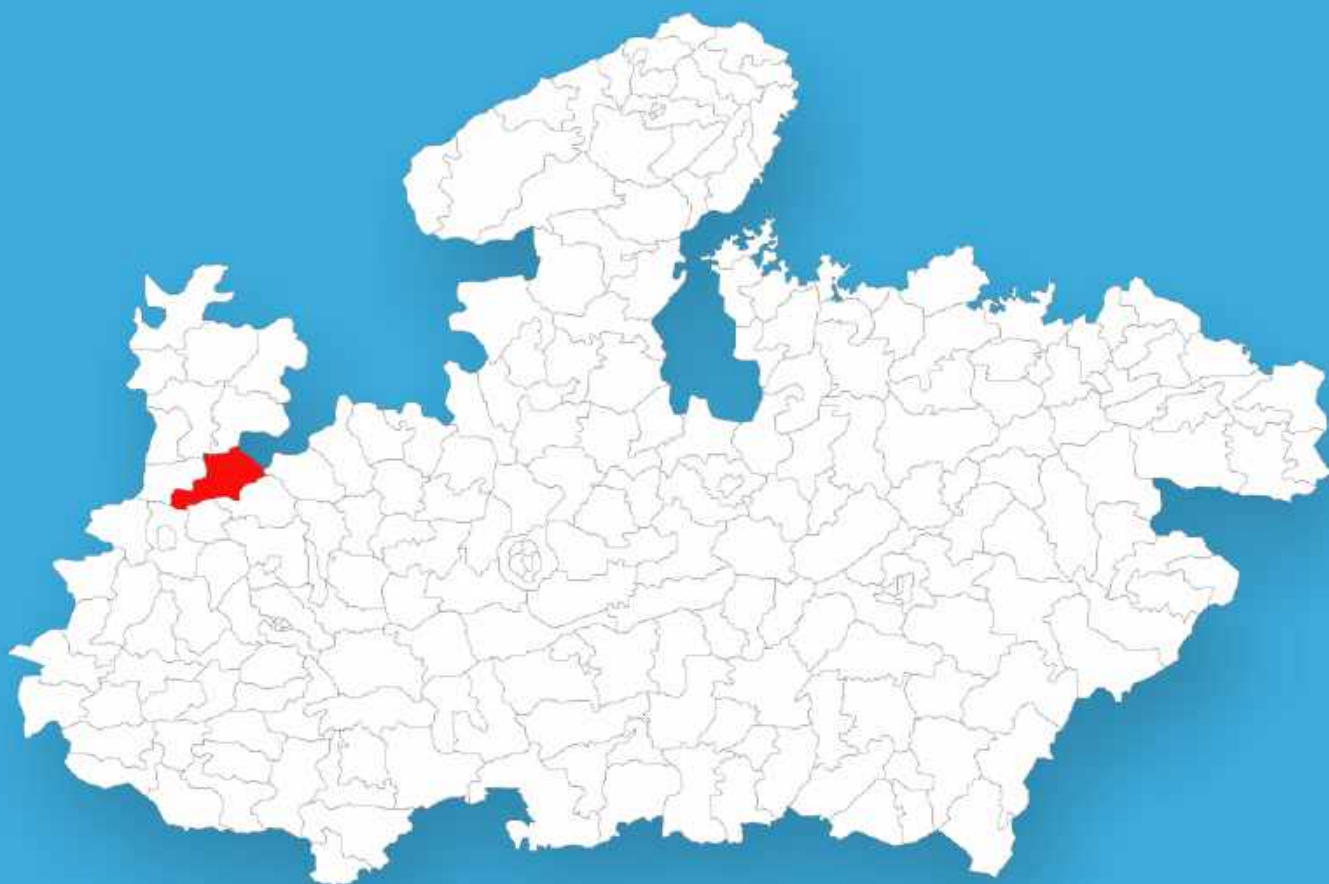




Madhya Pradesh

Assembly Factbook™

Alot Assembly Constituency



Key Electoral Data of Alot
Assembly Constituency (Vidhan Sabha)

Madhya Pradesh

Assembly Factbook™

Alot Assembly Constituency



Alot Vidhan Sabha

Editor & Director

Dr. R.K. Thukral

Research Editor

Dr. Shafeeq Rahman

**Compiled, Researched and Published by
Datanet India Pvt. Ltd.**

D-100, 1st Floor,
Okhla Industrial Area, Phase-I,
New Delhi- 110020.
Ph.: 91-11- 43580781-84
Email : support@indiastatpublications.com
Website : www.indiastatelections.com

Online Book Store :

www.indiastatpublications.com

Report No. : AFB/MP-223-0125

ISBN : 978-93-6219-199-1

First Edition : January, 2018

Eighth Updated Edition : January, 2025

Price : Rs.11500/-

US\$ 310

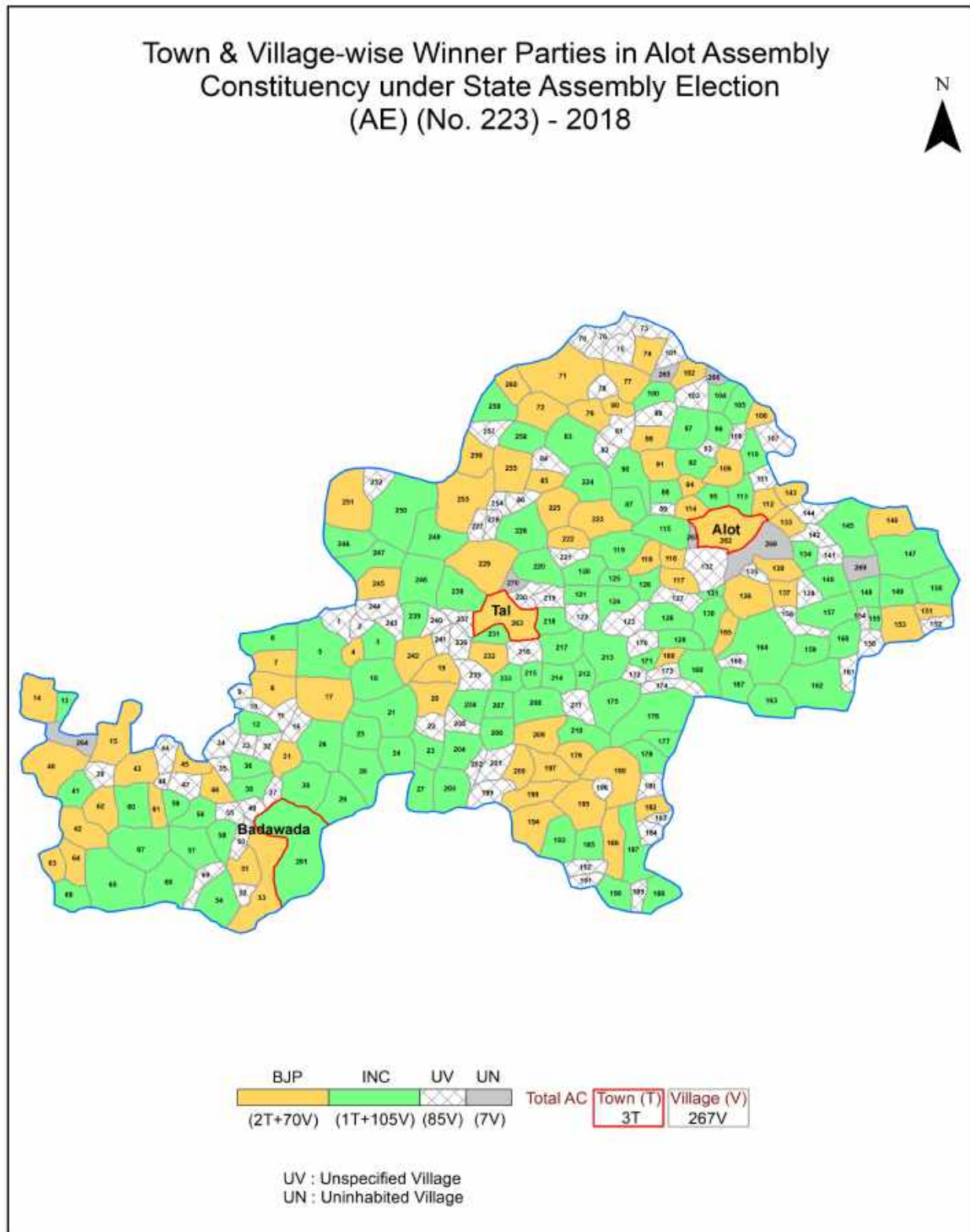
© Datanet India Pvt. Ltd.

All rights reserved. No part of this book may be reproduced, stored in a retrieval system or transmitted in any form or by any means, mechanical photocopying, photographing, scanning, recording or otherwise without the prior written permission of the publisher. Please refer to Disclaimer at page no. 223 for the use of this publication.

Printed in India

No.	Particulars	Page No.
	Introduction	
1	Assembly Constituency - (Vidhan Sabha) at a Glance Features of Assembly as per Delimitation Commission of India (2008)	1-2
	Location and Political Maps	
2	Location Map Boundaries of Assembly Constituency - (Vidhan Sabha) in District Boundaries of Assembly Constituency under Parliamentary Constituency - (Lok Sabha) Town & Village-wise Winner Parties- 2024, 2023, 2019, 2018, 2014, 2013, 2009 and 2008	3-11
	Administrative Setup (2011)	
3	District Sub-district Towns Villages Inhabited Villages Uninhabited Villages Village Panchayat Intermediate Panchayat	12-25
	Demographics (2011)	
4	Population Households Rural/Urban Population Towns and Villages by Population Size Sex Ratio (Total & 0-6 Years) Religious Population Social Population Literacy Rate	26-27
	Electoral Features	
5	Important Dates of Last Elections Held Electors by Gender Service Electors Voters Voters Turnout Polling Stations & Average Number of Electors per Polling Station Electors by Age Group Present Elected Representatives	28-33
	Historical Summary Election Results	
6	Vote Share of Major Parties Winning Margin (Number & Percentage) Polarity of Parties Summary Result of Assembly Segment of Parliamentary Elections 2024, 2019, 2014, 2009, 2004 and 1999 Summary Result of Assembly Elections 2023, 2018, 2013, 2008, 2003, 1998, 1993, 1990, 1985, 1980, 1977, 1972, 1967, 1962 and 1957	34-56
	Polling Station Level Election Results	
7	Name and Number of Polling Station 2024, 2023, 2019, 2018, 2014, 2013, 2009 and 2008 Polling Station-wise Electors, Voters & Voters Turnout 2024, 2023, 2019, 2018, 2014, 2013, 2009 and 2008 Polling Station wise Elections Results 2024, 2023, 2019, 2018, 2014, 2013, 2009 and 2008	57-202
	Share of Assembly Constituency	
8	Share of Assembly Constituency - (Vidhan Sabha) in State, District and Parliamentary Constituency - (Lok Sabha)	203
	Socio-Economic Amenities (2011)	
9	Access to Administrative Units Agricultural, Manufacturing and Industrial Commodities Demographic Indicators Education Health & Manpower Drinking Water Supply Sanitation Entertainment and Recreations Infrastructure Power Food Allocation Distribution and Marketing of Agriculture Commodities Infrastructure Transport and Road Infrastructure Communication Banking and Financial Services Land Use Irrigation Source	205-218
10	Abbreviation & Sources	220-221
11	Disclaimer	223

Location & Political Map



Administrative Setup

List of Village Panchayat & Intermediate Panchayat (Block) Name - 2011

Village Name	Village Panchayat Name	Intermediate Panchayat Name
Abupura	Khotdikharwa	Alot
Akya (Alot)	Munj	Alot
Akya Parval	Pirhingoriya	Jaora
Alakheda	Rajla	Alot
Ana Khedi	Arwas	Alot
Anandgarh	Higri	Alot
Ankya Kalan	Aakyakala	Alot
Ankya Khurd	Chaplahkedi	Alot
Arjala	Arjala	Jaora
Arniya (Alot)	Malhargarh	Alot
Arnya (Tal)	Tajkheda	Alot
Arwalya Bhama	-	Alot
Arwalya Solanky	Arwaliyasolanki	Alot
Arwas	Arwas	Alot
Asawata	Asawata	Alot
Badawdi	Barawadi	Jaora
Badnawara	Dharola	Alot
Badodiya	Rewas	Jaora
Baguniya	Baguniya	Alot
Bajpur	Kandiya	Alot
Baman Khedi	Bamankhedi	Alot
Banna Kheda (Part)	Borda	Jaora
Bapcha	Surjana	Alot
Bardiya	Bardiyarathor	Alot
Bardiya Goyal	Bardiyagoyal	Jaora
Barkheda Kalan	Barkhedakala	Alot
Barkheda Khurd	Barkhedakhurd	Alot
Barkhedi	Gujarbardiya	Jaora
Barkhedi (Jaora)	Niman	Jaora

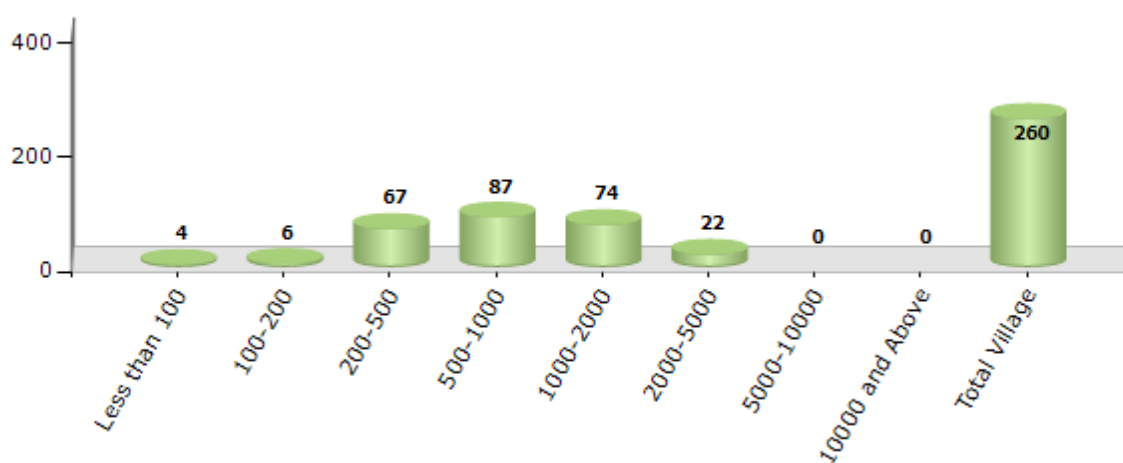
Contd....

Demographics

Number of Villages by Population Size - 2011

Less than 100	100-200	200-500	500-1000	1000-2000	2000-5000	5000-10000	10000 and Above	Total Village
4	6	67	87	74	22	0	0	260

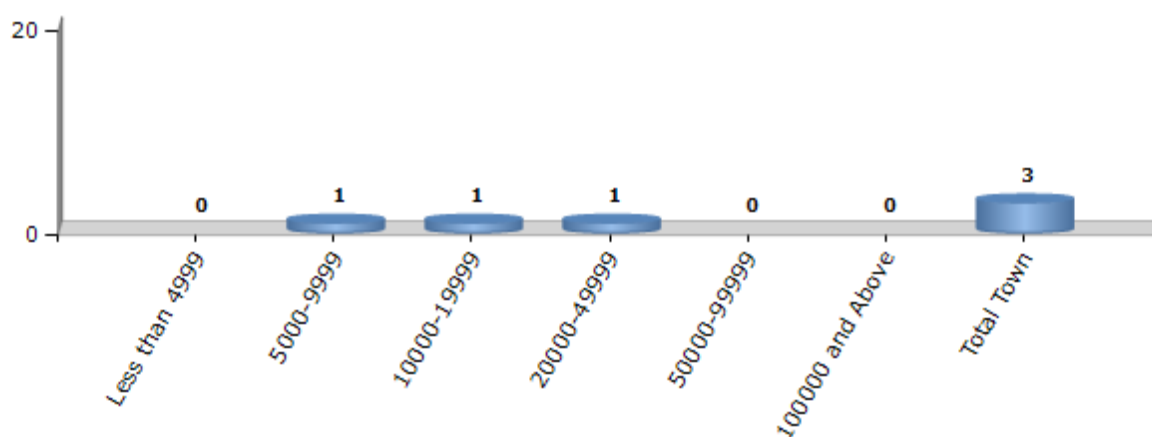
Number of Villages by Population Size - 2011



Number of Towns by Population Size - 2011

Less than 4999	5000-9999	10000-19999	20000-49999	50000-99999	100000 and Above	Total Town
0	1	1	1	0	0	3

Number of Towns by Population Size - 2011



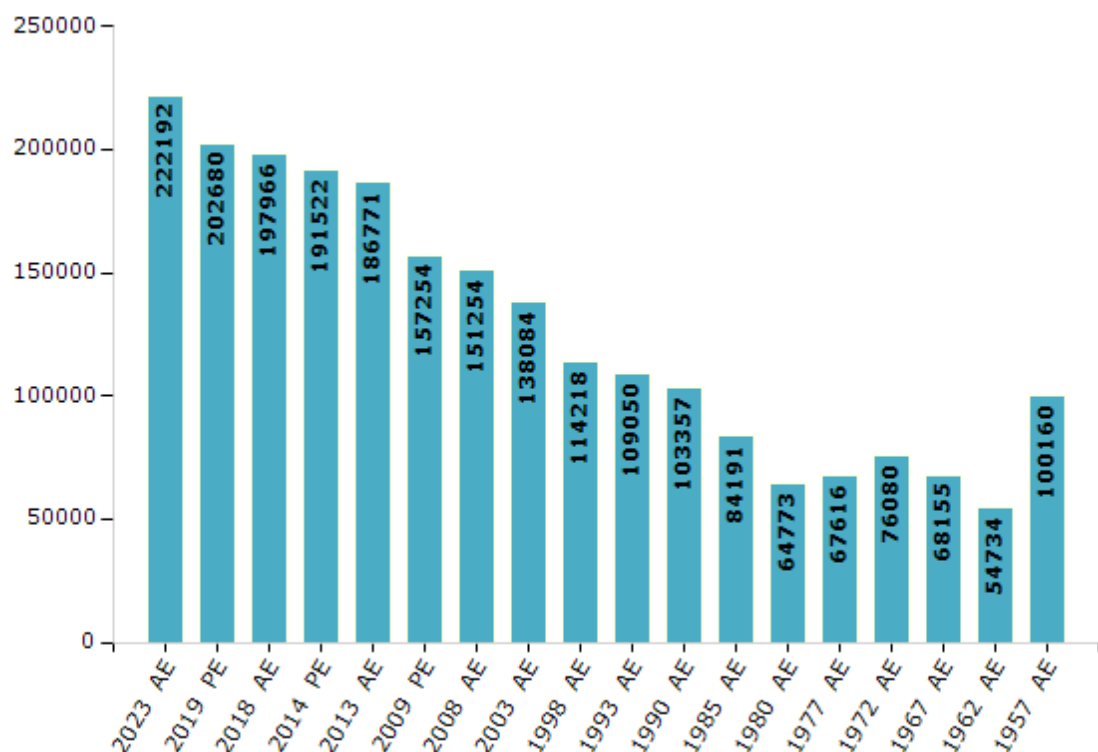
Electoral Features

Electors by Male & Female

Year	Male	Female	Others	Total
2023 AE	112815	109369	8	222192
2019 PE	104472	98203	5	202680
2018 AE	101957	96002	7	197966
2014 PE	99015	92498	9	191522
2013 AE	96672	90091	8	186771
2009 PE	81135	76119	-	157254
2008 AE	77469	73785	-	151254
2004 PE	-	-	-	-
2003 AE	70530	67554	-	138084
1999 PE	-	-	-	-
1998 AE	58699	55519	-	114218

Year	Male	Female	Others	Total
1993 AE	55509	53541	-	109050
1990 AE	52971	50386	-	103357
1985 AE	42923	41268	-	84191
1980 AE	38023	26750	-	64773
1977 AE	34359	33257	-	67616
1972 AE	38666	37414	-	76080
1967 AE	-	-	-	68155
1962 AE	-	-	-	54734
1957 AE	-	-	-	100160
1952 AE	-	-	-	-

Number of Electors

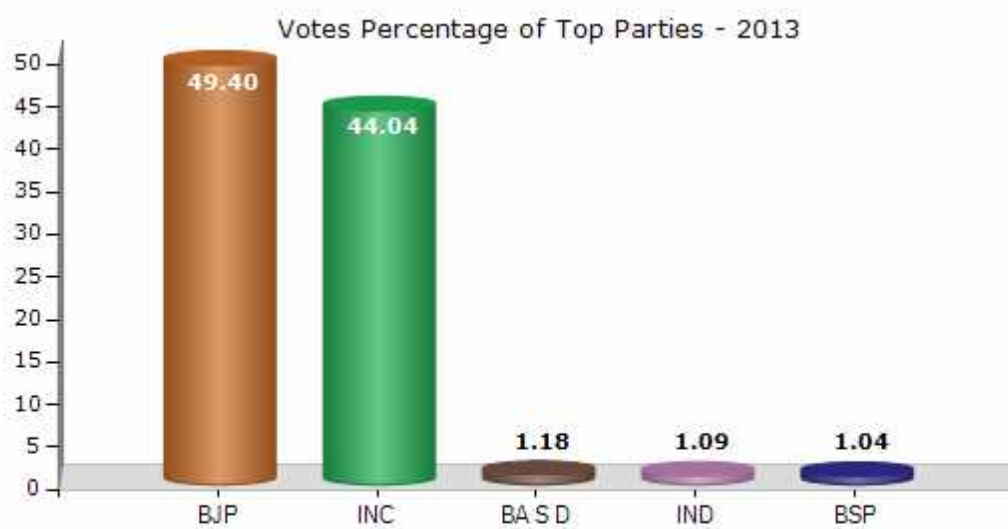


Note : AE : Assembly Election, PE : Assembly Segment of Parliamentary Election

Historical Summary Election Results

Summary Result of Assembly Election - 2013

Candidate Name	Party	Votes	Votes %
Jitendra Thavarchand Gehlot	BJP	73449	49.4
Ajit Premchand Guddu	INC	65476	44.04
Ramesh Chandra Rarotiya	BA S D	1759	1.18
Rameshchandra Bodana	IND	1628	1.09
Ishwar Lal	BSP	1553	1.04
Sandeep	IND	881	0.59
Gangaram Shinde	IND	547	0.37
Pushpa	IND	453	0.3
Ashok Kumar Salvi	IND	392	0.26
	NOTA	2545	1.71



Polling Station Level Election Results

Number and Name of Polling Stations (PS) (2018)

Number of Polling Stations	Name of Polling Stations	Number of Polling Stations	Name of Polling Stations
1	Prathamik Shala Bhawan Borada	22	Prathamik Shala Bhawan Ukhediya
2	Prathamik Shala Bhawan Bannakheda	23	Prathamik Shala Bhawan Unkhedi
3	Primary Shala Bhawan Luhari	24	Prathamik Shala Bhawan Gadthagadiya
4	Madhyamik Vidhyalay Bhawan Atirikta Kaksh Luhari	25	Prathamik Shala Bhawan Rajakhedi
5	Prathamik Shala Bhawan Sujavata	26	Prathamik Shala Bhawan Badodiya
6	Prathamik Shala Bhawan Nagadi	27	Prathamik Shala Bhawan Revas
7	Prathamik Shala Bhawan Sadakhedi	28	Prathamik Shala Bhawan Dodiya
8	Gram Panchayat Bhawan Sadakhedi	29	Prathamik Shala Bhawan Hanumantiya
9	Prathamik Shala Bhawan Khimakhedi	30	Panchayat Bhawan Badavadi
10	Prathamik Shala Bhawan Khokhara	31	Prathamik Shala Bhawan Laliyana
11	Rajiv Gandhi Seva Kendra Gram Panchayat Bhawan Patakhedi	32	Samudaik Bhawan Nagar Panchayat Bhawan Thikriya Badawada
12	Madhyamik Shala Bhawan Kamara Nanbar 1 Sarasi	33	U Ma Vi Navin Room Purvi Bhag Badawada
13	Madhyamik Shala Bhawan Kamara Nanbar 2 Sarasi	34	U M V Bhawan Hall Badawada
14	Prathamik Shala Bhawan Kerwasa	35	Ba.P.V. Bhawan Navin Badawada
15	Prathamik Shala Bhawan Kerwasa	36	Navin Kanya Shala Bhawan Badawada
16	Prathamik Shala Bhawan Niman	37	Krishi Upaj Mandi Bhawan Badawada
17	Prathamik Shala Bhawan Uplai	38	Balak Chhatrawas Badawda
18	Prathamik Shala Bhawan Uplai	39	Navin Ma.Shala Bhawan Virapura
19	Madhyamik Shala Bhawan Navin Bhuteda	40	Prathamik Shala Bhawan Chhayana
20	Madhyamik Shala Bhawan Navin Bhuteda	41	Navin P. S. Bhawan Lasudiya Jangali
21	Prathamik Shala Bhawan Hingoriya Dhandhu	42	Prathamik V Shala Bhawan Khairoda

Contd....

Polling Station Level Election Results

Polling Station-wise Votes Secured by Overall Top Five Parties in Alot Assembly in Assembly Election (AE) under Ujjain Parliamentary Constituency in Madhya Pradesh (2018)

Number of Polling Station	Winner - Manoj Chawla (INC)	Runner-up - Jitendra Thawarchand Gehlot (BJP)	3rd - Mukesh Panchola Tal (BASD)	4th - Advocate Vinod Katariya (BSP)	5th - Sunil Kalyane (SHS)	NOTA	Other	Total Votes Secured
36	410	536	1	4	4	37	2	994
37	405	240	0	4	4	8	0	661
38	118	283	0	0	2	2	0	405
39	376	328	12	8	1	10	2	737
40	329	356	22	10	3	8	5	733
41	463	251	0	8	3	17	0	742
42	379	179	1	8	7	11	2	587
43	508	385	4	11	5	10	1	924
44	384	392	5	9	3	12	1	806
45	449	235	6	7	2	12	2	713
46	182	183	1	1	3	6	0	376
47	351	383	12	7	2	9	0	764
48	428	365	10	6	2	15	1	827
49	44	558	0	2	1	5	0	610
50	249	196	0	1	1	3	0	450
51	301	250	1	1	8	7	4	572
52	322	105	1	8	5	3	3	447
53	231	502	0	4	4	9	1	751
54	382	278	15	2	5	8	2	692
55	503	327	8	7	6	8	4	863
56	471	253	7	6	1	6	1	745
57	399	385	3	9	3	9	1	809
58	277	106	2	8	3	9	5	410
59	197	107	16	4	5	7	3	339
60	361	290	10	8	3	7	0	679
61	258	312	3	3	4	6	1	587
62	127	311	1	2	2	8	1	452
63	245	450	14	6	6	21	5	747
64	414	206	2	12	3	9	0	646
65	330	104	0	4	2	5	1	446
66	337	124	1	7	2	4	1	476
67	392	304	17	4	4	13	3	737
68	392	456	2	18	3	16	1	888
69	146	325	1	3	2	12	1	490
70	189	302	1	2	5	5	0	504

Contd....

Polling Station Level Election Results

Winner, Runner-up and 3rd Party Position & Winning Margin According to Polling Stations in Alot Assembly in Assembly Election (AE) under Ujjain Parliamentary Constituency in Madhya Pradesh (2018)

Polling Station Number	Winner Party	Winner Votes (%)	Runner-up Party	Runner-up Votes (%)	Winning Margin Votes (%)	Third Party	Third Party Votes (%)	Other Votes (%)
67	INC	392 (53.19)	BJP	304 (41.25)	88 (11.94)	BASD	17 (2.31)	24 (3.26)
68	BJP	456 (51.35)	INC	392 (44.14)	64 (7.21)	BSP	18 (2.03)	22 (2.48)
69	BJP	325 (66.33)	INC	146 (29.8)	179 (36.53)	BSP	3 (0.61)	16 (3.27)
70	BJP	302 (59.92)	INC	189 (37.5)	113 (22.42)	SHS	5 (0.99)	8 (1.59)
71	INC	362 (59.64)	BJP	207 (34.1)	155 (25.54)	BASD	13 (2.14)	25 (4.12)
72	BJP	359 (57.81)	INC	237 (38.16)	122 (19.65)	BSP	5 (0.81)	20 (3.22)
73	BJP	349 (63.8)	INC	182 (33.27)	167 (30.53)	SHS	6 (1.1)	10 (1.83)
74	INC	459 (57.95)	BJP	283 (35.73)	176 (22.22)	BASD	31 (3.91)	19 (2.4)
75	INC	218 (60.06)	BJP	104 (28.65)	114 (31.41)	BASD	28 (7.71)	13 (3.58)
76	INC	438 (49.72)	BJP	368 (41.77)	70 (7.95)	BASD	17 (1.93)	58 (6.58)
77	INC	230 (61.5)	BJP	129 (34.49)	101 (27.01)	BSP	5 (1.34)	10 (2.67)
78	BJP	462 (62.35)	INC	238 (32.12)	224 (30.23)	BASD	15 (2.02)	26 (3.51)
79	INC	337 (71.55)	BJP	128 (27.18)	209 (44.37)	BSP	3 (0.64)	3 (0.64)
80	INC	423 (49.94)	BJP	393 (46.4)	30 (3.54)	BSP	8 (0.94)	23 (2.72)
81	BJP	422 (62.61)	INC	236 (35.01)	186 (27.6)	BSP	5 (0.74)	11 (1.63)
82	INC	413 (52.02)	BJP	337 (42.44)	76 (9.58)	SHS	10 (1.26)	34 (4.28)
83	BJP	485 (51.49)	INC	387 (41.08)	98 (10.41)	BASD	15 (1.59)	55 (5.84)
84	INC	235 (65.64)	BJP	95 (26.54)	140 (39.1)	BASD	13 (3.63)	15 (4.19)
85	INC	399 (62.05)	BJP	220 (34.21)	179 (27.84)	BASD	7 (1.09)	17 (2.64)
86	BJP	469 (53.66)	INC	348 (39.82)	121 (13.84)	BSP	15 (1.72)	42 (4.81)
87	INC	380 (48.91)	BJP	345 (44.4)	35 (4.51)	BSP	18 (2.32)	34 (4.38)
88	INC	295 (58.19)	BJP	194 (38.26)	101 (19.93)	BSP	6 (1.18)	12 (2.37)
89	INC	298 (59.13)	BJP	183 (36.31)	115 (22.82)	BASD	9 (1.79)	14 (2.78)
90	BJP	305 (57.12)	INC	214 (40.07)	91 (17.05)	BSP	4 (0.75)	11 (2.06)
91	INC	342 (50.82)	BJP	279 (41.46)	63 (9.36)	BSP	12 (1.78)	40 (5.94)
92	INC	267 (53.72)	BJP	126 (25.35)	141 (28.37)	BASD	76 (15.29)	28 (5.63)
93	INC	385 (59.88)	BJP	222 (34.53)	163 (25.35)	BASD	11 (1.71)	25 (3.89)
94	BJP	554 (63.39)	INC	301 (34.44)	253 (28.95)	BSP	5 (0.57)	14 (1.6)
95	INC	437 (51.05)	BJP	389 (45.44)	48 (5.61)	BASD	9 (1.05)	21 (2.45)
96	INC	407 (73.6)	BJP	127 (22.97)	280 (50.63)	BASD	7 (1.27)	12 (2.17)
97	INC	240 (48.98)	BJP	218 (44.49)	22 (4.49)	BASD	19 (3.88)	13 (2.65)
98	BJP	498 (65.18)	INC	200 (26.18)	298 (39)	BASD	28 (3.66)	38 (4.97)
99	INC	435 (52.73)	BJP	347 (42.06)	88 (10.67)	BASD	13 (1.58)	30 (3.64)

Contd....

Socio-Economic Amenities - Rural

Access to Education Facilities

Particulars	Number of Village (% of Population)				
	Available	Not Available	If Not Available (Distance of Nearest Facility)		
			A	B	C
Govt. Primary School	257 (100)	3 (0)	3 (0)	0 (0)	0 (0)
Private Primary School	61 (39)	199 (61)	0 (0)	0 (0)	0 (0)
Govt. Middle School	116 (68)	144 (32)	122 (27)	9 (1)	2 (0)
Private Middle School	26 (19)	234 (81)	0 (0)	0 (0)	0 (0)
Govt. Secondary School	12 (12)	248 (88)	71 (23)	120 (43)	39 (12)
Private Secondary School	4 (2)	256 (98)	1 (1)	0 (0)	0 (0)
Govt. Senior Secondary School	13 (12)	247 (88)	41 (15)	116 (43)	78 (26)
Private Senior Secondary School	0 (0)	260 (100)	0 (0)	1 (0)	1 (0)
Govt. Arts and Science Degree College	0 (0)	260 (100)	10 (4)	38 (15)	181 (70)
Private Arts and Science Degree College	0 (0)	260 (100)	0 (0)	0 (0)	0 (0)
Govt. Engineering College	0 (0)	260 (100)	0 (0)	0 (0)	59 (25)
Private Engineering College	0 (0)	260 (100)	0 (0)	1 (1)	88 (35)
Govt. Medicine College	0 (0)	260 (100)	0 (0)	0 (0)	129 (51)
Private Medicine College	0 (0)	260 (100)	0 (0)	0 (0)	0 (0)
Govt. Management Institute	0 (0)	260 (100)	0 (0)	0 (0)	152 (58)
Private Management Institute	0 (0)	260 (100)	0 (0)	0 (0)	24 (10)
Govt. Polytechnic	0 (0)	260 (100)	3 (1)	13 (5)	244 (93)
Private Polytechnic	0 (0)	260 (100)	0 (0)	0 (0)	0 (0)
Govt. Vocational Training School/ITI	0 (0)	260 (100)	1 (0)	22 (9)	213 (82)
Private Vocational Training School/ITI	0 (0)	260 (100)	0 (0)	2 (1)	22 (8)
Govt. Non Formal Training Centre	0 (0)	260 (100)	8 (3)	8 (2)	144 (58)
Private Non Formal Training Centre	0 (0)	260 (100)	0 (0)	4 (1)	96 (35)
Govt. School For Disabled	0 (0)	260 (100)	2 (1)	0 (0)	146 (57)
Private School For Disabled	0 (0)	260 (100)	0 (0)	0 (0)	0 (0)
Government Others	0 (0)	260 (100)	0 (0)	1 (0)	259 (100)
Private Others	0 (0)	260 (100)	0 (0)	0 (0)	0 (0)

Note : Distance A : Less than 5 km; B : Between 5-10 km; C : 10+ km.; Source : Data Analysis is based on 2011 Census.

DISCLAIMER

The Terms of Use and Disclaimer of Datanet India Private Limited (hereinafter referred to as "Datanet") for use of this analysis report of **Alot Assembly Constituency (Alot Vidhan Sabha)** :-

1. **Assembly Factbook™** is a Registered Trade Mark owned by Datanet.
2. All the maps are sketched and graphical representation only and have not been drawn to the scale and also not to represent the actual geographical area or boundary of the unit.
3. The data for the aforesaid analysis is based on authentic sources and has been culled from the various publications of Census, CSO and NSSO for district and block level data, various central and state government departments, Central & State Elections Commissions and the concerned Returning Officers' releases, Electoral Rolls, Election results and allied publications, internal assessment, surveys, estimates and analysis. Therefore, certain adjustment of data at micro level may have been done to arrive closer to the macro data.
4. Data have been provided on an "As Is" and "As AVAILABLE" basis
5. The colours shown in the maps or diagram and charts of a particular party, alliance or AC are indicative and do not represent them.
6. This publication which includes maps, sheets, graphs and data would be the property under copyright of Datanet only. The user may use these for its internal study, analysis and research purposes. It's public display, re-selling or any commercial uses by the user are not allowed.
7. Datanet has taken due care and caution in compilation and processing of data and allied information, but does not guarantee the accuracy, adequacy or completeness of any information/analysis and will be not responsible for any errors or omissions or for the results obtained from the use of such information/analysis.
8. All the contents for the publication have been culled from various authentic sources and Datanet reasonably believes such sources to be reliable, but does not make any representations, express or implied as to the accuracy or fitness of use of such information. The information or contents of the information/analysis do not constitute advice and should not be relied upon in making (or refraining from making) any decision. Any reliance placed upon the information provided by Datanet is the sole responsibility and strictly at the user's risk.
9. In no event will Datanet be liable for any damages (including, without limitation, damages for loss of business projects, or loss of profits) arising in contract, tort or otherwise from the use of or inability to use any of its contents, or from any action taken (or refrained from being taken) as a result of using the analysis or any of its contents. Datanet its directors, owners, editors, officials, employees, distributor and agents or any associate will not be liable for any errors in the information contained or any consequences arising from the use of the contents of the provided information/analysis.
10. If any provision of these terms and conditions is held invalid or illegal or unenforceable for any reason by any court of competent jurisdiction, such provision shall be severed and the remainder of provisions of the terms and conditions shall continue in full force and effect as if the Term of Use had been executed with the invalid, illegal or unenforceable provision eliminated.
11. If there are any discrepancies in the information provided, please bring it to attention of Datanet for suitable rectification measures.

Buy Online This Complete Book At
Datanet India eBooks Store

www.indiastatpublications.com

or go directly at

[http://www.indiastatpublications.com/
Assembly_factbook/Madhya_Pradesh/Ujjain/ Alot](http://www.indiastatpublications.com/Assembly_factbook/Madhya_Pradesh/Ujjain/Alot)

 **indiastat**elections

ISBN : 978-93-6219-199-1



9 789362 191991