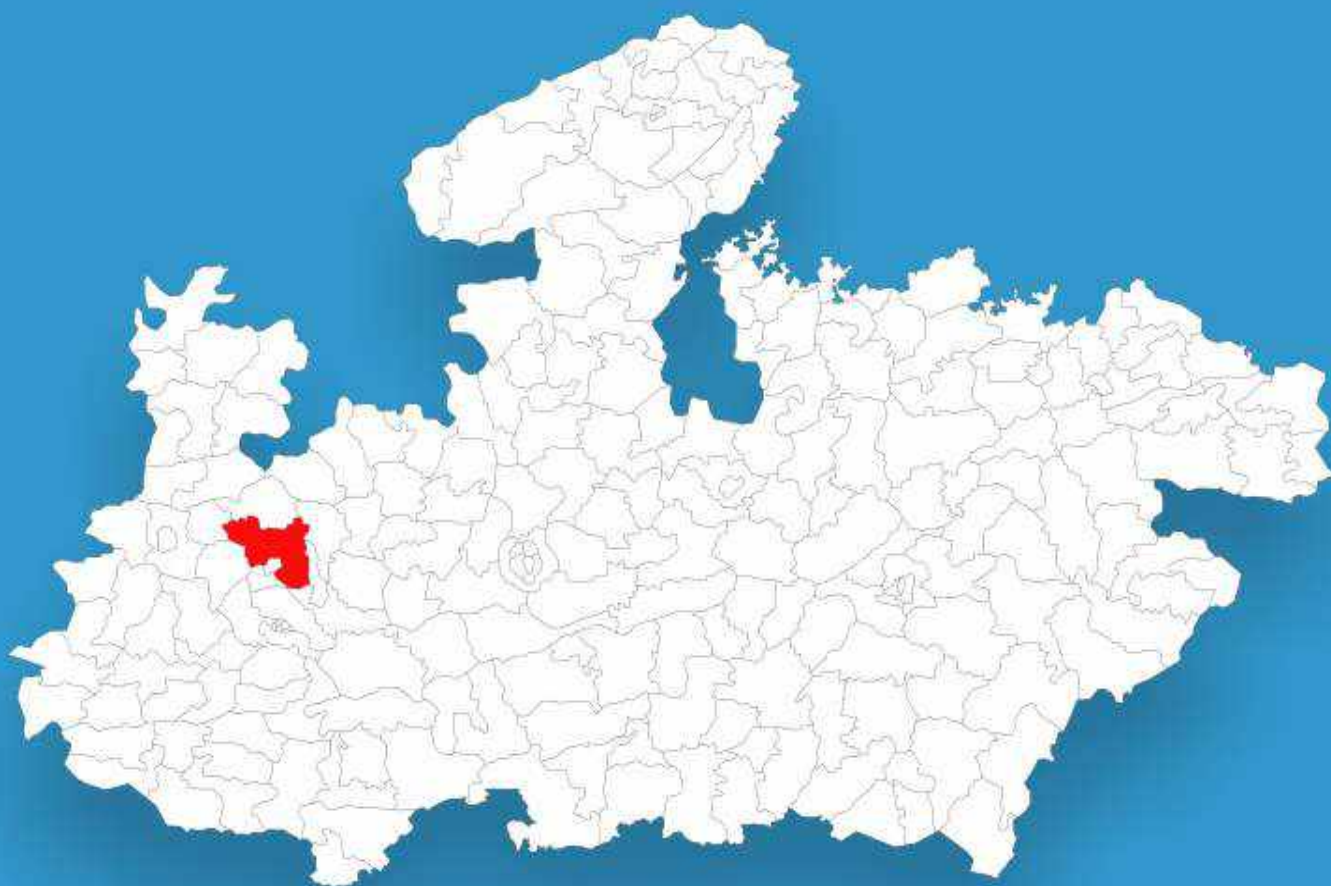




Madhya Pradesh

Assembly Factbook™

Ghatiya Assembly Constituency



Key Electoral Data of Ghatiya
Assembly Constituency (Vidhan Sabha)

Madhya Pradesh

Assembly Factbook™

Ghatiya Assembly Constituency



Ghatiya Vidhan Sabha

Editor & Director

Dr. R.K. Thukral

Research Editor

Dr. Shafeeq Rahman

Compiled, Researched and Published by Datanet India Pvt. Ltd.

D-100, 1st Floor,

Okhla Industrial Area, Phase-I,
New Delhi- 110020.

Ph.: 91-11- 43580781-84

Email : support@indiatatpublications.com

Website : www.indiastatelections.com

Online Book Store :

www.indiatatpublications.com

Report No. : AFB/MP-215-0125

ISBN : 978-93-87165-60-1

First Edition : January, 2018

Eighth Updated Edition : January, 2025

Price : Rs. 11500/-

US\$ 310

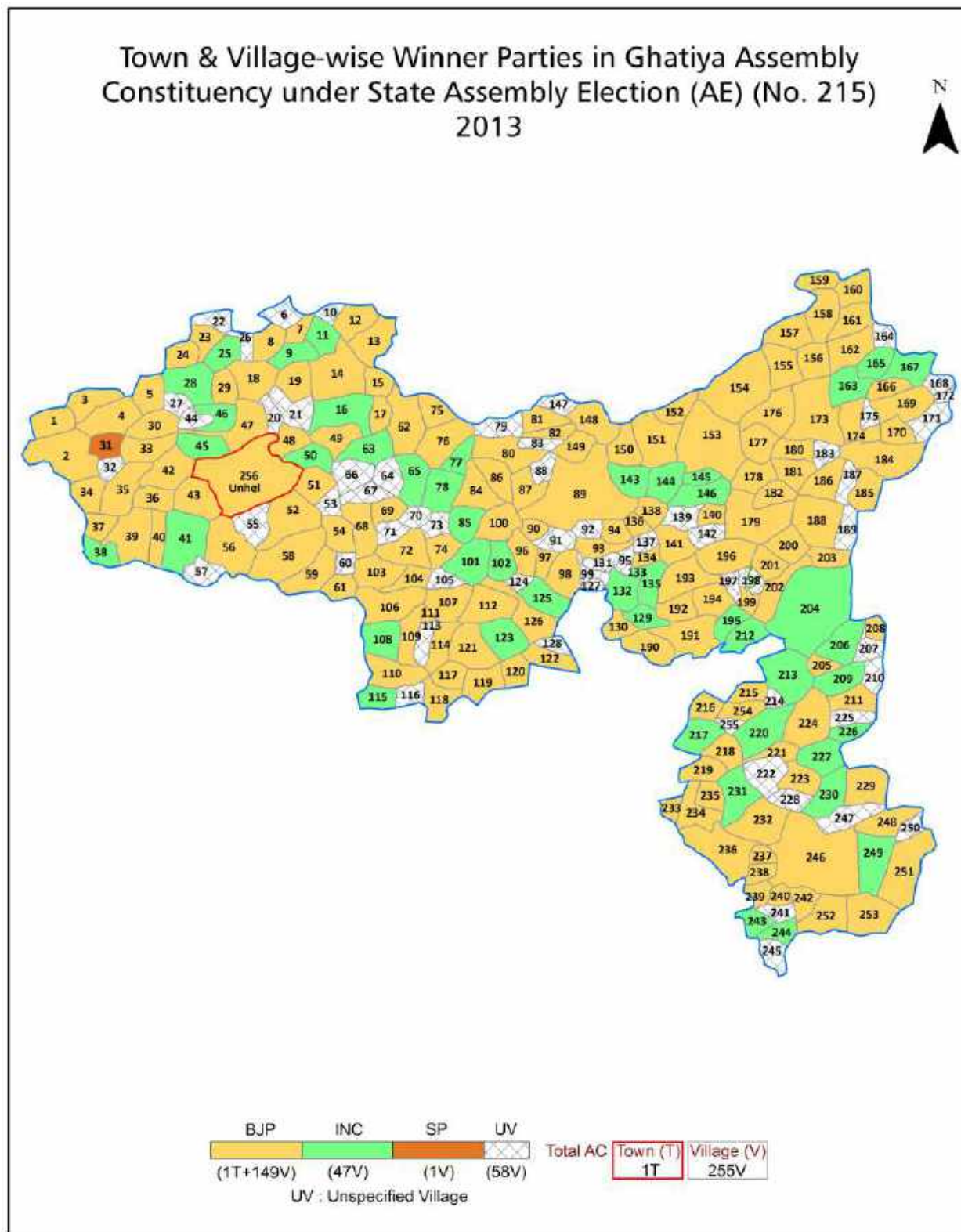
© Datanet India Pvt. Ltd.

All rights reserved. No part of this book may be reproduced, stored in a retrieval system or transmitted in any form or by any means, mechanical photocopying, photographing, scanning, recording or otherwise without the prior written permission of the publisher. Please refer to Disclaimer at page no. 225 for the use of this publication.

Printed in India

No.	Particulars	Page No.
	Introduction	
1	Assembly Constituency - (Vidhan Sabha) at a Glance Features of Assembly as per Delimitation Commission of India (2008)	1-2
	Location and Political Maps	
2	Location Map Boundaries of Assembly Constituency - (Vidhan Sabha in District Boundaries of Assembly Constituency under Parliamentary Constituency - (Lok Sabha) Town & Village-wise Winner Parties- 2024, 2023, 2019, 2018, 2014, 2013, 2009 and 2008	3-11
	Administrative Setup (2011)	
3	District Sub-district Towns Villages Inhabited Villages Uninhabited Villages Village Panchayat Intermediate Panchayat	12-24
	Demographics (2011)	
4	Population Households Rural/Urban Population Towns and Villages by Population Size Sex Ratio (Total & 0-6 Years) Religious Population Social Population Literacy Rate	25-26
	Electoral Features	
5	Important Dates of Last Elections Held Electors by Gender Service Electors Voters Voters Turnout Polling Stations & Average Number of Electors per Polling Station Electors by Age Group Present Elected Representatives	27-32
	Historical Summary Election Results	
6	Vote Share of Major Parties Winning Margin (Number & Percentage) Polarity of Parties Summary Result of Assembly Segment of Parliamentary Elections 2024, 2019, 2014, 2009, 2004 & 1999 Summary Result of Assembly Elections 2023, 2018, 2013, 2008, 2003, 1998, 1993, 1990, 1985, 1980 & 1977	33-51
	Polling Station Level Election Results	
7	Name and Number of Polling Station 2024, 2023, 2019, 2018, 2014, 2013, 2009 and 2008 Polling Station-wise Electors, Voters & Voters Turnout 2024, 2023, 2019, 2018, 2014, 2013, 2009 and 2008 Polling Station wise Elections Results 2024, 2023, 2019, 2018, 2014, 2013, 2009 and 2008	52-204
	Share of Assembly Constituency	
8	Share of Assembly Constituency - (Vidhan Sabha) in State, District and Parliamentary Constituency - (Lok Sabha)	205
	Socio-Economic Amenities (2011)	
9	Access to Administrative Units Agricultural, Manufacturing and Industrial Commodities Demographic Indicators Education Health & Manpower Drinking Water Supply Sanitation Entertainment and Recreations Infrastructure Power Food Allocation Distribution and Marketing of Agriculture Commodities Infrastructure Transport and Road Infrastructure Communication Banking and Financial Services Land Use Irrigation Source	207-220
10	Abbreviation & Sources	222-223
11	Disclaimer	225

Location & Political Map



Administrative Setup

List of Village Panchayat & Intermediate Panchayat (Block) Name - 2011

Village Name	Village Panchayat Name	Intermediate Panchayat Name
Ahirkheda	Borkheda Bhalla	Ghatiya
Ajnoti	Nagpura	Ghatiya
Akya Najik	Akyanajik	Khacharod
Alot Jagir	Alot Jagir	Khacharod
Amarpura	Amarpura	Ghatiya
Amirpur Kuslakhedi	Bhaisoda	Ujjain
Amodiya	Ambodiya	Ghatiya
Anwalya	Bhutiya	Ghatiya
Arolya Dewda	Sarwana Unehel	Khacharod
Arolyajassa	Khokari	Khacharod
Azampura	Vinayaga	Ghatiya
Badarkha Babaji	Surasa	Ghatiya
Badarkha Berasiya	Badrkha Berasiya	Ujjain
Badhkummed	Badhkummed	Ujjain
Badodiya Bhand	Bhand Badodiya	Ujjain
Badodiya Kazi	Panbadodiya	Ghatiya
Badwai	Siloda Rawal	Ghatiya
Bagla	Nagjhiri	Khacharod
Baijnathkhedi	Pagara	Khacharod
Bakaniya	Bakaniya	Ujjain
Bamori	Banda	Ghatiya
Banda	Banda	Ghatiya
Bandka	Bandka	Ghatiya
Banskhedi	Banskhedi	Ghatiya
Banskhedi Khalsa	Banskhedi Khalsa	Ujjain
Barkheda Madan	Barkheda Madan	Khacharod
Barkheda Najeeq	Barkheda Najik	Khacharod
Barkhedi Jagir	Rudaheda	Ghatiya
Barkhedi Khalsa	Ralayata Bhoja	Ghatiya

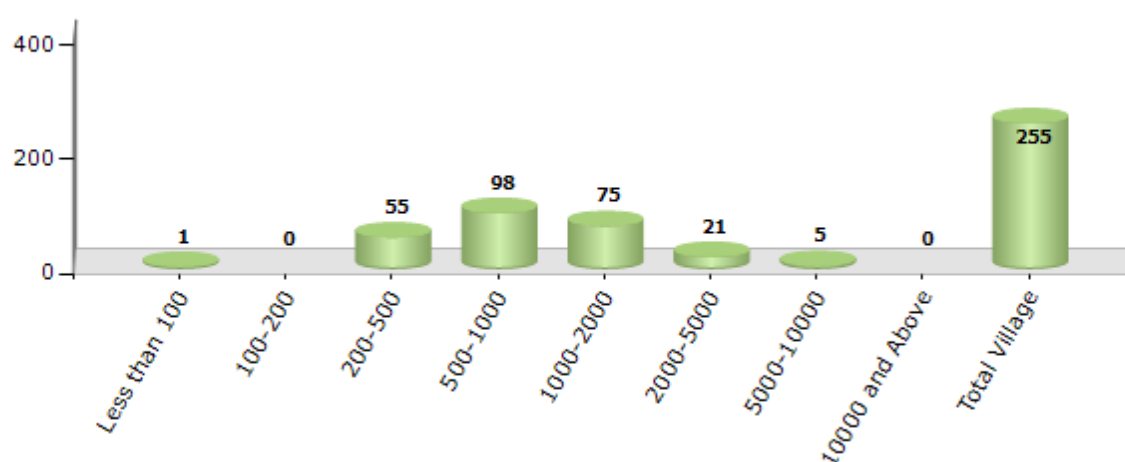
Contd....

Demographics

Number of Villages by Population Size - 2011

Less than 100	100-200	200-500	500-1000	1000-2000	2000-5000	5000-10000	10000 and Above	Total Village
1	0	55	98	75	21	5	0	255

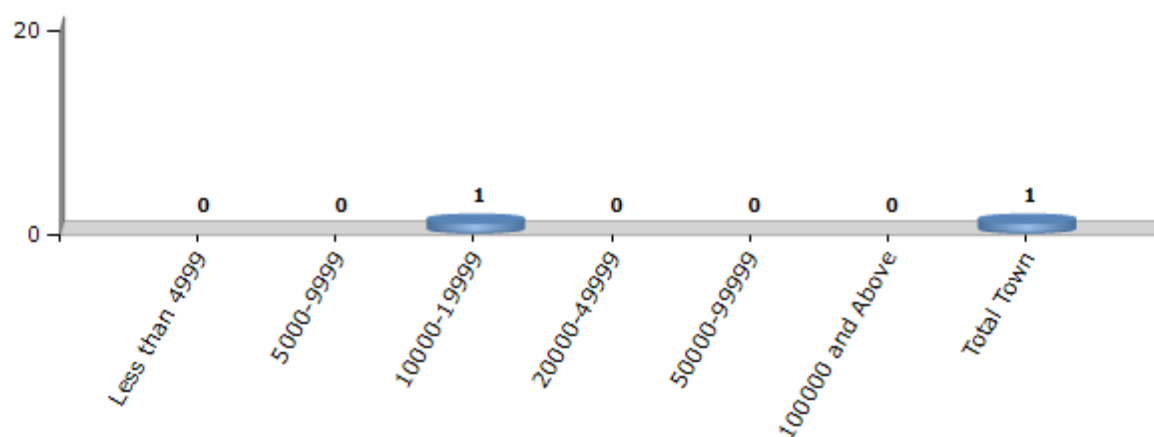
Number of Villages by Population Size - 2011



Number of Towns by Population Size - 2011

Less than 4999	5000-9999	10000-19999	20000-49999	50000-99999	100000 and Above	Total Town
0	0	1	0	0	0	1

Number of Towns by Population Size - 2011

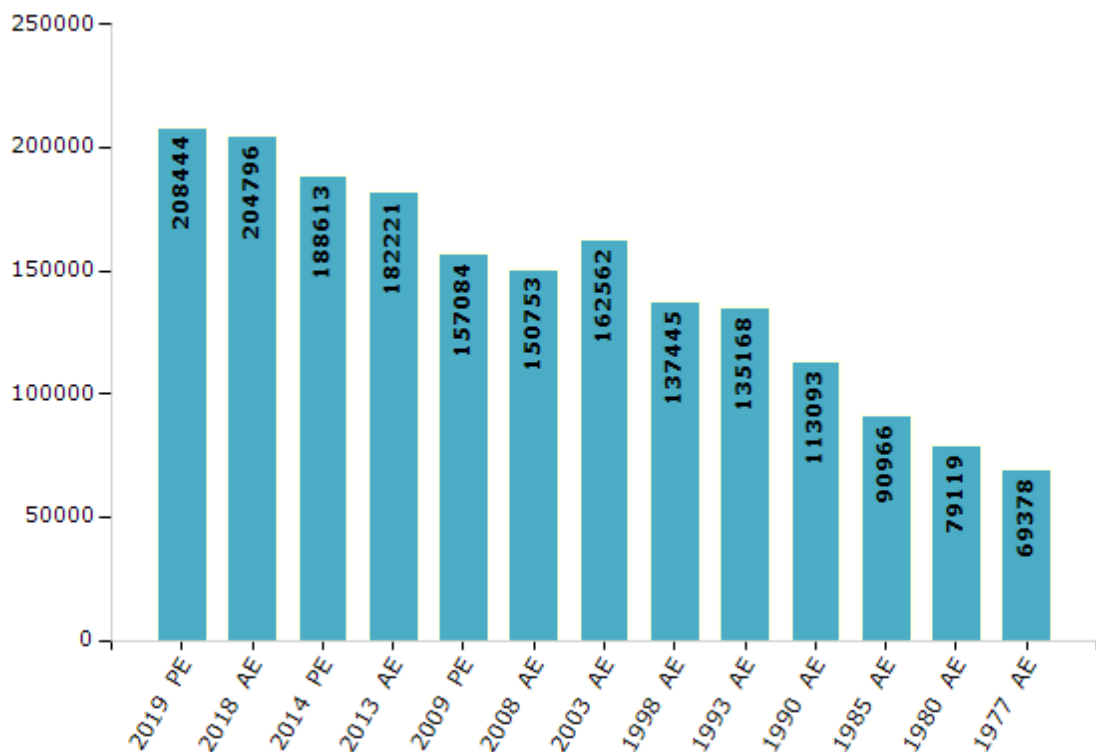


Electoral Features

Electors by Male & Female

Year	Male	Female	Others	Total	Year	Male	Female	Others	Total
2019 PE	107077	101361	6	208444	1993 AE	68416	66752	-	135168
2018 AE	105189	99602	5	204796	1990 AE	57903	55190	-	113093
2014 PE	98059	90552	2	188613	1985 AE	45972	44994	-	90966
2013 AE	94877	87343	1	182221	1980 AE	39614	39505	-	79119
2009 PE	81762	75322	-	157084	1977 AE	34835	34543	-	69378
2008 AE	77828	72925	-	150753	1972 AE	-	-	-	-
2004 PE	-	-	-	-	1967 AE	-	-	-	-
2003 AE	83252	79310	-	162562	1962 AE	-	-	-	-
1999 PE	-	-	-	-	1957 AE	-	-	-	-
1998 AE	71037	66408	-	137445	1952 AE	-	-	-	-

Number of Electors

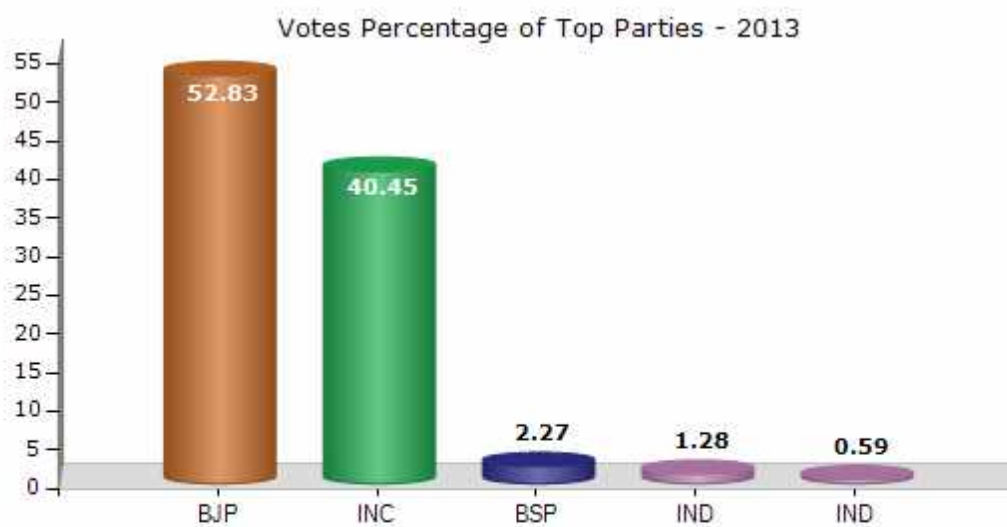


Note : AE : Assembly Election, PE : Assembly Segment of Parliamentary Election

Historical Summary Election Results

Summary Result of Assembly Election - 2013

Candidate Name	Party	Votes	Votes %
Satish Malviya	BJP	74092	52.83
Ramlal Malviya	INC	56723	40.45
Prof Savitri Bahan	BSP	3177	2.27
Sunil Malviya	IND	1793	1.28
Kaniram Son Of Dudha	IND	828	0.59
Mukesh Gujrati Balai	SP	717	0.51
Girdharilal	IND	427	0.3
Anokhilal Malviya	LJP	278	0.2
	NOTA	2206	1.57



Polling Station Level Election Results

Number and Name of Polling Stations (PS) (2018)

Number of Polling Stations	Name of Polling Stations	Number of Polling Stations	Name of Polling Stations
1	Panchayat Bhavan Jalodiya Unhel	22	Prathamik Shala Bhawan Chikuganj
2	Prathamik Shala Bhawan Khimalakhedi	23	Prathamik Shala Bhawan Dhumaheda
3	Pra.Sha.Bhawan Mahu	24	Prathamik Shala Bhawan Hatai
4	Prathamik Shala Bhawan Barakheda Mandan	25	Prathamik Shala Bhawan Pipalyashish
5	Prathamik Shala Bhawan Gurachha	26	Prathamik Shala Bhawan Jhiraniya Kharod
6	Prathamik Shala Bhawan Panakhedi	27	Prathamik Shala Bhawan Nimbodiya Khurd
7	Prathamik Shala Bhawan Mundala Mel	28	Ma.Sha.Bhavana(Uttari Kaksha) Pip.Sagotimata
8	Prathamik Shala Bhawan Umariya	29	Ma.Sha.Bhavana(Dakshin Kaksha) Pip.Sagotimat
9	Prathamik Shala Bhawan Rayyapur	30	Pa. K. Sha. Bhawan Atirikta Kaksh Piploda Sagoti Mata
10	Prathamik Shala Bhawan Guradiya Sanga	31	Prathamik Shala Bhawan Bhakheda
11	Prathamik Shala Bhawan Alot Jagir	32	Prathamik Shala Bhawan Pipalyamolu
12	Prathamik Shala Bhawan Chidiravadiya	33	Prathamik Shala Bhawan Kundala
13	Prathamik Shala Bhawan Pipalya Sarang	34	Prathamik Shala Bhawan Nagajhiri
14	Prathamik Shala Bhawan Karanavad	35	Prathamik Shala Bhawan Bagala
15	Prathamik Shala Bhawan Itava	36	Pra.Sha.Bhavana(Pashchim Kaksha)Chambal Padalya Kaksh Kran. 1
16	E. G. S. Baijnath Khedi	37	Pra.Sha.Bhawan Kaksh Kran. 2 Chambal Padaly
17	Prathamik Shala Bhawan Didiyakhedi	38	Prathamik Shala Bhawan Chavand
18	Panchayat Bhavan Pagara	39	Prathamik Shala Bhawan Rajota
19	Prathamik Shala Bhawan Jhiraniya Unhel	40	Prathamik Shal Bhawan Relve Ste Ulhel (Lekoda Anjana)
20	Prathamik Shala Bhawan Saravanaunhail	41	Prathamik Shala Bhawan Lekoda Anjana
21	Prathamik Shala Bhawan Dallaheda	42	Aaganwadi Kendra Kalalakhedee

Contd....

Polling Station Level Election Results

Polling Station-wise Votes Secured by Overall Top Five Parties in Ghatiya Assembly in Assembly Election (AE) under Ujjain Parliamentary Constituency in Madhya Pradesh (2018)

Number of Polling Station	Winner - Ramlal Malviya (INC)	Runner-up - Ajit Premchand Guddu (BJP)	3rd - Nathulal Dholpure (BSP)	4th - Nirbhay Singh (BASD)	5th - Champalal Parmar (IND)	NOTA	Other	Total Votes Secured
36	224	73	4	11	22	5	7	346
37	278	284	4	4	2	8	11	591
38	226	201	3	2	0	6	4	442
39	290	61	3	2	0	5	10	371
40	282	316	5	6	0	3	5	617
41	293	402	11	2	3	4	8	723
42	284	253	1	17	0	12	6	573
43	320	289	4	1	3	8	8	633
44	543	315	12	29	1	9	19	928
45	363	229	5	5	3	10	10	625
46	370	355	15	11	7	12	12	782
47	219	606	3	5	2	3	15	853
48	276	418	3	2	0	9	5	713
49	164	148	1	7	0	3	0	323
50	206	65	4	9	1	3	1	289
51	246	543	3	2	0	10	4	808
52	406	467	10	16	0	10	6	915
53	239	546	0	4	0	4	3	796
54	213	341	2	4	0	1	3	564
55	415	227	3	25	0	10	4	684
56	354	287	2	14	0	2	2	661
57	182	469	5	2	1	16	10	685
58	247	252	5	7	1	10	11	533
59	631	236	11	15	0	23	12	928
60	303	234	2	3	0	2	2	546
61	181	505	0	5	0	8	6	705
62	204	497	2	25	1	9	3	741
63	362	450	3	5	2	16	7	845
64	507	130	4	9	0	10	8	668
65	447	311	6	27	4	21	21	837
66	145	219	1	7	4	3	3	382
67	184	221	2	8	0	5	5	425
68	235	352	4	78	3	21	9	702
69	289	486	19	19	5	26	20	864
70	251	350	2	9	7	25	20	664

Contd....

Polling Station Level Election Results

Winner, Runner-up and 3rd Party Position & Winning Margin According to Polling Stations in Ghatiya Assembly in Assembly Election (AE) under Ujjain Parliamentary Constituency in Madhya Pradesh (2018)

Polling Station Number	Winner Party	Winner Votes (%)	Runner-up Party	Runner-up Votes (%)	Winning Margin Votes (%)	Third Party	Third Party Votes (%)	Other Votes (%)
67	BJP	221 (52)	INC	184 (43.29)	37 (8.71)	BASD	8 (1.88)	12 (2.82)
68	BJP	352 (50.14)	INC	235 (33.48)	117 (16.66)	BASD	78 (11.11)	37 (5.27)
69	BJP	486 (56.25)	INC	289 (33.45)	197 (22.8)	BSP	19 (2.2)	70 (8.1)
70	BJP	350 (52.71)	INC	251 (37.8)	99 (14.91)	BASD	9 (1.36)	54 (8.13)
71	INC	199 (55.9)	BJP	137 (38.48)	62 (17.42)	IND (CP)	5 (1.4)	15 (4.21)
72	INC	140 (52.43)	BJP	111 (41.57)	29 (10.86)	BASD	13 (4.87)	3 (1.12)
73	BJP	300 (59.17)	INC	183 (36.09)	117 (23.08)	IND (B)	3 (0.59)	21 (4.14)
74	BJP	233 (60.68)	INC	138 (35.94)	95 (24.74)	IND (B)	4 (1.04)	9 (2.34)
75	INC	372 (51.24)	BJP	316 (43.53)	56 (7.71)	BASD	10 (1.38)	28 (3.86)
76	INC	377 (68.17)	BJP	141 (25.5)	236 (42.67)	BASD	13 (2.35)	22 (3.98)
77	INC	299 (59.56)	BJP	164 (32.67)	135 (26.89)	BASD	18 (3.59)	21 (4.18)
78	INC	425 (55.48)	BJP	277 (36.16)	148 (19.32)	IND (B)	11 (1.44)	53 (6.92)
79	INC	166 (62.88)	BJP	93 (35.23)	73 (27.65)	BASD	2 (0.76)	3 (1.14)
80	BJP	318 (54.27)	INC	235 (40.1)	83 (14.17)	IND (EDAS)	9 (1.54)	24 (4.1)
81	BJP	317 (55.71)	INC	219 (38.49)	98 (17.22)	BSP	8 (1.41)	25 (4.39)
82	BJP	234 (64.82)	INC	105 (29.09)	129 (35.73)	BSP	3 (0.83)	19 (5.26)
83	INC	304 (53.24)	BJP	202 (35.38)	102 (17.86)	IND (CP)	29 (5.08)	36 (6.3)
84	INC	451 (55.96)	BJP	328 (40.69)	123 (15.27)	BSP	10 (1.24)	17 (2.11)
85	INC	412 (63.98)	BJP	201 (31.21)	211 (32.77)	BASD	5 (0.78)	26 (4.04)
86	INC	188 (55.62)	BJP	136 (40.24)	52 (15.38)	IND (B)	3 (0.89)	11 (3.25)
87	BJP	424 (50.12)	INC	392 (46.34)	32 (3.78)	BASD	7 (0.83)	23 (2.72)
88	BJP	402 (56.46)	INC	269 (37.78)	133 (18.68)	BSP	6 (0.84)	35 (4.92)
89	INC	392 (50.84)	BJP	332 (43.06)	60 (7.78)	BSP	7 (0.91)	40 (5.19)
90	INC	203 (48.68)	BJP	198 (47.48)	5 (1.2)	BSP	5 (1.2)	11 (2.64)
91	INC	241 (53.79)	BJP	177 (39.51)	64 (14.28)	BASD	7 (1.56)	23 (5.13)
92	BJP	196 (52.97)	INC	159 (42.97)	37 (10)	BSP	3 (0.81)	12 (3.24)
93	BJP	444 (50.51)	INC	383 (43.57)	61 (6.94)	BASD	12 (1.37)	40 (4.55)
94	BJP	554 (61.97)	INC	297 (33.22)	257 (28.75)	BSP	12 (1.34)	31 (3.47)
95	BJP	692 (74.81)	INC	202 (21.84)	490 (52.97)	BSP	6 (0.65)	25 (2.7)
96	INC	446 (53.61)	BJP	358 (43.03)	88 (10.58)	IND (B)	9 (1.08)	19 (2.28)
97	INC	172 (59.52)	BJP	99 (34.26)	73 (25.26)	BSP	9 (3.11)	9 (3.11)
98	INC	264 (50.09)	BJP	246 (46.68)	18 (3.41)	BASD	4 (0.76)	13 (2.47)
99	INC	299 (58.06)	BJP	184 (35.73)	115 (22.33)	BASD	22 (4.27)	10 (1.94)

Contd....

Socio-Economic Amenities - Rural

Access to Education Facilities

Particulars	Number of Village (% of Population)				
	Available	Not Available	If Not Available (Distance of Nearest Facility)		
			A	B	C
Govt. Primary School	252 (100)	3 (0)	2 (0)	1 (0)	0 (0)
Private Primary School	42 (35)	213 (65)	0 (0)	0 (0)	0 (0)
Govt. Middle School	126 (69)	129 (31)	82 (19)	28 (7)	8 (2)
Private Middle School	24 (27)	231 (73)	0 (0)	0 (0)	0 (0)
Govt. Secondary School	22 (26)	233 (74)	66 (20)	100 (33)	45 (14)
Private Secondary School	5 (3)	250 (97)	3 (1)	0 (0)	0 (0)
Govt. Senior Secondary School	13 (15)	242 (85)	33 (14)	90 (34)	96 (28)
Private Senior Secondary School	4 (3)	251 (97)	2 (1)	0 (0)	1 (0)
Govt. Arts and Science Degree College	0 (0)	255 (100)	8 (8)	38 (13)	183 (71)
Private Arts and Science Degree College	0 (0)	255 (100)	0 (0)	0 (0)	0 (0)
Govt. Engineering College	0 (0)	255 (100)	1 (1)	23 (8)	179 (69)
Private Engineering College	1 (2)	254 (98)	8 (7)	6 (2)	6 (2)
Govt. Medicine College	0 (0)	255 (100)	9 (5)	23 (8)	187 (74)
Private Medicine College	0 (0)	255 (100)	0 (0)	0 (0)	0 (0)
Govt. Management Institute	0 (0)	255 (100)	2 (2)	22 (7)	188 (74)
Private Management Institute	1 (1)	254 (99)	5 (4)	5 (2)	5 (2)
Govt. Polytechnic	0 (0)	255 (100)	0 (0)	30 (12)	222 (87)
Private Polytechnic	0 (0)	255 (100)	0 (0)	0 (0)	0 (0)
Govt. Vocational Training School/ITI	0 (0)	255 (100)	3 (1)	28 (11)	221 (86)
Private Vocational Training School/ITI	0 (0)	255 (100)	0 (0)	0 (0)	0 (0)
Govt. Non Formal Training Centre	0 (0)	255 (100)	2 (1)	28 (11)	222 (87)
Private Non Formal Training Centre	0 (0)	255 (100)	0 (0)	0 (0)	0 (0)
Govt. School For Disabled	0 (0)	255 (100)	6 (4)	29 (10)	184 (73)
Private School For Disabled	0 (0)	255 (100)	0 (0)	0 (0)	0 (0)
Government Others	0 (0)	255 (100)	0 (0)	0 (0)	1 (0)
Private Others	0 (0)	255 (100)	0 (0)	0 (0)	0 (0)

Note : Distance A : Less than 5 km; B : Between 5-10 km; C : 10+ km.; Source : Data Analysis is based on 2011 Census.

DISCLAIMER

The Terms of Use and Disclaimer of Datanet India Private Limited (hereinafter referred to as "Datanet") for use of this analysis report of **Ghatiya Assembly Constituency (Ghatiya Vidhan Sabha)** :-

1. **Assembly Factbook™** is a Registered Trade Mark owned by Datanet.
2. All the maps are sketched and graphical representation only and have not been drawn to the scale and also not to represent the actual geographical area or boundary of the unit.
3. The data for the aforesaid analysis is based on authentic sources and has been culled from the various publications of Census, CSO and NSSO for district and block level data, various central and state government departments, Central & State Elections Commissions and the concerned Returning Officers' releases, Electoral Rolls, Election results and allied publications, internal assessment, surveys, estimates and analysis. Therefore, certain adjustment of data at micro level may have been done to arrive closer to the macro data.
4. Data have been provided on an "As Is" and "As AVAILABLE" basis
5. The colours shown in the maps or diagram and charts of a particular party, alliance or AC are indicative and do not represent them.
6. This publication which includes maps, sheets, graphs and data would be the property under copyright of Datanet only. The user may use these for its internal study, analysis and research purposes. It's public display, re-selling or any commercial uses by the user are not allowed.
7. Datanet has taken due care and caution in compilation and processing of data and allied information, but does not guarantee the accuracy, adequacy or completeness of any information/analysis and will be not responsible for any errors or omissions or for the results obtained from the use of such information/analysis.
8. All the contents for the publication have been culled from various authentic sources and Datanet reasonably believes such sources to be reliable, but does not make any representations, express or implied as to the accuracy or fitness of use of such information. The information or contents of the information/analysis do not constitute advice and should not be relied upon in making (or refraining from making) any decision. Any reliance placed upon the information provided by Datanet is the sole responsibility and strictly at the user's risk.
9. In no event will Datanet be liable for any damages (including, without limitation, damages for loss of business projects, or loss of profits) arising in contract, tort or otherwise from the use of or inability to use any of its contents, or from any action taken (or refrained from being taken) as a result of using the analysis or any of its contents. Datanet its directors, owners, editors, officials, employees, distributor and agents or any associate will not be liable for any errors in the information contained or any consequences arising from the use of the contents of the provided information/analysis.
10. If any provision of these terms and conditions is held invalid or illegal or unenforceable for any reason by any court of competent jurisdiction, such provision shall be severed and the remainder of provisions of the terms and conditions shall continue in full force and effect as if the Term of Use had been executed with the invalid, illegal or unenforceable provision eliminated.
11. If there are any discrepancies in the information provided, please bring it to attention of Datanet for suitable rectification measures.

Buy Online This Complete Book At
Datanet India eBooks Store

www.indiastatpublications.com

or go directly at

[http://www.indiastatpublications.com/
Assembly_factbook/Madhya_Pradesh/Ujjain/ Ghatiya](http://www.indiastatpublications.com/Assembly_factbook/Madhya_Pradesh/Ujjain/Ghatiya)

 **indiastat**elections

