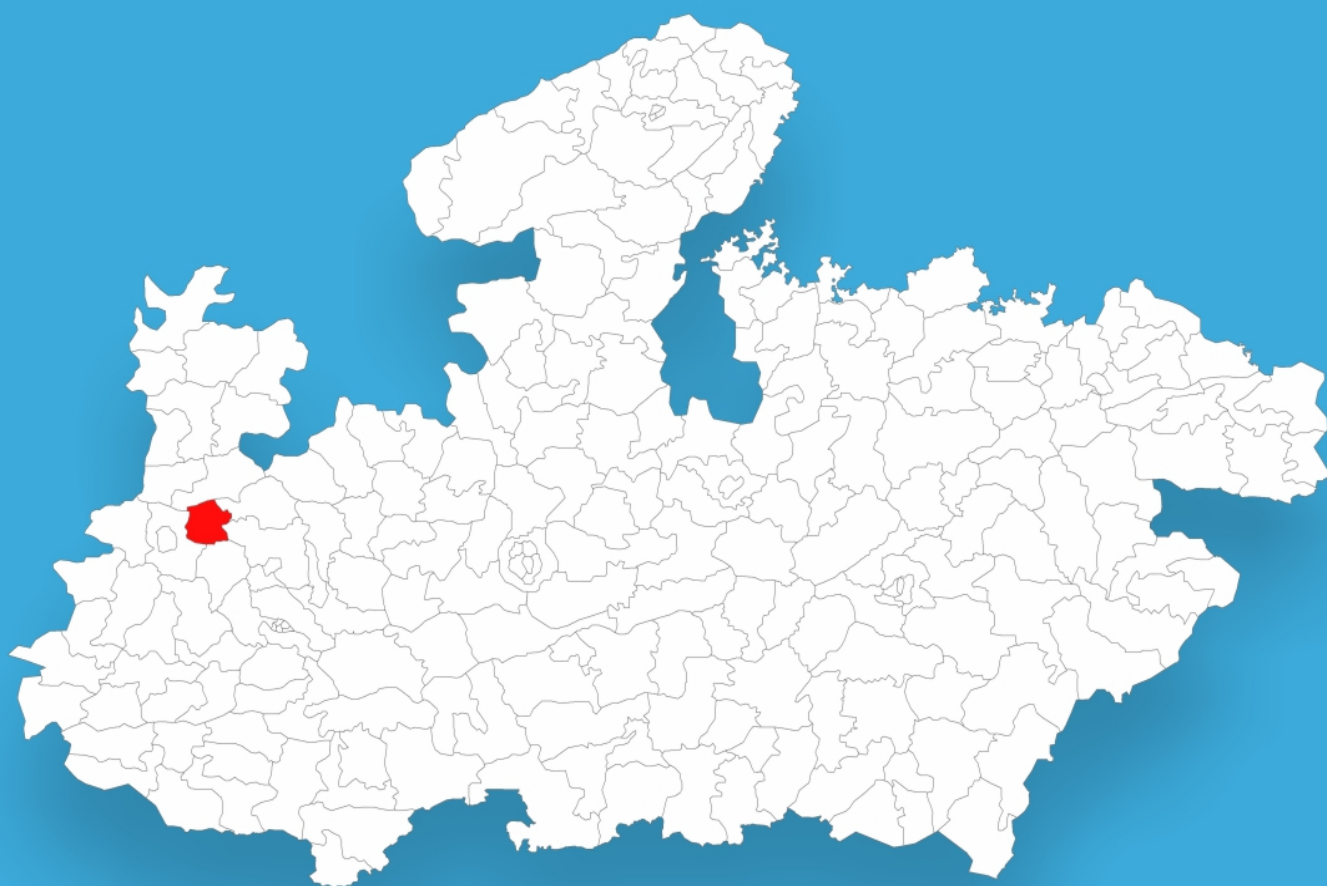




Madhya Pradesh

Assembly Factbook™

Nagada-Khachrod Assembly Constituency



Key Electoral Data of Nagada-Khachrod
Assembly Constituency (Vidhan Sabha)

Madhya Pradesh

Assembly Factbook™

Nagada-Khachrod Assembly Constituency



Nagada-Khachrod Vidhan Sabha

Editor & Director

Dr. R.K. Thukral

Research Editor

Dr. Shafeeq Rahman

**Compiled, Researched and Published by
Datanet India Pvt. Ltd.**

D-100, 1st Floor,
Okhla Industrial Area, Phase-I,
New Delhi- 110020.
Ph.: 91-11- 43580781-84
Email : support@indiastatpublications.com
Website : www.indiastatelections.com

Online Book Store :

www.indiastatpublications.com

Report No. : AFB/MP-212-0125

ISBN : 978-93-6219-184-7

First Edition : January, 2018

Eighth Updated Edition : January, 2025

Price : Rs.11500/-

US\$ 310

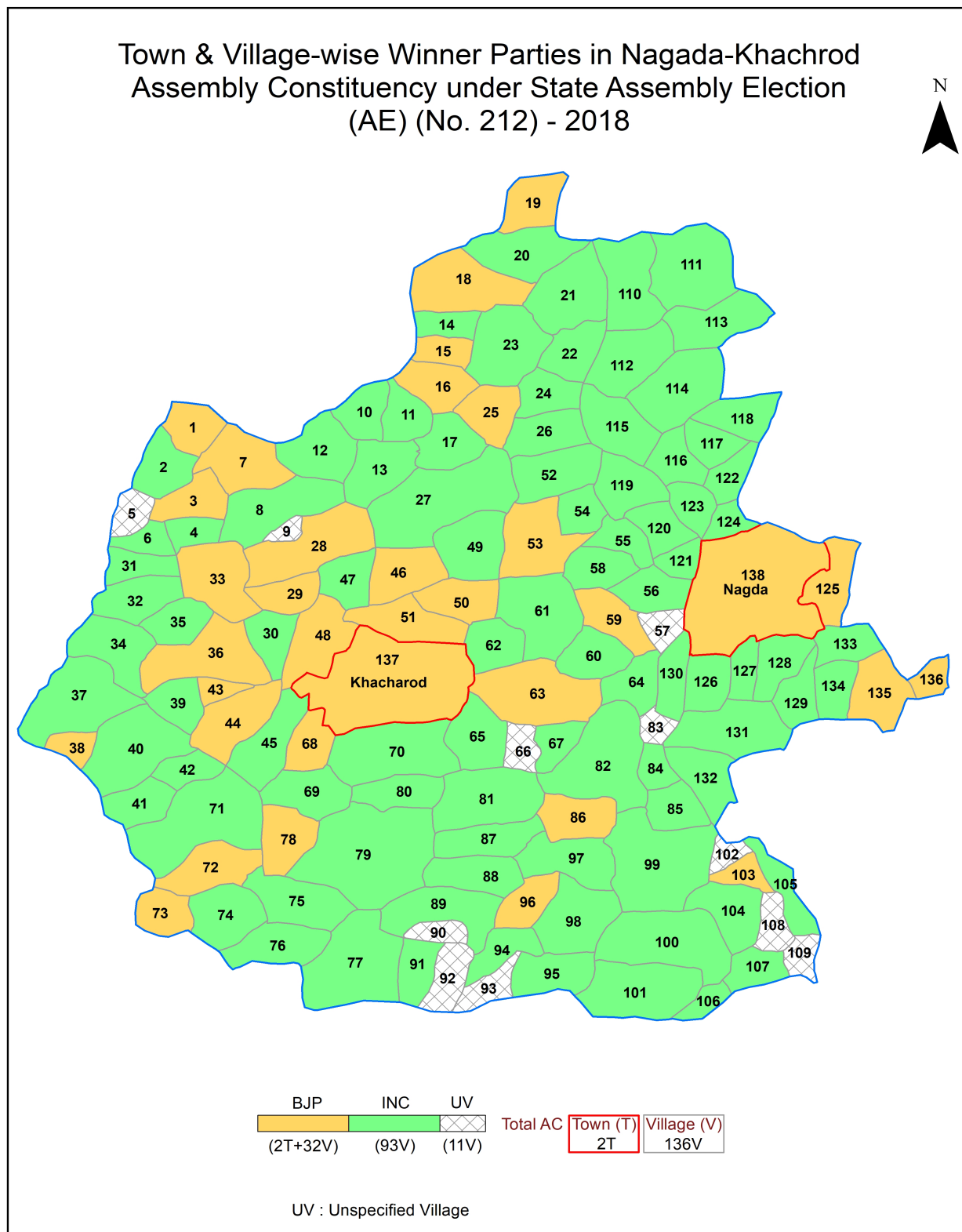
© Datanet India Pvt. Ltd.

All rights reserved. No part of this book may be reproduced, stored in a retrieval system or transmitted in any form or by any means, mechanical photocopying, photographing, scanning, recording or otherwise without the prior written permission of the publisher. Please refer to Disclaimer at page no. 219 for the use of this publication.

Printed in India

No.	Particulars	Page No.
	Introduction	
1	Assembly Constituency - (Vidhan Sabha) at a Glance Features of Assembly as per Delimitation Commission of India (2008)	1-2
	Location and Political Maps	
2	Location Map Boundaries of Assembly Constituency - (Vidhan Sabha) in District Boundaries of Assembly Constituency under Parliamentary Constituency - (Lok Sabha) Town & Village-wise Winner Parties- 2024, 2023, 2019, 2018, 2014, 2013, 2009 and 2008	3-11
	Administrative Setup (2011)	
3	District Sub-district Towns Villages Inhabited Villages Uninhabited Villages Village Panchayat Intermediate Panchayat	12-18
	Demographics (2011)	
4	Population Households Rural/Urban Population Towns and Villages by Population Size Sex Ratio (Total & 0-6 Years) Religious Population Social Population Literacy Rate	19-20
	Electoral Features	
5	Important Dates of Last Elections Held Electors by Gender Service Electors Voters Voters Turnout Polling Stations & Average Number of Electors per Polling Station Electors by Age Group Present Elected Representatives	21-26
	Historical Summary Election Results	
6	Vote Share of Major Parties Winning Margin (Number & Percentage) Polarity of Parties Summary Result of Assembly Segment of Parliamentary Elections 2024, 2019, 2014, 2009, 2004 and 1999 Summary Result of Assembly Elections 2023, 2018, 2013, 2008, 2003, 1998, 1993, 1990, 1985, 1980, 1977, 1972, 1967, 1962 and 1957	27-49
	Polling Station Level Election Results	
7	Name and Number of Polling Station 2024, 2023, 2019, 2018, 2014, 2013, 2009 and 2008 Polling Station-wise Electors, Voters & Voters Turnout 2024, 2023, 2019, 2018, 2014, 2013, 2009 and 2008 Polling Station wise Elections Results 2024, 2023, 2019, 2018, 2014, 2013, 2009 and 2008	50-198
	Share of Assembly Constituency	
8	Share of Assembly Constituency - (Vidhan Sabha) in State, District and Parliamentary Constituency - (Lok Sabha)	199
	Socio-Economic Amenities (2011)	
9	Access to Administrative Units Agricultural, Manufacturing and Industrial Commodities Demographic Indicators Education Health & Manpower Drinking Water Supply Sanitation Entertainment and Recreations Infrastructure Power Food Allocation Distribution and Marketing of Agriculture Commodities Infrastructure Transport and Road Infrastructure Communication Banking and Financial Services Land Use Irrigation Source	201-214
10	Abbreviation & Sources	216-217
11	Disclaimer	219

Location & Political Map



Administrative Setup

List of Village Panchayat & Intermediate Panchayat (Block) Name - 2011

Village Name	Village Panchayat Name	Intermediate Panchayat Name
Akyajagir	Akyajagir	Khacharod
Alsi	Kalsi	Khacharod
Amlawad Junnardar	Amalawadiya	Khacharod
Antalwasa	Khedawada	Khacharod
Arjala	Arjala	Khacharod
Atlawada	Atlawada	Khacharod
Azimabad Pardhi	Azimabad Pardi	Khacharod
Bachhakhedi	Bagedi	Khacharod
Badagaon	Badagaon	Khacharod
Bagedi	Bagedi	Khacharod
Banbani	Ratanyakhedi	Khacharod
Banjari	Banjari	Khacharod
Banwada	Banwada	Khacharod
Baramadkheda	Khedawada	Khacharod
Barkheda Jaora	Barkheda Jawara	Khacharod
Barlai	Barlai	Khacharod
Barthun	Barthun	Khacharod
Batlawadi	Batlavdi	Khacharod
Bedavanya	Bedawanya	Khacharod
Behlola	Behlola	Khacharod
Berchha	Berchha	Khacharod
Beriyakhedi	Biriyakhedi	Khacharod
Bhagatpuri	Parmarkhedi	Khacharod
Bhandla	Panwas	Khacharod
Bhanwasa	Bhuwas	Khacharod
Bhat Khedi	Bhatkhedi	Khacharod
Bhatisuda	Bhateesuda	Khacharod
Bhensola	Bhensola	Khacharod
Bhikampur	Bhikampur	Khacharod

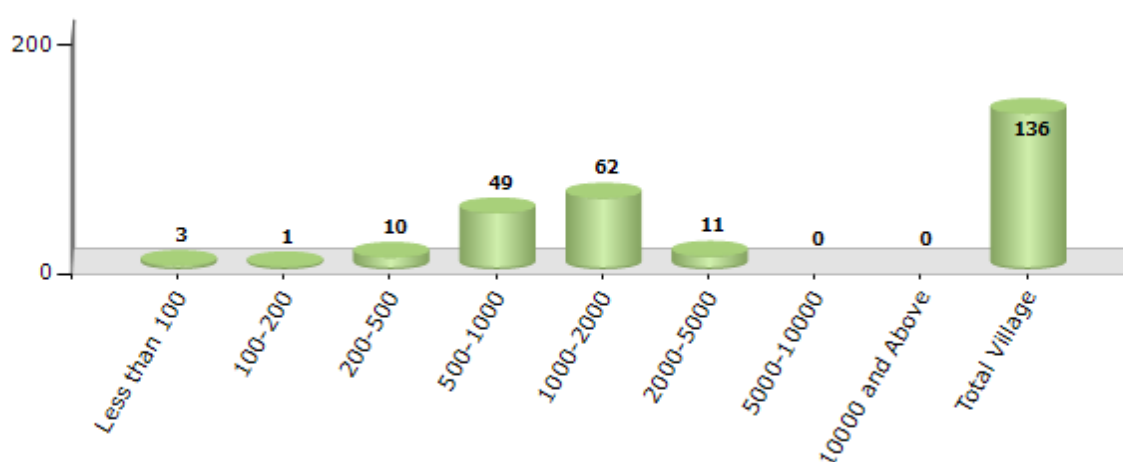
Contd....

Demographics

Number of Villages by Population Size - 2011

Less than 100	100-200	200-500	500-1000	1000-2000	2000-5000	5000-10000	10000 and Above	Total Village
3	1	10	49	62	11	0	0	136

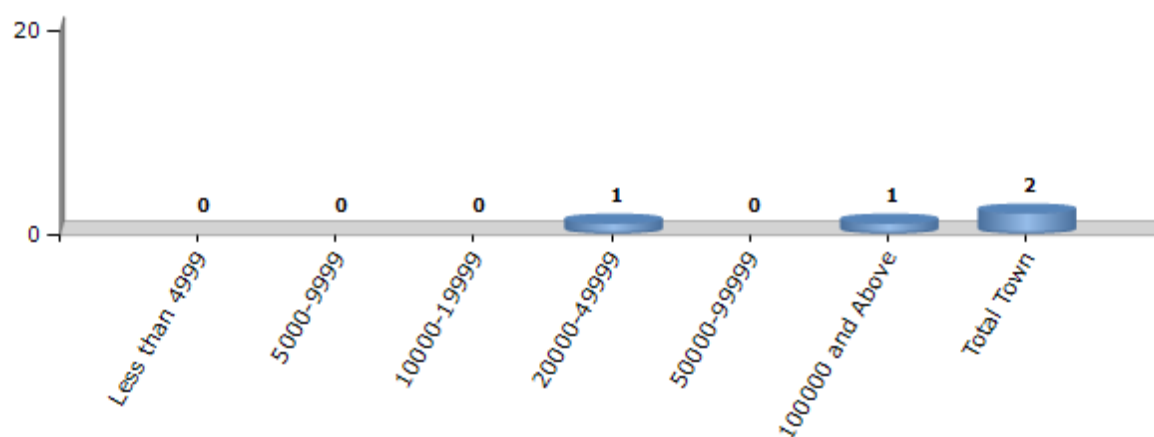
Number of Villages by Population Size - 2011



Number of Towns by Population Size - 2011

Less than 4999	5000-9999	10000-19999	20000-49999	50000-99999	100000 and Above	Total Town
0	0	0	1	0	1	2

Number of Towns by Population Size - 2011



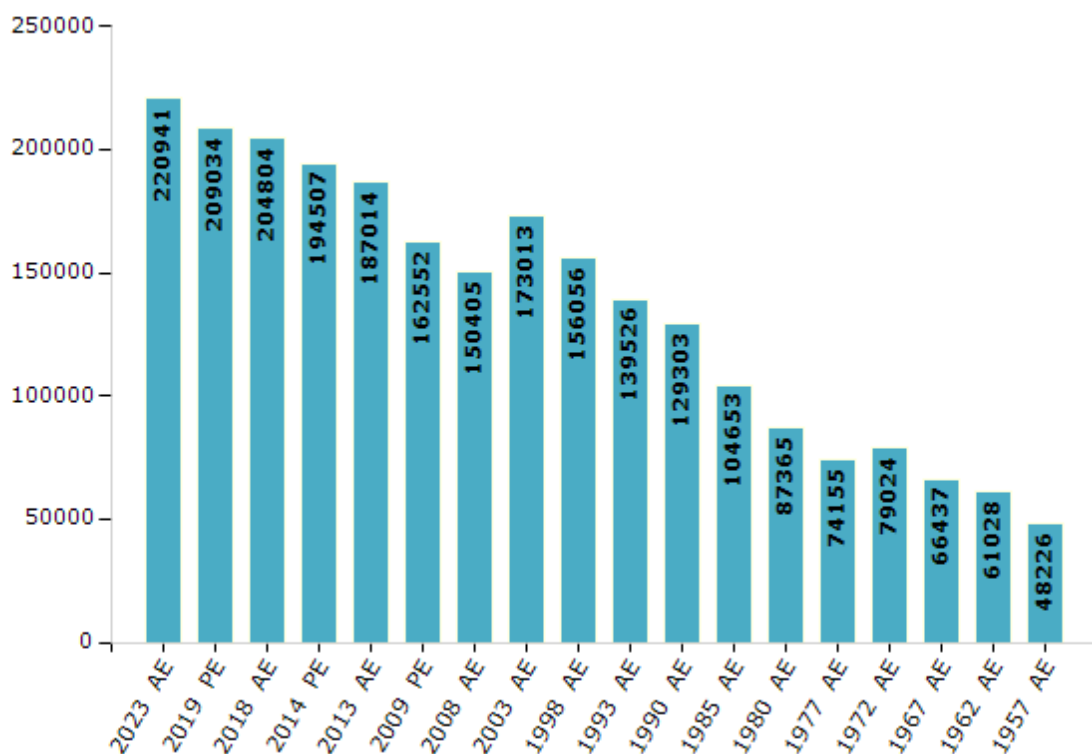
Electoral Features

Electors by Male & Female

Year	Male	Female	Others	Total
2023 AE	112084	108846	11	220941
2019 PE	107100	101921	13	209034
2018 AE	104873	99915	16	204804
2014 PE	100960	93537	10	194507
2013 AE	97364	89643	7	187014
2009 PE	84765	77787	-	162552
2008 AE	77906	72499	-	150405
2004 PE	-	-	-	-
2003 AE	89021	83992	-	173013
1999 PE	-	-	-	-
1998 AE	81336	74720	-	156056

Year	Male	Female	Others	Total
1993 AE	71510	68016	-	139526
1990 AE	66664	62639	-	129303
1985 AE	53762	50891	-	104653
1980 AE	44887	42478	-	87365
1977 AE	38347	35808	-	74155
1972 AE	40349	38675	-	79024
1967 AE	-	-	-	66437
1962 AE	-	-	-	61028
1957 AE	-	-	-	48226
1952 AE	-	-	-	-

Number of Electors

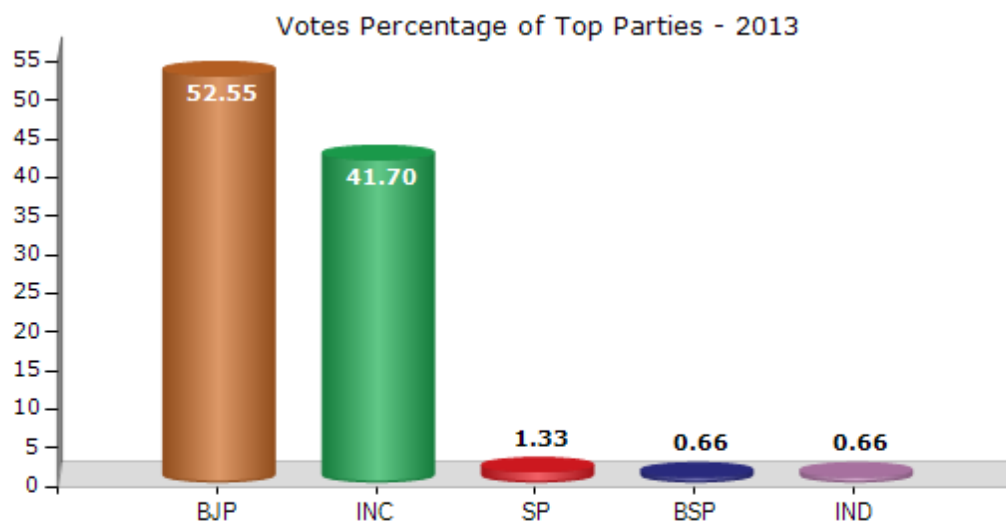


Note : AE : Assembly Election, PE : Assembly Segment of Parliamentary Election

Historical Summary Election Results

Summary Result of Assembly Election - 2013

Candidate Name	Party	Votes	Votes %
Dilip Singh Shekhawat	BJP	78036	52.55
Dilip Gurjar	INC	61921	41.7
Kunwar Nayab Uddin Jhirnya	SP	1975	1.33
Kaluram Rathore	BSP	982	0.66
Vikram Vyas	IND	979	0.66
Hukum Singh Panwar	IND	811	0.55
Ramchandr Parmar	AIFB	699	0.47
Firoz Azam	IND	459	0.31
Radheshyam Singh Makla	IND	351	0.24
Kelash Ahirwar	IND	257	0.17
Anil Thakur	IND	235	0.16
Govardhanlal	IND	169	0.11
Jagdish Chandra Prajapati	IND	167	0.11
	NOTA	1463	0.99



Polling Station Level Election Results

Number and Name of Polling Stations (PS) (2018)

Number of Polling Stations	Name of Polling Stations	Number of Polling Stations	Name of Polling Stations
1	Prathamik Shala Bhawan Gothada	22	Gram Panchayat Bhawan Barkheda Jawara
2	Prathamik Shala Bhawan Lohchitara	23	Prathamik Shala Bhawan Ghinoda
3	Prathamik Shala Bhavankantharkhedi	24	Panchayat Bhawan Ghinoda
4	Prathamik Shala Bhawan Shrivachchh	25	Prathamik Shala Bhawan Bhesola
5	Prathamik Shala Bhawan Meen	26	Prathamik Shala Bhawan Banjari
6	Prathamik Shala Bhawan Ramnagar	27	Prathamik Shala Bhawan Napakhedi
7	Prathamik Shala Bhawan Farnakhedi	28	Prathamik Shala Bhawan Padalya Khurd
8	Pra. Sha. Bhawan Dhaturiya	29	Prathamik Shala Bhawan Ringaniya
9	Prathamik Shala Bhawan Sedari	30	Pra. Sha. Bhawan Jalod
10	Prathamik Shala Bhawan Nareli	31	Sha. Ma. Vi. Batlawadi
11	Prathamik Shala Bhawan Dodiya	32	Prathamik Shala Bhawan Batlawadi
12	Maa.Vi. Atirikt Kaksh Purvi Bhag Chapakheda	33	Prathamik Shala Bhawan Khandava
13	Maa.Vi. Atirikt Kaksh Paschim Bhag Chapakheda	34	Prathamik Shala Bhawan Boradiya
14	Sha. Ma.V. Atirikt Kaksh Chapaner	35	Prathamik Shala Bhawan Runakheda
15	Gram Panchayat Bhawan Chapaner	36	Prathamik Shala Bhawan Thadouda
16	Sha. Pra. Vi. Atirikt Kaksh Sakatkhedhi	37	Sha.Pra.Vi. Atirikt Kaksh Naredipata
17	Pra. Sha. Bhawan Atirikt Kaksh Mokadi	38	Prathamik Shala Bhawan Panavasa
18	Prathamik Shala Bhawan Tarod	39	Prathamik Shala Bhawan Bhandala
19	Prathamik Shala Bhawan Akyajagir	40	Prathamik Shala Bhawan Behalola
20	Prathamik Shala Bhawan Chandodiya	41	Prathamik Shala Bhawan Kutalana
21	Prathamik Shala Bhawan Keshariya	42	Prathamik Shala Bhawan Kanchanakhedi

Contd....

Polling Station Level Election Results

Polling Station-wise Votes Secured by Overall Top Five Parties in Nagada-Khachrod Assembly in Assembly Election (AE) under Ujjain Parliamentary Constituency in Madhya Pradesh (2018)

Number of Polling Station	Winner - Dilip Gurjar (INC)	Runner-up - Dilipsingh Shekhawat (BJP)	3rd - Kailash Chandra Rathore (BSP)	4th - Jitendra Chaturvedi (SHS)	5th - Riyaj Mohammed (IND)	NOTA	Other	Total Votes Secured
36	284	237	4	1	3	4	2	535
37	289	330	5	3	2	5	4	638
38	387	271	3	6	2	7	7	683
39	155	256	3	3	2	4	4	427
40	466	520	3	9	8	11	11	1028
41	278	211	0	3	5	0	9	506
42	276	417	6	5	5	8	9	726
43	165	283	2	4	1	2	2	459
44	292	455	4	6	0	4	7	768
45	435	409	7	9	5	8	13	886
46	341	397	1	5	1	3	6	754
47	210	195	3	2	5	5	3	423
48	508	152	8	7	2	6	7	690
49	255	82	0	0	2	0	1	340
50	598	114	2	3	20	5	14	756
51	504	52	5	4	7	6	6	584
52	423	383	4	6	3	7	8	834
53	348	213	3	6	1	1	6	578
54	556	430	8	6	7	15	7	1029
55	400	369	3	5	5	15	13	810
56	390	214	1	2	8	5	3	623
57	504	311	1	4	5	5	4	834
58	418	336	4	6	3	2	9	778
59	342	53	2	1	3	8	2	411
60	378	84	5	3	7	3	3	483
61	378	50	3	1	3	4	3	442
62	346	52	4	3	0	1	1	407
63	347	61	14	1	8	0	1	432
64	366	242	3	2	3	5	4	625
65	274	293	5	6	2	7	12	599
66	384	405	0	6	3	7	9	814
67	132	184	2	4	0	15	4	341
68	376	170	4	3	0	2	2	557
69	374	361	4	8	2	5	6	760
70	312	420	4	3	0	6	5	750

Contd....

Polling Station Level Election Results

Winner, Runner-up and 3rd Party Position & Winning Margin According to Polling Stations in Nagada-Khachrod Assembly in Assembly Election (AE) under Ujjain Parliamentary Constituency in Madhya Pradesh (2018)

Polling Station Number	Winner Party	Winner Votes (%)	Runner-up Party	Runner-up Votes (%)	Winning Margin Votes (%)	Third Party	Third Party Votes (%)	Other Votes (%)
67	BJP	184 (53.96)	INC	132 (38.71)	52 (15.25)	SHS	4 (1.17)	21 (6.16)
68	INC	376 (67.5)	BJP	170 (30.52)	206 (36.98)	BSP	4 (0.72)	7 (1.26)
69	INC	374 (49.21)	BJP	361 (47.5)	13 (1.71)	SHS	8 (1.05)	17 (2.24)
70	BJP	420 (56)	INC	312 (41.6)	108 (14.4)	BSP	4 (0.53)	14 (1.87)
71	INC	411 (51.38)	BJP	371 (46.38)	40 (5)	SHS	6 (0.75)	12 (1.5)
72	BJP	400 (58.14)	INC	277 (40.26)	123 (17.88)	IND (RM)	3 (0.44)	8 (1.16)
73	INC	695 (79.34)	BJP	167 (19.06)	528 (60.28)	BSP	4 (0.46)	10 (1.14)
74	INC	623 (69.92)	BJP	246 (27.61)	377 (42.31)	IND (RM)	7 (0.79)	15 (1.68)
75	INC	434 (64.49)	BJP	230 (34.18)	204 (30.31)	IND (RMS)	3 (0.45)	6 (0.89)
76	BJP	250 (59.38)	INC	167 (39.67)	83 (19.71)	BMUP	2 (0.48)	2 (0.48)
77	INC	351 (51.54)	BJP	311 (45.67)	40 (5.87)	BMUP	4 (0.59)	15 (2.2)
78	INC	451 (61.87)	BJP	260 (35.67)	191 (26.2)	BSP	3 (0.41)	15 (2.06)
79	INC	412 (64.38)	BJP	222 (34.69)	190 (29.69)	BSP	2 (0.31)	4 (0.63)
80	INC	383 (68.27)	BJP	170 (30.3)	213 (37.97)	BSP	2 (0.36)	6 (1.07)
81	INC	324 (56.25)	BJP	237 (41.15)	87 (15.1)	BSP	2 (0.35)	13 (2.26)
82	INC	473 (80.31)	BJP	103 (17.49)	370 (62.82)	BSP	5 (0.85)	8 (1.36)
83	BJP	448 (54.77)	INC	351 (42.91)	97 (11.86)	BSP	3 (0.37)	16 (1.96)
84	BJP	177 (71.95)	INC	61 (24.8)	116 (47.15)	SHS	2 (0.81)	6 (2.44)
85	BJP	514 (62.99)	INC	290 (35.54)	224 (27.45)	BSP	2 (0.25)	10 (1.23)
86	BJP	494 (58.53)	INC	337 (39.93)	157 (18.6)	BSP	4 (0.47)	9 (1.07)
87	BJP	448 (55.58)	INC	344 (42.68)	104 (12.9)	SHS	3 (0.37)	11 (1.36)
88	BJP	310 (59.85)	INC	193 (37.26)	117 (22.59)	BSP	3 (0.58)	12 (2.32)
89	BJP	294 (63.77)	INC	155 (33.62)	139 (30.15)	SHS	3 (0.65)	9 (1.95)
90	BJP	288 (51.34)	INC	262 (46.7)	26 (4.64)	BSP	1 (0.18)	10 (1.78)
91	BJP	251 (59.48)	INC	161 (38.15)	90 (21.33)	SHS	2 (0.47)	8 (1.9)
92	BJP	381 (52.05)	INC	335 (45.77)	46 (6.28)	BSP	4 (0.55)	12 (1.64)
93	INC	545 (61.65)	BJP	332 (37.56)	213 (24.09)	IND (RMS)	2 (0.23)	5 (0.57)
94	INC	279 (50.64)	BJP	266 (48.28)	13 (2.36)	SHS	1 (0.18)	5 (0.91)
95	BJP	372 (73.23)	INC	126 (24.8)	246 (48.43)	SHS	1 (0.2)	9 (1.77)
96	BJP	417 (61.14)	INC	257 (37.68)	160 (23.46)	BSP	2 (0.29)	6 (0.88)
97	BJP	530 (65.27)	INC	266 (32.76)	264 (32.51)	SHS	6 (0.74)	10 (1.23)
98	BJP	351 (56.7)	INC	254 (41.03)	97 (15.67)	SHS	2 (0.32)	12 (1.94)
99	BJP	353 (63.04)	INC	188 (33.57)	165 (29.47)	SHS	6 (1.07)	13 (2.32)

Contd....

Socio-Economic Amenities - Rural

Access to Education Facilities

Particulars	Number of Village (% of Population)				
	Available	Not Available	If Not Available (Distance of Nearest Facility)		
			A	B	C
Govt. Primary School	135 (100)	1 (0)	1 (0)	0 (0)	0 (0)
Private Primary School	37 (37)	99 (63)	0 (0)	0 (0)	0 (0)
Govt. Middle School	82 (76)	54 (24)	36 (15)	9 (5)	7 (3)
Private Middle School	16 (19)	120 (81)	0 (0)	0 (0)	0 (0)
Govt. Secondary School	12 (18)	124 (82)	34 (24)	64 (44)	26 (14)
Private Secondary School	1 (1)	135 (99)	0 (0)	0 (0)	0 (0)
Govt. Senior Secondary School	5 (7)	131 (93)	23 (18)	52 (38)	56 (36)
Private Senior Secondary School	0 (0)	136 (100)	0 (0)	0 (0)	0 (0)
Govt. Arts and Science Degree College	0 (0)	136 (100)	12 (8)	34 (29)	76 (52)
Private Arts and Science Degree College	0 (0)	136 (100)	0 (0)	0 (0)	0 (0)
Govt. Engineering College	0 (0)	136 (100)	0 (0)	2 (1)	126 (93)
Private Engineering College	0 (0)	136 (100)	0 (0)	0 (0)	6 (4)
Govt. Medicine College	0 (0)	136 (100)	1 (1)	3 (2)	129 (95)
Private Medicine College	0 (0)	136 (100)	0 (0)	0 (0)	0 (0)
Govt. Management Institute	0 (0)	136 (100)	0 (0)	3 (1)	128 (95)
Private Management Institute	0 (0)	136 (100)	0 (0)	0 (0)	4 (3)
Govt. Polytechnic	0 (0)	136 (100)	0 (0)	2 (1)	134 (99)
Private Polytechnic	0 (0)	136 (100)	0 (0)	0 (0)	0 (0)
Govt. Vocational Training School/ITI	0 (0)	136 (100)	6 (4)	25 (21)	105 (75)
Private Vocational Training School/ITI	0 (0)	136 (100)	0 (0)	0 (0)	0 (0)
Govt. Non Formal Training Centre	0 (0)	136 (100)	1 (0)	7 (6)	128 (94)
Private Non Formal Training Centre	0 (0)	136 (100)	0 (0)	0 (0)	0 (0)
Govt. School For Disabled	0 (0)	136 (100)	0 (0)	1 (0)	123 (91)
Private School For Disabled	0 (0)	136 (100)	0 (0)	0 (0)	0 (0)
Government Others	0 (0)	136 (100)	0 (0)	0 (0)	3 (2)
Private Others	0 (0)	136 (100)	0 (0)	0 (0)	1 (0)

Note : Distance A : Less than 5 km; B : Between 5-10 km; C : 10+ km.; Source : Data Analysis is based on 2011 Census.

DISCLAIMER

The Terms of Use and Disclaimer of Datanet India Private Limited (hereinafter referred to as "Datanet") for use of this analysis report of **Nagada-Khachrod Assembly Constituency (Nagada-Khachrod Vidhan Sabha)** :-

1. **Assembly Factbook™** is a Registered Trade Mark owned by Datanet.
2. All the maps are sketched and graphical representation only and have not been drawn to the scale and also not to represent the actual geographical area or boundary of the unit.
3. The data for the aforesaid analysis is based on authentic sources and has been culled from the various publications of Census, CSO and NSSO for district and block level data, various central and state government departments, Central & State Elections Commissions and the concerned Returning Officers' releases, Electoral Rolls, Election results and allied publications, internal assessment, surveys, estimates and analysis. Therefore, certain adjustment of data at micro level may have been done to arrive closer to the macro data.
4. Data have been provided on an "As Is" and "As AVAILABLE" basis
5. The colours shown in the maps or diagram and charts of a particular party, alliance or AC are indicative and do not represent them.
6. This publication which includes maps, sheets, graphs and data would be the property under copyright of Datanet only. The user may use these for its internal study, analysis and research purposes. It's public display, re-selling or any commercial uses by the user are not allowed.
7. Datanet has taken due care and caution in compilation and processing of data and allied information, but does not guarantee the accuracy, adequacy or completeness of any information/analysis and will be not responsible for any errors or omissions or for the results obtained from the use of such information/analysis.
8. All the contents for the publication have been culled from various authentic sources and Datanet reasonably believes such sources to be reliable, but does not make any representations, express or implied as to the accuracy or fitness of use of such information. The information or contents of the information/analysis do not constitute advice and should not be relied upon in making (or refraining from making) any decision. Any reliance placed upon the information provided by Datanet is the sole responsibility and strictly at the user's risk.
9. In no event will Datanet be liable for any damages (including, without limitation, damages for loss of business projects, or loss of profits) arising in contract, tort or otherwise from the use of or inability to use any of its contents, or from any action taken (or refrained from being taken) as a result of using the analysis or any of its contents. Datanet its directors, owners, editors, officials, employees, distributor and agents or any associate will not be liable for any errors in the information contained or any consequences arising from the use of the contents of the provided information/analysis.
10. If any provision of these terms and conditions is held invalid or illegal or unenforceable for any reason by any court of competent jurisdiction, such provision shall be severed and the remainder of provisions of the terms and conditions shall continue in full force and effect as if the Term of Use had been executed with the invalid, illegal or unenforceable provision eliminated.
11. If there are any discrepancies in the information provided, please bring it to attention of Datanet for suitable rectification measures.

Buy Online This Complete Book At
Indiastat Publication Book Store

www.indiastatpublications.com

or go directly at

[http://www.indiastatpublications.com/
Assembly_factbook/Madhya_Pradesh/Ujjain/ Nagada-
Khachrod](http://www.indiastatpublications.com/Assembly_factbook/Madhya_Pradesh/Ujjain/Nagada-Khachrod)

 **indiastat**elections

ISBN : 978-93-6219-184-7



9 789362 191847