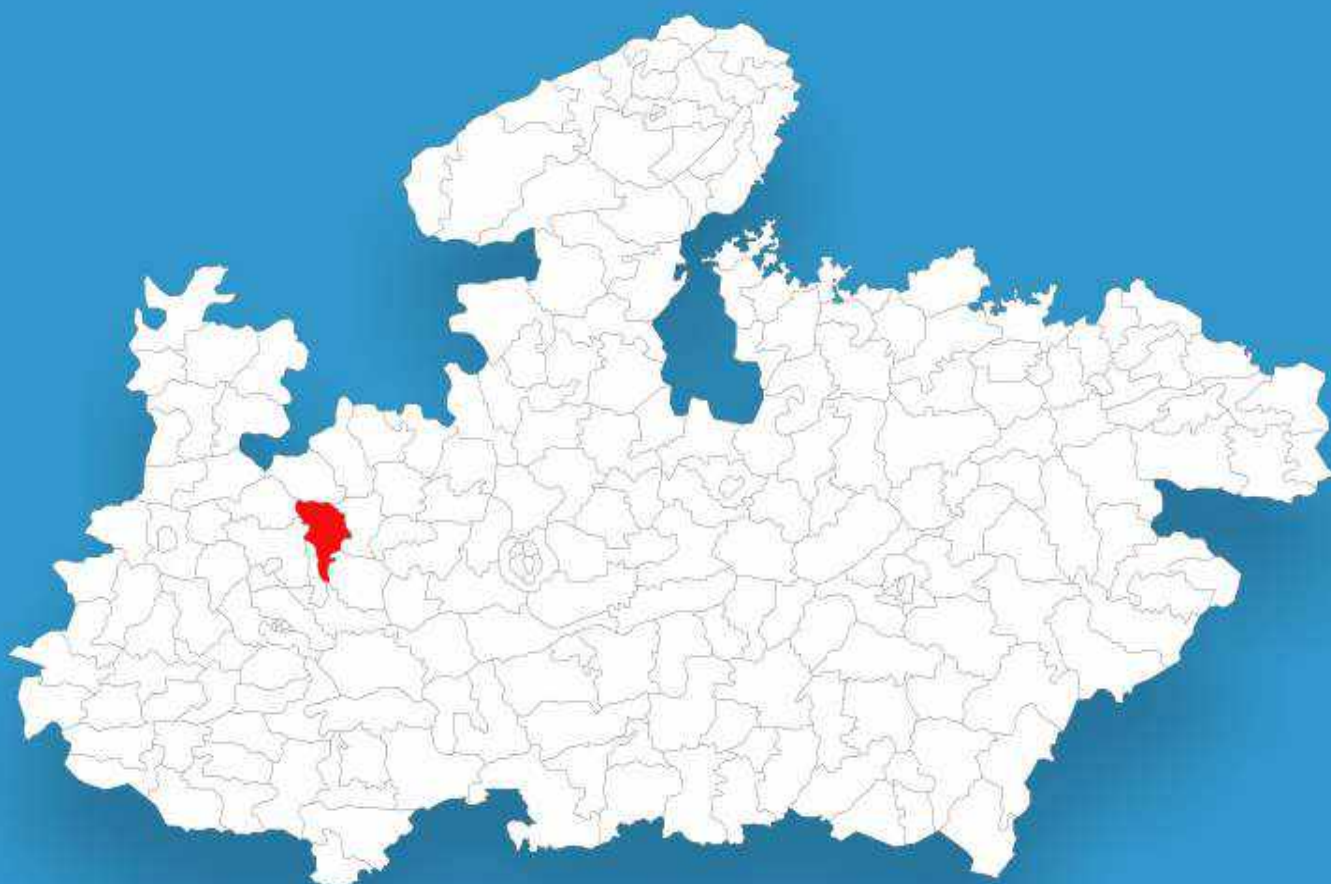




Madhya Pradesh

# Assembly Factbook™

Tarana Assembly Constituency



Key Electoral Data of Tarana  
Assembly Constituency (Vidhan Sabha)

Madhya Pradesh  
**Assembly Factbook**<sup>TM</sup>

Tarana Assembly Constituency



Tarana Vidhan Sabha

## **Editor & Director**

Dr. R.K. Thukral

## **Research Editor**

Dr. Shafeeq Rahman

## **Compiled, Researched and Published by Datanet India Pvt. Ltd.**

D-100, 1st Floor,

Okhla Industrial Area, Phase-I,  
New Delhi- 110020.

Ph.: 91-11- 43580781-84

Email : support@indiastatpublications.com

Website : www.indiastatelections.com

## **Online Book Store :**

www.indiastatpublications.com

**Report No. :** AFB/MP-214-0125

**ISBN :** 978-93-87189-99-7

**First Edition :** January, 2018

**Eighth Updated Edition :** January, 2025

**Price :** Rs. 11500/-

US\$ 310

**© Datanet India Pvt. Ltd.**

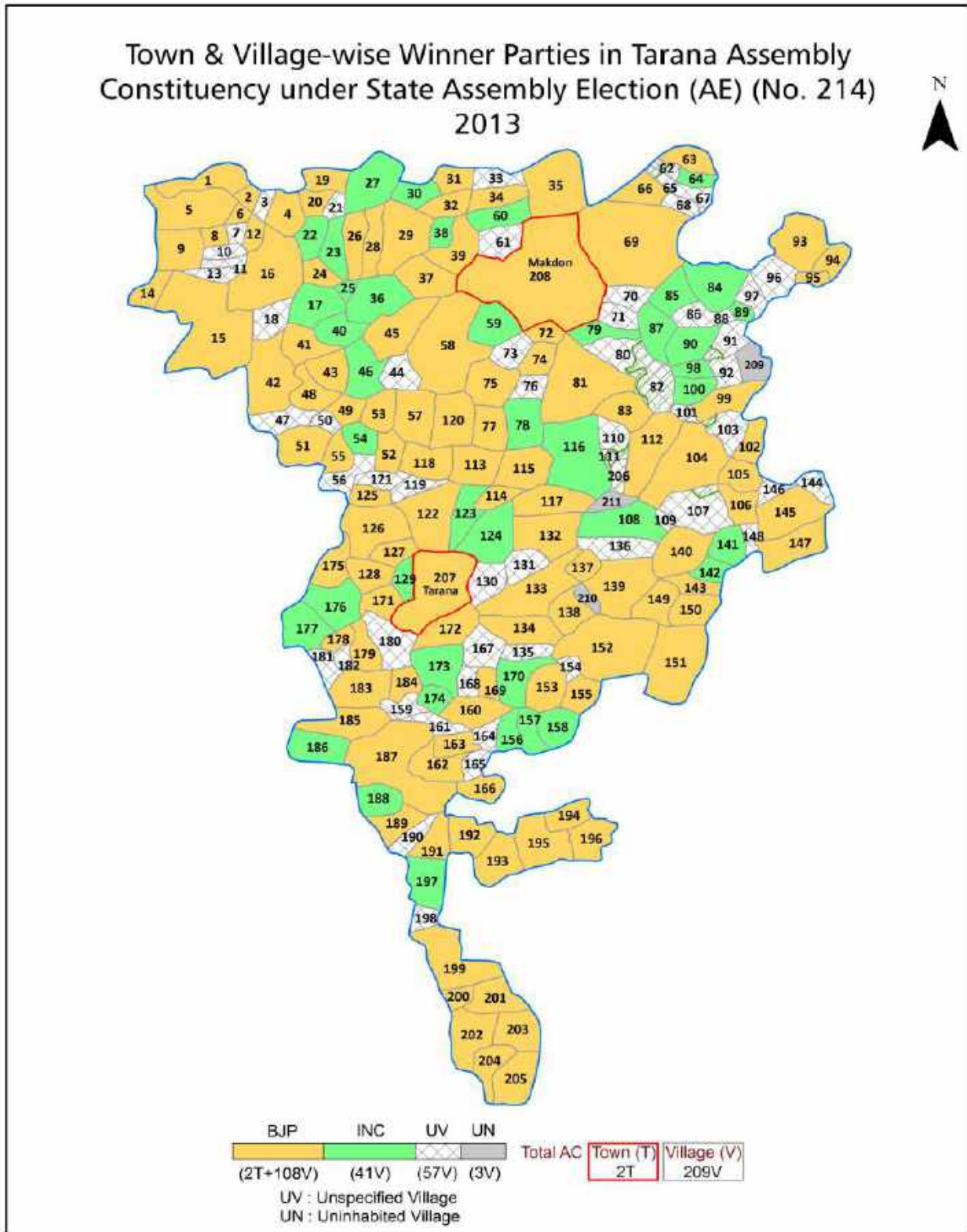
All rights reserved. No part of this book may be reproduced, stored in a retrieval system or transmitted in any form or by any means, mechanical photocopying, photographing, scanning, recording or otherwise without the prior written permission of the publisher. Please refer to Disclaimer at page no. 211 for the use of this publication.

Printed in India

# Contents

No.	Particulars	Page No.
	<b>Introduction</b>	
1	Assembly Constituency - (Vidhan Sabha) at a Glance   Features of Assembly as per Delimitation Commission of India (2008)	1-2
	<b>Location and Political Maps</b>	
2	Location Map   Boundaries of Assembly Constituency - (Vidhan Sabha) in District   Boundaries of Assembly Constituency under Parliamentary Constituency - (Lok Sabha)   Town & Village-wise Winner Parties- 2024, 2023, 2019, 2018, 2014, 2013, 2009 and 2008	3-11
	<b>Administrative Setup (2011)</b>	
3	District   Sub-district   Towns   Villages   Inhabited Villages   Uninhabited Villages   Village Panchayat   Intermediate Panchayat	12-23
	<b>Demographics (2011)</b>	
4	Population   Households   Rural/Urban Population   Towns and Villages by Population Size   Sex Ratio (Total & 0-6 Years)   Religious Population   Social Population   Literacy Rate	24-25
	<b>Electoral Features</b>	
5	Important Dates of Last Elections Held   Electors by Gender   Service Electors   Voters   Voters Turnout   Polling Stations & Average Number of Electors per Polling Station   Electors by Age Group   Present Elected Representatives	26-31
	<b>Historical Summary Election Results</b>	
6	Vote Share of Major Parties   Winning Margin (Number & Percentage)   Polarity of Parties   Summary Result of Assembly Segment of Parliamentary Elections 2024, 2019, 2014, 2009, 2004 and 1999   Summary Result of Assembly Elections 2023, 2018, 2013, 2008, 2003, 1998, 1993, 1990, 1985, 1980, 1977, 1972, 1967 and 1962	32-53
	<b>Polling Station Level Election Results</b>	
7	Name and Number of Polling Station 2024, 2023, 2019, 2018, 2014, 2013, 2009 and 2008   Polling Station-wise Electors, Voters & Voters Turnout 2024, 2023, 2019, 2018, 2014, 2013, 2009 and 2008   Polling Station wise Elections Results 2024, 2023, 2019, 2018, 2014, 2013, 2009 and 2008	54-190
	<b>Share of Assembly Constituency</b>	
8	Share of Assembly Constituency - (Vidhan Sabha) in State, District and Parliamentary Constituency - (Lok Sabha)	191
	<b>Socio-Economic Amenities (2011)</b>	
9	Access to Administrative Units   Agricultural, Manufacturing and Industrial Commodities   Demographic Indicators   Education   Health & Manpower   Drinking Water Supply   Sanitation   Entertainment and Recreations Infrastructure   Power   Food Allocation Distribution and Marketing of Agriculture Commodities Infrastructure   Transport and Road Infrastructure   Communication   Banking and Financial Services   Land Use   Irrigation Source	193-206
10	<b>Abbreviation &amp; Sources</b>	208-209
11	<b>Disclaimer</b>	211

Location & Political Map



## Administrative Setup

### List of Village Panchayat & Intermediate Panchayat (Block) Name - 2011

Village Name	Village Panchayat Name	Intermediate Panchayat Name
Abadkhedi	Ganwadi	Tarana
Amritnagar	Ramdi	Tarana
Anantkhedi	Sakari	Tarana
Ankhali	Pari	Tarana
Aserkaytha	Aser	Tarana
Aurangpur	Katwariya	Tarana
Badodiya (Makdon)	Badodiya	Tarana
Baghera	Baghera	Tarana
Bagoda	Bagoda	Tarana
Bagwada	Bagwada	Tarana
Banjari	Banjari	Tarana
Barandwa	Barandwa	Tarana
Barkheda Tarana	Barkheda	Tarana
Barkhedakaytha	Khatikhedi	Tarana
Barnawad	Naharkhedi	Tarana
Beejpadi	Beejpadi	Tarana
Belari	Belari	Tarana
Berchhi	Berchhi	Tarana
Bhadsimba	Bhadsimba	Tarana
Bhariyakhedi	Ilamkhedi	Tarana
Bhatkhedi	Ilamkhedi	Tarana
Bhatuni	Bhatuni	Tarana
Bherupura	Kharpa	Tarana
Bhodalya	Bhodalya	Tarana
Bhojkhedi	Naleshree	Tarana
Bhuki Itwarpur	Kawlikheda	Tarana
Bhundkhedi	Badodiya	Tarana
Binjal	Kawlikheda	Tarana
Birgod	Raipura	Tarana

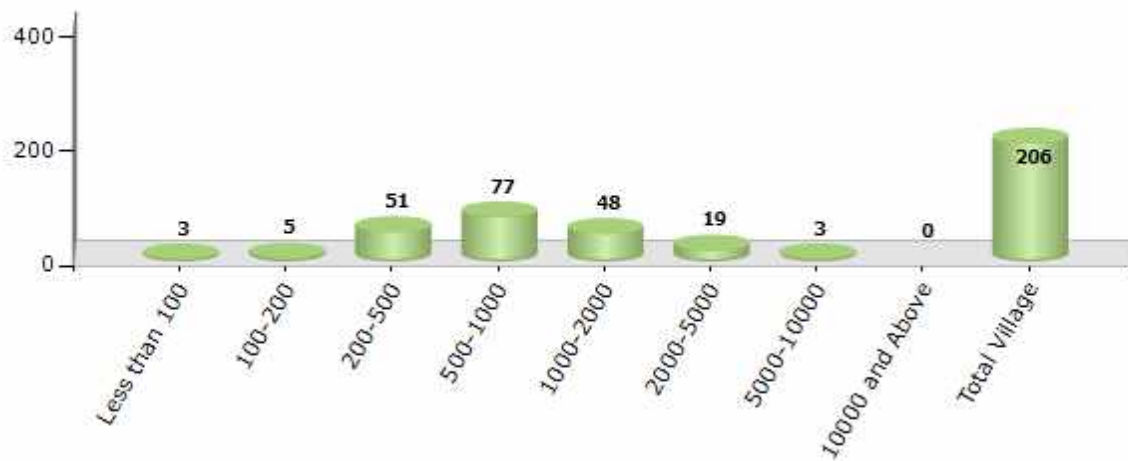
Contd....

Demographics

Number of Villages by Population Size - 2011

Less than 100	100-200	200-500	500-1000	1000-2000	2000-5000	5000-10000	10000 and Above	Total Village
3	5	51	77	48	19	3	0	206

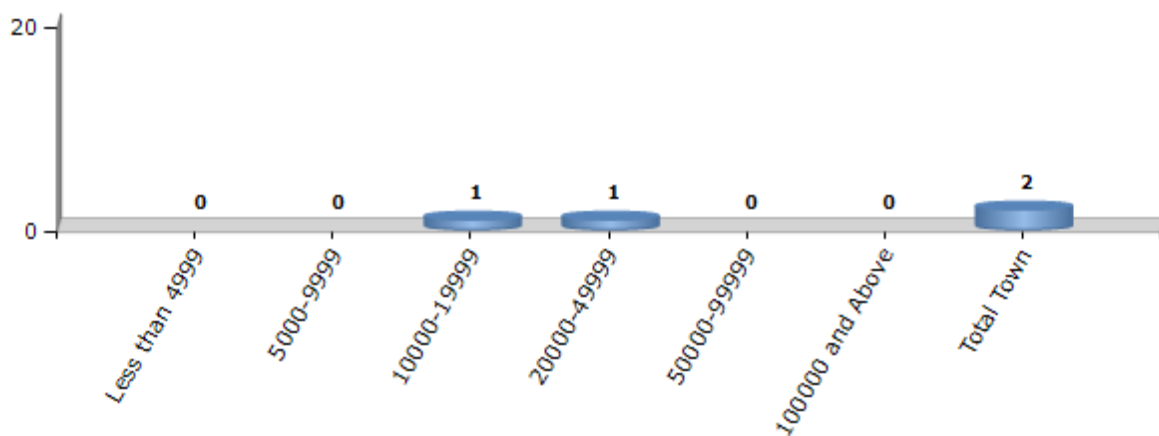
Number of Villages by Population Size - 2011



Number of Towns by Population Size - 2011

Less than 4999	5000-9999	10000-19999	20000-49999	50000-99999	100000 and Above	Total Town
0	0	1	1	0	0	2

Number of Towns by Population Size - 2011

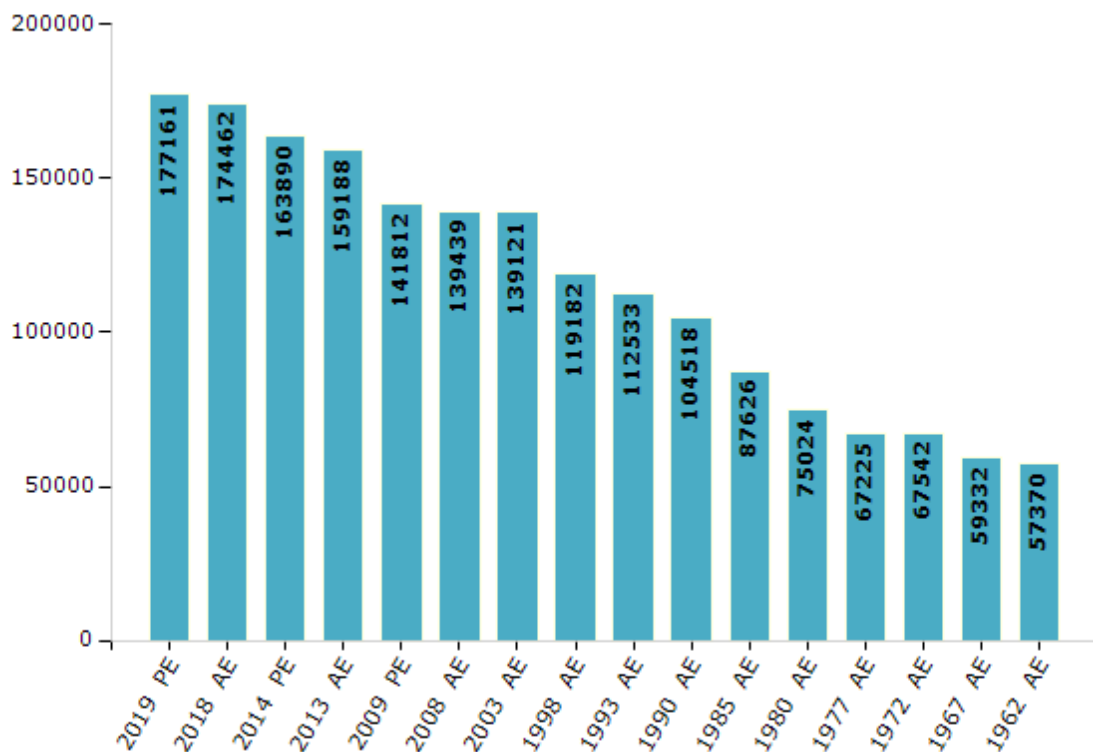


## Electoral Features

### Electors by Male & Female

Year	Male	Female	Others	Total	Year	Male	Female	Others	Total
2019 PE	90643	86515	3	177161	1993 AE	57458	55075	-	112533
2018 AE	89149	85309	4	174462	1990 AE	53610	50908	-	104518
2014 PE	85388	78500	2	163890	1985 AE	44339	43287	-	87626
2013 AE	83382	75804	2	159188	1980 AE	37820	37204	-	75024
2009 PE	73732	68080	-	141812	1977 AE	33846	33379	-	67225
2008 AE	72030	67409	-	139439	1972 AE	33961	33581	-	67542
2004 PE	-	-	-	-	1967 AE	-	-	-	59332
2003 AE	71257	67864	-	139121	1962 AE	-	-	-	57370
1999 PE	-	-	-	-	1957 AE	-	-	-	-
1998 AE	61359	57823	-	119182	1952 AE	-	-	-	-

Number of Electors



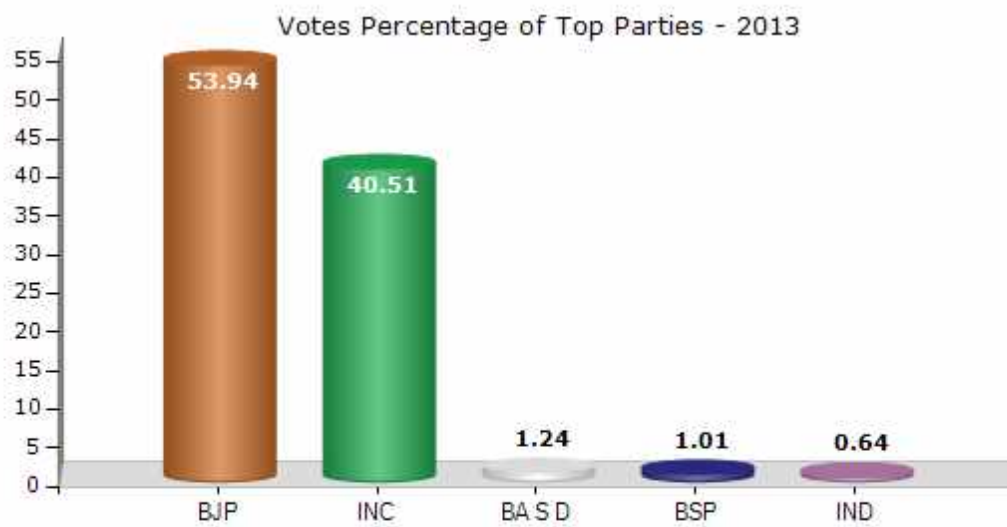
Note : AE : Assembly Election, PE : Assembly Segment of Parliamentary Election



## Historical Summary Election Results

### Summary Result of Assembly Election - 2013

Candidate Name	Party	Votes	Votes %
Anil Firojiya	BJP	64792	53.94
Rajendra Radhakishan Malviya	INC	48657	40.51
Anil Pale	BA S D	1490	1.24
Mohanlal Malviya	BSP	1216	1.01
Govind Malviya	IND	773	0.64
Vikram Dhanak Gujrati	SP	539	0.45
Ishwar Sinh Bodana (Bagri)	PRSP	320	0.27
Rajesh Malviya (Makenik)	LJP	258	0.21
	NOTA	2070	1.72



## Polling Station Level Election Results

### Number and Name of Polling Stations (PS) (2018)

Number of Polling Stations	Name of Polling Stations	Number of Polling Stations	Name of Polling Stations
1	Panchayat Bhavan Naya pat	22	Panchayat Bhavan Guradiya Gujar
2	Panchayat Bhawan Parasee	23	Sha. Pra. Vi. Bhavan Katvariya
3	Pra.Shala Bhavan Bhariyakehdi	24	Sha Prathamik Vighalay Khuntapala
4	Praaviagunakhedee	25	Shaapraavi Bhavan Katavariya Gundaldiya
5	Panchayat Bhavan Suvas	26	Shaa Praa Vi Bhavan Katvariya Orangpur
6	Prathamik Vidyalay Lakhamanakhedee	27	Prathamik Vighalay Bhavan Ankhali Pree
7	Prath Vighalay Bhavan Lasudiya Amara	28	Pra. Vi. Bhavan Ramdee
8	Sha. Pra. Vi. Badodita	29	Praaviabhavan Lalkheda
9	Sha Pra Vi Bhavan Bhundakhedee	30	Ma Vidyalay Bhavan Karedee
10	Pra. Vi. Bhavan Navin Jhumakee	31	Pra. Sha Bhawan Karede
11	Pra. Vi. Tejlakhedee	32	M. V. Bhavan Palkhanda
12	Pra Vi Bhavan Khokariya	33	M.V. Bhavan Moyagaon
13	Prathamik Vighalay Godadee	34	Pravi Saralee
14	Prathamik Vighalay Lasuldiya Dhandhoo	35	Prathamik Vi Bhavan Borakhedee
15	Pra Vi Bhavan Salanakhedee	36	Pra Viabhavan Chakya
16	Pra. Vi. Manasa Rehwari	37	Ba Pra Vi Delachee
17	Prathamik Vighalay Bhavan Bagavada	38	Panchayat Bhavan Delachee
18	Ba.Prathamik Vi Bhavan Kadodiya Uttar Purv	39	Haaskul Bhavan Uttar Poorv Makadon
19	Ba Pra Vi Bhavan Kadodiya Dakshin Bhag	40	Haee Skul Bhavan Dakshin Makadon
20	Ma. Vi Kadodiya	41	Anu. Jati Knya Ashram Makdon Nourth
21	Pra. Vi. Ramadee	42	Anu.Jati Knya Ashram Makdon South

Contd....

## Polling Station Level Election Results

### Polling Station-wise Votes Secured by Overall Top Five Parties in Tarana Assembly in Assembly Election (AE) under Ujjain Parliamentary Constituency in Madhya Pradesh (2018)

Number of Polling Station	Winner - Mahesh Parmar (INC)	Runner-up - Anil Firojiya (BJP)	3rd - Kailash Narvariya (BSP)	4th - Jasavant Singh (AAP)	5th - Banesingh Parmar (IND)	NOTA	Other	Total Votes Secured
36	408	219	4	9	1	8	3	652
37	482	412	13	11	7	27	4	956
38	320	453	8	12	2	7	5	807
39	301	658	11	6	10	18	6	1010
40	339	430	4	5	3	2	4	787
41	408	109	2	5	2	3	6	535
42	280	231	6	6	4	6	2	535
43	137	357	1	1	1	4	0	501
44	302	251	4	3	8	9	4	581
45	714	180	10	16	8	7	4	939
46	255	225	1	4	2	3	5	495
47	199	110	4	3	1	0	0	317
48	311	526	11	13	8	18	5	892
49	139	121	0	3	6	2	2	273
50	256	78	1	3	0	2	2	342
51	361	181	2	7	8	8	5	572
52	258	131	2	10	2	2	6	411
53	149	348	0	0	11	19	2	529
54	295	294	2	3	6	7	2	609
55	480	270	2	4	4	8	6	774
56	279	280	2	7	4	7	0	579
57	334	294	5	10	4	8	1	656
58	370	453	7	10	4	14	6	864
59	321	524	9	8	2	9	6	879
60	426	416	7	4	6	9	5	873
61	205	477	3	2	7	14	5	713
62	296	600	6	8	4	27	16	957
63	234	288	4	0	6	8	5	545
64	392	213	4	8	6	5	5	633
65	306	97	5	2	1	2	2	415
66	629	408	2	9	9	9	9	1075
67	489	296	5	7	8	7	5	817
68	454	372	9	7	7	10	8	867
69	564	327	1	4	2	5	1	904
70	502	418	7	9	3	18	9	966

Contd....

## Polling Station Level Election Results

### Winner, Runner-up and 3rd Party Position & Winning Margin According to Polling Stations in Tarana Assembly in Assembly Election (AE) under Ujjain Parliamentary Constituency in Madhya Pradesh (2018)

Polling Station Number	Winner Party	Winner Votes (%)	Runner-up Party	Runner-up Votes (%)	Winning Margin Votes (%)	Third Party	Third Party Votes (%)	Other Votes (%)
67	INC	489 (59.85)	BJP	296 (36.23)	193 (23.62)	IND (BP)	8 (0.98)	24 (2.94)
68	INC	454 (52.36)	BJP	372 (42.91)	82 (9.45)	BSP	9 (1.04)	32 (3.69)
69	INC	564 (62.39)	BJP	327 (36.17)	237 (26.22)	AAP	4 (0.44)	9 (1)
70	INC	502 (51.97)	BJP	418 (43.27)	84 (8.7)	AAP	9 (0.93)	37 (3.83)
71	INC	431 (51.74)	BJP	384 (46.1)	47 (5.64)	IND (BP)	5 (0.6)	13 (1.56)
72	BJP	301 (48.39)	INC	284 (45.66)	17 (2.73)	AAP	13 (2.09)	24 (3.86)
73	INC	357 (52.5)	BJP	276 (40.59)	81 (11.91)	IND (BP)	10 (1.47)	37 (5.44)
74	BJP	313 (60.31)	INC	188 (36.22)	125 (24.09)	BSP	6 (1.16)	12 (2.31)
75	BJP	237 (47.98)	INC	234 (47.37)	3 (0.61)	AAP	5 (1.01)	18 (3.64)
76	INC	463 (57.37)	BJP	285 (35.32)	178 (22.05)	AAP	14 (1.73)	45 (5.58)
77	INC	598 (78.89)	BJP	139 (18.34)	459 (60.55)	AAP	7 (0.92)	14 (1.85)
78	BJP	398 (53.42)	INC	323 (43.36)	75 (10.06)	BSP	4 (0.54)	20 (2.68)
79	INC	275 (62.79)	BJP	149 (34.02)	126 (28.77)	AAP	5 (1.14)	9 (2.05)
80	INC	279 (52.74)	BJP	202 (38.19)	77 (14.55)	AAP	13 (2.46)	35 (6.62)
81	INC	523 (61.31)	BJP	289 (33.88)	234 (27.43)	BSP	15 (1.76)	26 (3.05)
82	BJP	429 (66)	INC	204 (31.38)	225 (34.62)	BSP	3 (0.46)	14 (2.15)
83	BJP	297 (62.39)	INC	146 (30.67)	151 (31.72)	BSP	8 (1.68)	25 (5.25)
84	BJP	316 (49.45)	INC	271 (42.41)	45 (7.04)	IND (BP)	9 (1.41)	43 (6.73)
85	BJP	440 (68.97)	INC	170 (26.65)	270 (42.32)	BSP	9 (1.41)	19 (2.98)
86	INC	371 (66.01)	BJP	159 (28.29)	212 (37.72)	IND (BP)	11 (1.96)	21 (3.74)
87	INC	138 (52.87)	BJP	103 (39.46)	35 (13.41)	BSP	6 (2.3)	14 (5.36)
88	INC	515 (62.5)	BJP	221 (26.82)	294 (35.68)	AAP	17 (2.06)	71 (8.62)
89	BJP	358 (57.19)	INC	247 (39.46)	111 (17.73)	IND (MP)	6 (0.96)	15 (2.4)
90	INC	387 (55.76)	BJP	262 (37.75)	125 (18.01)	IND (MP)	8 (1.15)	37 (5.33)
91	INC	679 (81.51)	BJP	100 (12)	579 (69.51)	IND (BP)	14 (1.68)	40 (4.8)
92	INC	154 (50.16)	BJP	123 (40.07)	31 (10.09)	BSP	5 (1.63)	25 (8.14)
93	BJP	341 (53.28)	INC	269 (42.03)	72 (11.25)	IND (BP)	8 (1.25)	22 (3.44)
94	BJP	346 (81.8)	INC	60 (14.18)	286 (67.62)	BSP	3 (0.71)	14 (3.31)
95	INC	231 (49.57)	BJP	206 (44.21)	25 (5.36)	BSP	4 (0.86)	25 (5.36)
96	BJP	317 (61.79)	INC	186 (36.26)	131 (25.53)	BSP	3 (0.58)	7 (1.36)
97	BJP	432 (60.59)	INC	257 (36.04)	175 (24.55)	AAP	9 (1.26)	15 (2.1)
98	INC	403 (50.95)	BJP	350 (44.25)	53 (6.7)	BSP	10 (1.26)	28 (3.54)
99	BJP	450 (54.68)	INC	343 (41.68)	107 (13)	BSP	6 (0.73)	24 (2.92)

Contd....

## Socio-Economic Amenities - Rural

### Access to Education Facilities

Particulars	Number of Village (% of Population)				
	Available	Not Available	If Not Available (Distance of Nearest Facility)		
			A	B	C
Govt. Primary School	202 (100)	4 (0)	4 (0)	0 (0)	0 (0)
Private Primary School	40 (43)	166 (57)	0 (0)	0 (0)	0 (0)
Govt. Middle School	108 (76)	98 (24)	62 (14)	10 (3)	3 (1)
Private Middle School	19 (26)	187 (74)	0 (0)	0 (0)	0 (0)
Govt. Secondary School	22 (29)	184 (71)	51 (15)	62 (28)	29 (9)
Private Secondary School	5 (9)	201 (91)	2 (0)	3 (2)	0 (0)
Govt. Senior Secondary School	7 (10)	199 (90)	18 (6)	59 (31)	71 (26)
Private Senior Secondary School	2 (4)	204 (96)	2 (1)	2 (1)	0 (0)
Govt. Arts and Science Degree College	0 (0)	206 (100)	4 (1)	24 (14)	120 (51)
Private Arts and Science Degree College	0 (0)	206 (100)	0 (0)	0 (0)	0 (0)
Govt. Engineering College	0 (0)	206 (100)	2 (1)	1 (0)	148 (74)
Private Engineering College	0 (0)	206 (100)	0 (0)	0 (0)	0 (0)
Govt. Medicine College	0 (0)	206 (100)	1 (0)	1 (1)	148 (73)
Private Medicine College	0 (0)	206 (100)	0 (0)	0 (0)	0 (0)
Govt. Management Institute	0 (0)	206 (100)	1 (0)	1 (1)	125 (60)
Private Management Institute	0 (0)	206 (100)	0 (0)	0 (0)	19 (7)
Govt. Polytechnic	0 (0)	206 (100)	0 (0)	0 (0)	195 (94)
Private Polytechnic	0 (0)	206 (100)	0 (0)	0 (0)	0 (0)
Govt. Vocational Training School/ITI	0 (0)	206 (100)	1 (1)	3 (2)	191 (92)
Private Vocational Training School/ITI	0 (0)	206 (100)	0 (0)	0 (0)	0 (0)
Govt. Non Formal Training Centre	0 (0)	206 (100)	1 (0)	2 (1)	192 (93)
Private Non Formal Training Centre	0 (0)	206 (100)	0 (0)	0 (0)	0 (0)
Govt. School For Disabled	0 (0)	206 (100)	2 (0)	1 (1)	136 (69)
Private School For Disabled	0 (0)	206 (100)	0 (0)	0 (0)	0 (0)
Government Others	0 (0)	206 (100)	1 (0)	0 (0)	0 (0)
Private Others	0 (0)	206 (100)	0 (0)	0 (0)	2 (1)

Note : Distance A : Less than 5 km; B : Between 5-10 km; C : 10+ km.; Source : Data Analysis is based on 2011 Census.

## DISCLAIMER

The Terms of Use and Disclaimer of Datanet India Private Limited (hereinafter referred to as "Datanet") for use of this analysis report of **Tarana Assembly Constituency (Tarana Vidhan Sabha)** :-

1. **Assembly Factbook™** is a Registered Trade Mark owned by Datanet.
2. All the maps are sketched and graphical representation only and have not been drawn to the scale and also not to represent the actual geographical area or boundary of the unit.
3. The data for the aforesaid analysis is based on authentic sources and has been culled from the various publications of Census, CSO and NSSO for district and block level data, various central and state government departments, Central & State Elections Commissions and the concerned Returning Officers' releases, Electoral Rolls, Election results and allied publications, internal assessment, surveys, estimates and analysis. Therefore, certain adjustment of data at micro level may have been done to arrive closer to the macro data.
4. Data have been provided on an "As Is" and "As AVAILABLE" basis
5. The colours shown in the maps or diagram and charts of a particular party, alliance or AC are indicative and do not represent them.
6. This publication which includes maps, sheets, graphs and data would be the property under copyright of Datanet only. The user may use these for its internal study, analysis and research purposes. It's public display, re-selling or any commercial uses by the user are not allowed.
7. Datanet has taken due care and caution in compilation and processing of data and allied information, but does not guarantee the accuracy, adequacy or completeness of any information/analysis and will be not responsible for any errors or omissions or for the results obtained from the use of such information/analysis.
8. All the contents for the publication have been culled from various authentic sources and Datanet reasonably believes such sources to be reliable, but does not make any representations, express or implied as to the accuracy or fitness of use of such information. The information or contents of the information/analysis do not constitute advice and should not be relied upon in making (or refraining from making) any decision. Any reliance placed upon the information provided by Datanet is the sole responsibility and strictly at the user's risk.
9. In no event will Datanet be liable for any damages (including, without limitation, damages for loss of business projects, or loss of profits) arising in contract, tort or otherwise from the use of or inability to use any of its contents, or from any action taken (or refrained from being taken) as a result of using the analysis or any of its contents. Datanet its directors, owners, editors, officials, employees, distributor and agents or any associate will not be liable for any errors in the information contained or any consequences arising from the use of the contents of the provided information/analysis.
10. If any provision of these terms and conditions is held invalid or illegal or unenforceable for any reason by any court of competent jurisdiction, such provision shall be severed and the remainder of provisions of the terms and conditions shall continue in full force and effect as if the Term of Use had been executed with the invalid, illegal or unenforceable provision eliminated.
11. If there are any discrepancies in the information provided, please bring it to attention of Datanet for suitable rectification measures.

**Buy Online This Complete Book At**  
**Datanet India eBooks Store**

[www.indiastatpublications.com](http://www.indiastatpublications.com)

or go directly at

[http://www.indiastatpublications.com/  
Assembly\\_factbook/Madhya\\_Pradesh/Ujjain/Tarana](http://www.indiastatpublications.com/Assembly_factbook/Madhya_Pradesh/Ujjain/Tarana)

 **india**stat**elections**

