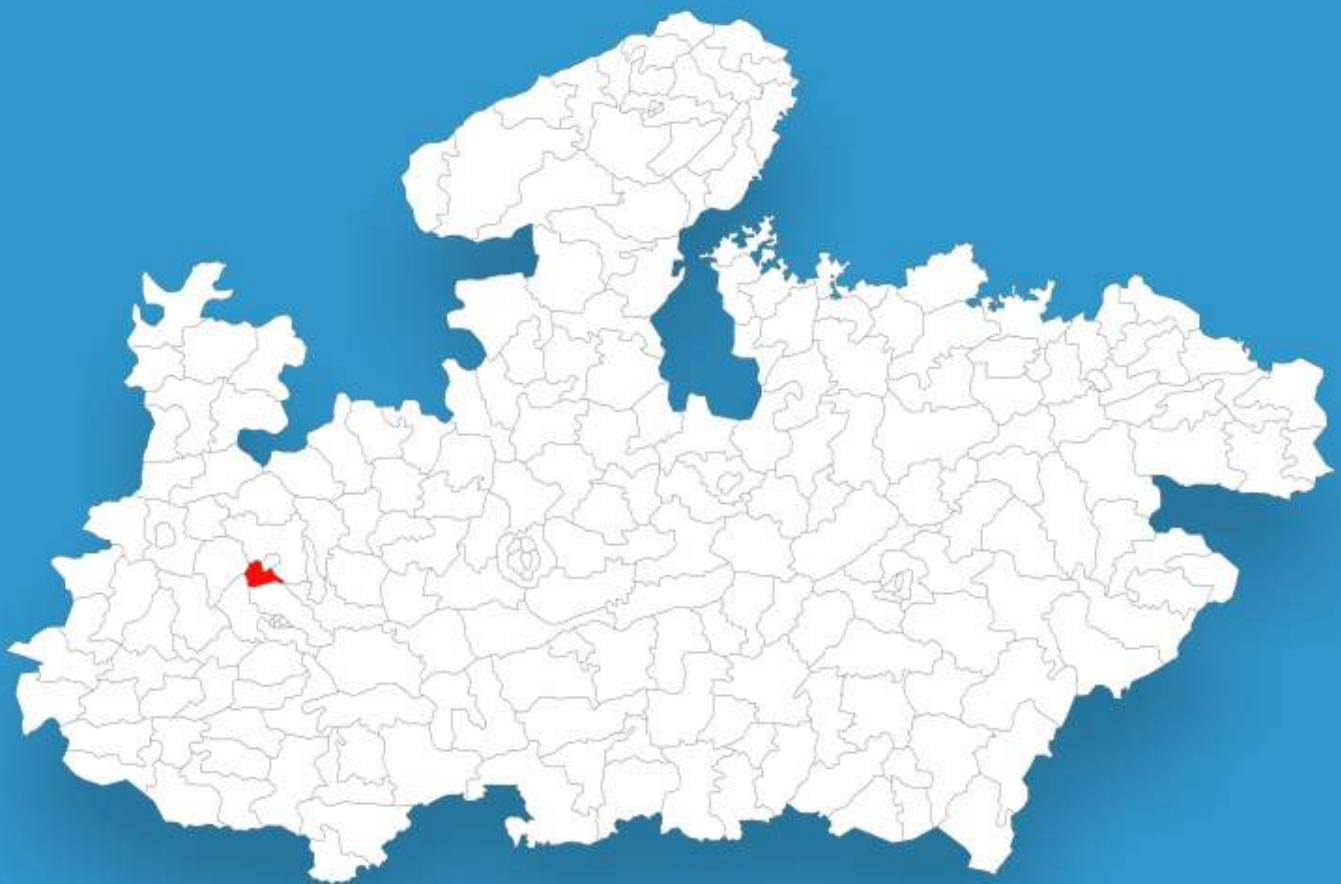




Madhya Pradesh

Assembly Factbook™

Ujjain South Assembly Constituency



Key Electoral Data of Ujjain South
Assembly Constituency (Vidhan Sabha)

Madhya Pradesh

Assembly Factbook™

Ujjain South Assembly Constituency



Ujjain South Vidhan Sabha

Editor & Director

Dr. R.K. Thukral

Research Editor

Dr. Shafeeq Rahman

Compiled, Researched and Published by Datanet India Pvt. Ltd.

D-100, 1st Floor,

Okhla Industrial Area, Phase-I,
New Delhi- 110020.

Ph.: 91-11- 43580781-84

Email : support@indiastatpublications.com

Website : www.indiastatelections.com

Online Book Store :

www.indiastatpublications.com

Report No. : AFB/MP-217-0123

ISBN : 978-93-87267-07-7

First Edition : January, 2018

Sixth Updated Edition : January, 2023

Price : Rs. 11500/-

US\$ 310

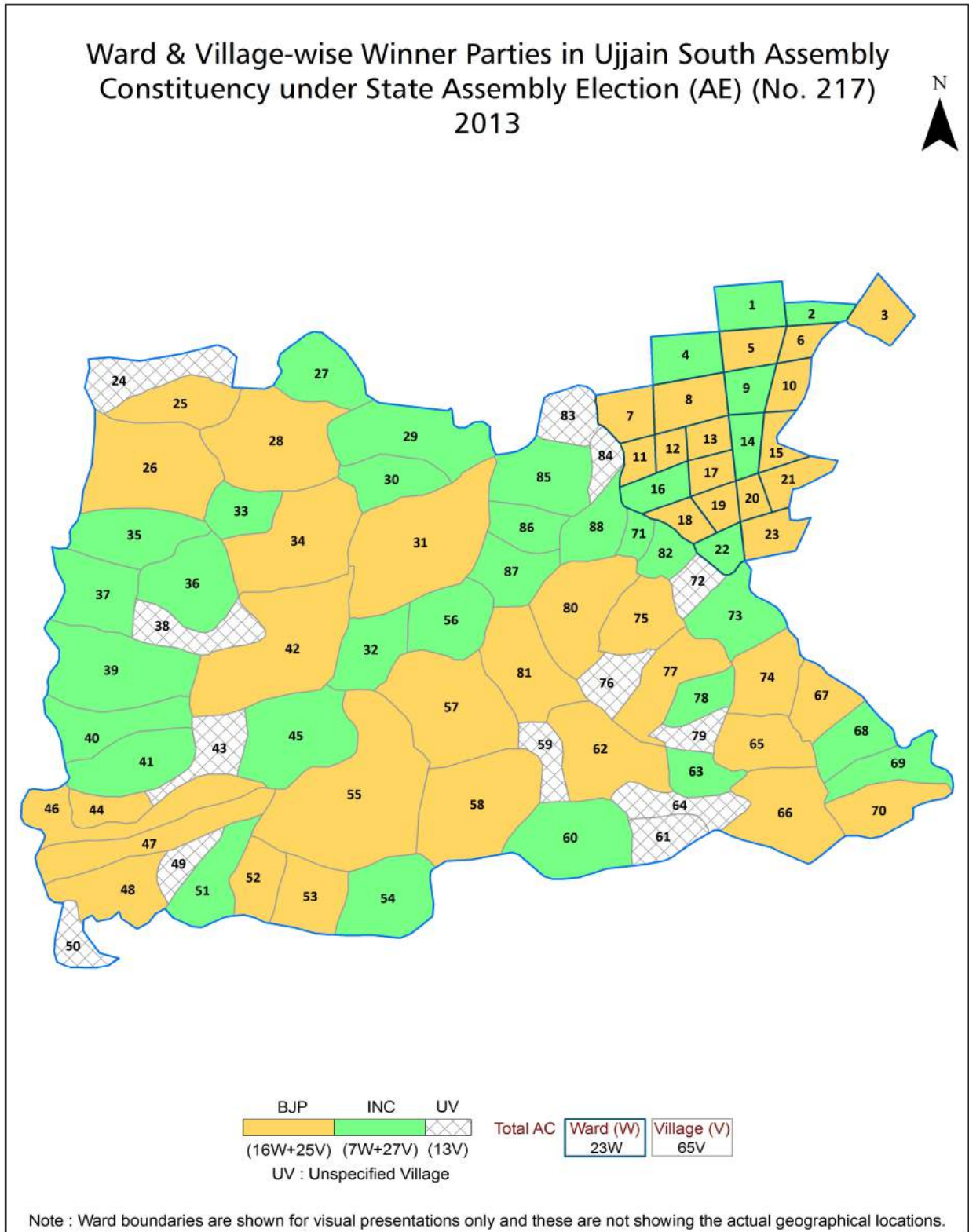
© Datanet India Pvt. Ltd.

All rights reserved. No part of this book may be reproduced, stored in a retrieval system or transmitted in any form or by any means, mechanical photocopying, photographing, scanning, recording or otherwise without the prior written permission of the publisher. Please refer to Disclaimer at page no. 215 for the use of this publication.

Printed in India

No.	Particulars	Page No.
	Introduction	
1	Assembly Constituency - (Vidhan Sabha) at a Glance Features of Assembly as per Delimitation Commission of India (2008)	1-2
	Location and Political Maps	
2	Location Map Boundaries of Assembly Constituency - (Vidhan Sabha) in District Boundaries of Assembly Constituency under Parliamentary Constituency - (Lok Sabha) Ward & Village-wise Winner Parties- 2019, 2018, 2014, 2013, 2009 and 2008	3-11
	Administrative Setup (2011)	
3	District Sub-district Towns Villages Inhabited Villages Uninhabited Villages Village Panchayat Intermediate Panchayat	12-16
	Demographics (2011)	
4	Population Households Rural/Urban Population Ward and Villages by Population Size Sex Ratio (Total & 0-6 Years) Religious Population Social Population Literacy Rate	17-19
	Electoral Features	
5	Important Dates of Last Elections Held Electors by Gender Service Electors Voters Voters Turnout Polling Stations & Average Number of Electors per Polling Station Electors by Age Group Present Elected Representatives	20-25
	Historical Summary Election Results	
6	Vote Share of Major Parties Winning Margin (Number & Percentage) Polarity of Parties Summary Result of Assembly Segment of Parliamentary Elections 2019, 2014, 2009, 2004 and 1999 Summary Result of Assembly Elections 2018, 2013, 2008, 2003, 1998, 1993, 1990, 1985, 1980, 1977, 1972, 1967, 1962 and 1957	26-48
	Polling Station Level Election Results	
7	Name and Number of Polling Station 2019, 2018, 2014, 2013, 2009 and 2008 Polling Station-wise Electors, Voters & Voters Turnout 2019, 2018, 2014, 2013, 2009 and 2008 Polling Station wise Elections Results 2019, 2018, 2014, 2013, 2009 and 2008	49-194
	Share of Assembly Constituency	
8	Share of Assembly Constituency - (Vidhan Sabha) in State, District and Parliamentary Constituency - (Lok Sabha)	195
	Socio-Economic Amenities (2011)	
9	Access to Administrative Units Agricultural, Manufacturing and Industrial Commodities Demographic Indicators Education Health & Manpower Drinking Water Supply Sanitation Entertainment and Recreations Infrastructure Power Food Allocation Distribution and Marketing of Agriculture Commodities Infrastructure Transport and Road Infrastructure Communication Banking and Financial Services Land Use Irrigation Source	197-210
10	Abbreviation & Sources	212-213
11	Disclaimer	215

Location & Political Map



Administrative Setup

List of Village Panchayat & Intermediate Panchayat (Block) Name - 2011

Village Name	Village Panchayat Name	Intermediate Panchayat Name
Ajrana	Kandariya	Ujjain
Akasoda	Akasoda	Ujjain
Alampur(Udana)	Alampur Udana	Ujjain
Amirpur(Fajalpur)	Nalwa	Ujjain
Aslana	Aslana	Ujjain
Badalkhedhi	Jhiroliya	Ujjain
Bamora	Bamora	Ujjain
Brijrajkhedi	Gangedi	Ujjain
Chandmukh	Chandmukha	Ujjain
Chandukhedhi	Chandu Khedi	Ujjain
Chhayan	Pipliyaragho	Ujjain
Chintaman Jawasiya	Chintaman Jawasiya	Ujjain
Daudkhedi	Daudkhedi	Ujjain
Dewarakhedi Buzurg	Akasoda	Ujjain
Dhediya	Dhediya	Ujjain
Erwas	Umariya Khalsa	Ujjain
Fatehabad	Fatehabad	Ujjain
Gangedi	Gangedi	Ujjain
Gondiya	Gondiya	Ujjain
Gothada	Sikandari	Ujjain
Hamirkhedhi	Hamir Khedi	Ujjain
Hasampura	Hasampura	Ujjain
Jalalkhedhi	Chandu Khedi	Ujjain
Jamalपुरा	Jamalपुरा	Ujjain
Jarkhoda	Jarkhoda	Ujjain
Jastikhedi	Karohan	Ujjain
Jhiaroliya	Jhiroliya	Ujjain
Jiwankhedhi	Sikandari	Ujjain
Kandariya	Kandariya	Ujjain

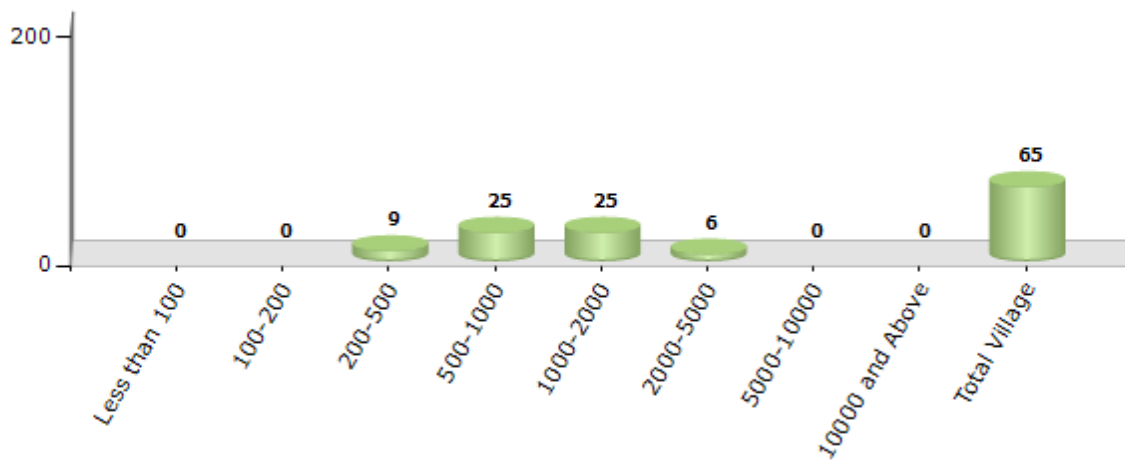
Contd....

Demographics

Number of Villages by Population Size - 2011

Less than 100	100-200	200-500	500-1000	1000-2000	2000-5000	5000-10000	10000 and Above	Total Village
0	0	9	25	25	6	0	0	65

Number of Villages by Population Size - 2011

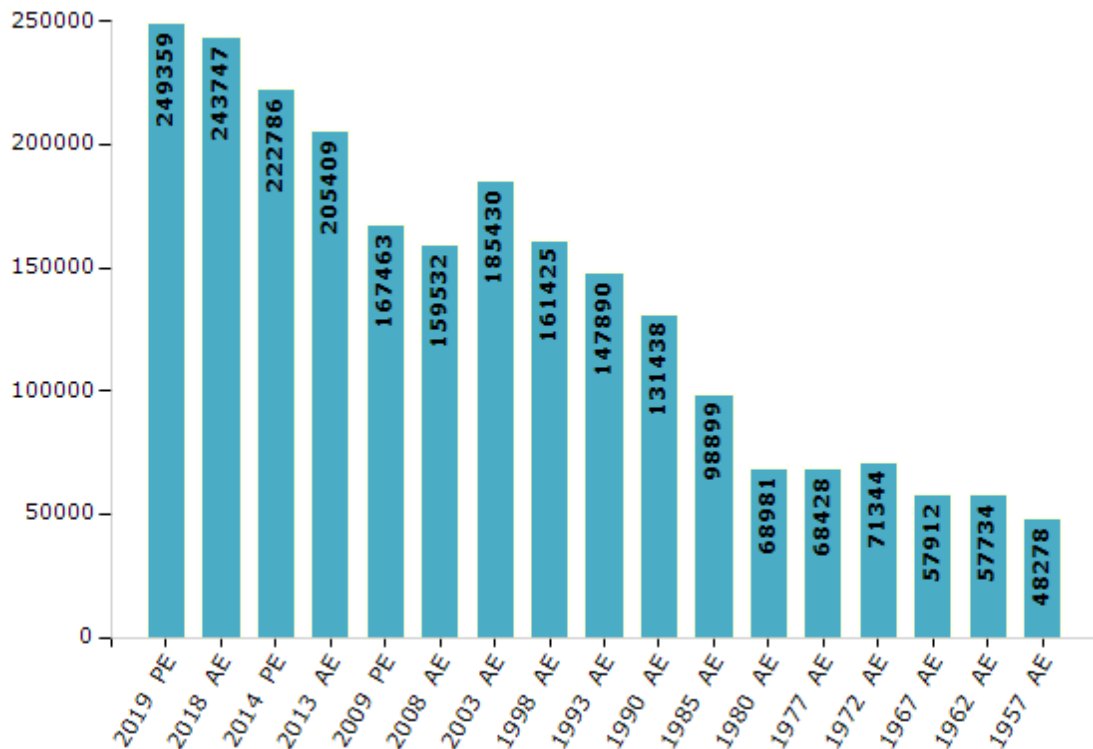


Electoral Features

Electors by Male & Female

Year	Male	Female	Others	Total	Year	Male	Female	Others	Total
2019 PE	127307	122036	16	249359	1993 AE	75993	71897	-	147890
2018 AE	123750	119979	18	243747	1990 AE	67818	63620	-	131438
2014 PE	114892	107886	8	222786	1985 AE	50905	47994	-	98899
2013 AE	106227	99174	8	205409	1980 AE	40605	28376	-	68981
2009 PE	87144	80319	-	167463	1977 AE	35090	33338	-	68428
2008 AE	83015	76517	-	159532	1972 AE	35977	35367	-	71344
2004 PE	-	-	-	-	1967 AE	-	-	-	57912
2003 AE	95720	89710	-	185430	1962 AE	-	-	-	57734
1999 PE	-	-	-	-	1957 AE	-	-	-	48278
1998 AE	83420	78005	-	161425	1952 AE	-	-	-	-

Number of Electors

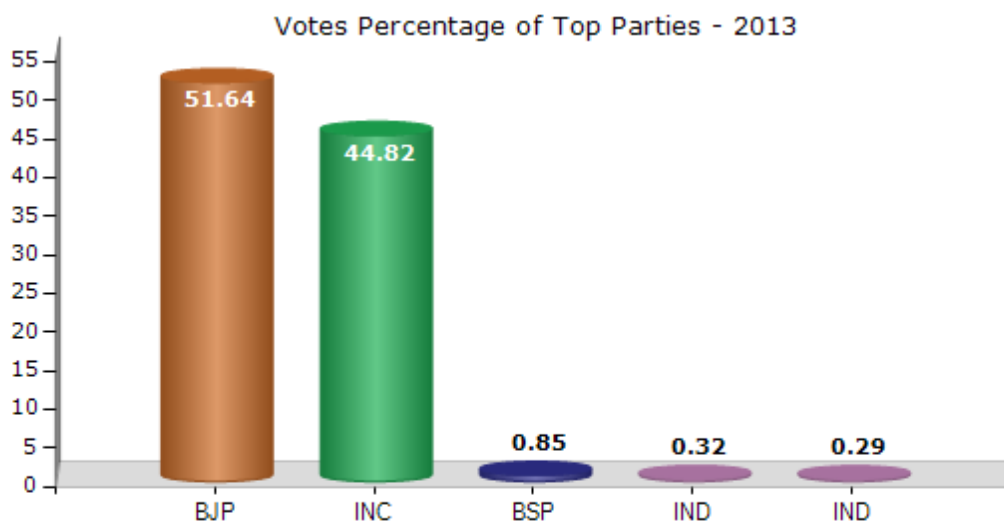


Note : AE : Assembly Election, PE : Assembly Segment of Parliamentary Election

Historical Summary Election Results

Summary Result of Assembly Election - 2013

Candidate Name	Party	Votes	Votes %
Dr Mohan Yadav	BJP	73108	51.64
Jaysingh Darbar	INC	63456	44.82
Laxminarayan Marmat	BSP	1200	0.85
Er Brajmohan Malviya	IND	454	0.32
Dhanesh	IND	415	0.29
Jay Singh Darbar	IND	393	0.28
Manju Sengar	SP	143	0.1
Aziz Gulamnabi	IND	97	0.07
	NOTA	2311	1.63



Polling Station Level Election Results

Number and Name of Polling Stations (PS) (2018)

Number of Polling Stations	Name of Polling Stations	Number of Polling Stations	Name of Polling Stations
1	Shaskiya Prathamik Vidyalay Bhavan Atirikt Kaksha Kharet	22	Maharajavada U.Ma.V. Mahakal Maidan Haal
2	Sha.Pra.Vi.Bhavan Kaksha Kramank 1 Nalva	23	Shaa. K. Pra. Vi. Kaksha Kramank 1 Jaisinghpura
3	Pra.Shala Bhawan Semadiya	24	Shaa. K. Pra. Vi. Kaksha Kramank 2 Jaisinghpura
4	Sha. Prathamik Shala Bhawan Devarakhedi	25	Shaa. K. Maa. Vi. Namak Mandi Kash Kr. 1
5	Sha.Prathamik Shala Bhawan Chandukhedi	26	Shaa. K. Maa. Vi. Namak Mandi Kash Kr.2
6	Prathamik Shala Bhawan Jalalakhedi	27	Shaa. K. Pra. Vi. Kaksha Kramank 3 Jaisinghpura
7	Sha.Prathamik Shala Bhawan Mangarola	28	Shaa. K. Pra. Vi. Kaksha Kramank 4 Jaisinghpura
8	Sha.Pra.Shala Bhawan Ratnakhedi	29	Sha.Pra.Vi.Begampura Hariphatak Pul Ke Pas Kaksh Kra.1
9	Sha.Prathamik Shala Bhawan Daudakhedi	30	Govt.P.S.School Begampura Hari Fatak Pul Ke Paas South East Room
10	Sha Urdu Highschool Mahakal Mandir Baya Kakhs	31	Lo.Sv.Yantriki.Vibhag.Sheetal Parisar Vishram Grah Kaksh Kra.1
11	Govt.Urdu High School Magakaal Maidan Baya North East Room	32	Jila Panchayat Ujjain Ka Sambhagiya Haat Bazar Bhavan, Haal Neelganga Harifatak Pul Ke Niche, Neelganga Thane Ke Samane
12	Sha Urdu Highschool Maharajwada Mandir Daya Kakhs	33	Lo.Sv.Yantriki Vibhag Sheetal Parisar Vishram Grah Kaksh Kra.2
13	Sha.Urdu.Highschool Maharajwada Maidan Uttari Daya Kaksh	34	Ambika Public School Ambar Colony Kaksh Kra.1
14	Sha.Maharajwada U.Ma.Vi.Mahakal Maidan Kaksh-1	35	Ambika Public School Ambar Colony South Room
15	Govt.H.S.S.No.1Mahakaal Maidan West Room	36	Ambika Public School Ambar Colony Kaksh Kra.2
16	Sha.Maharajwada U.Ma.Vi.Mahakal Maidan Ujjain Kaksh-2	37	Ambika Public School Ambar Colony South-North Room
17	Sha.Maharajwada U.Ma.Vi.Mahakal Maidan Ka Purvi Bhag Ke Samne Ka Baranda (Kaksh-4)	38	Yadav Samaj Dharamshala, Ujjain
18	Sha.Maharajwada U.Ma.Vi.Mahakal Maidan Purvi Bhag Ka Baranda Kaksh Kra.5	39	Yadav Samaj Dharmshala Baya Bhag Ujjain
19	Sha.U.Ma.Vi.Maharajwada Mahakal Medan Purvi Bhag Ka Branda Kaksh No. 8	40	Sainath Dharmshala Rajendra Nagar Kaksh Kra.2
20	Sarsvati Shishu Mandir Kaksha Kramank 1 Mahakal Maidan	41	Sainaath Dharmshala Rajendra Nagar Kaksh Kr. 3
21	Sarsvati Shishu Mandir Kaksha Kramank 2 Mahakal	42	Prihaar Manglik Prisar Shantinagar

Contd....

Polling Station Level Election Results

Polling Station-wise Votes Secured by Overall Top Five Parties in Ujjain South Assembly in Assembly Election (AE) under Ujjain Parliamentary Constituency in Madhya Pradesh (2018)

Number of Polling Station	Winner - Dr. Mohan Yadav (BJP)	Runner-up - Rajendra Vashishtha (Raju Bhaiya) (INC)	3rd - Jay Singh Darbar (IND)	4th - Dr. Radheshyam Mishra "Pandit Ji" (SPAKP)	5th - Indar Lal Makwana (BSP)	NOTA	Other	Total Votes Secured
36	433	150	87	25	8	10	5	718
37	375	121	84	23	5	4	14	626
38	317	86	24	3	1	2	6	439
39	336	174	62	17	2	5	7	603
40	420	252	235	0	11	12	26	956
41	399	109	181	10	11	10	5	725
42	428	137	155	1	8	18	11	758
43	396	136	56	3	15	8	16	630
44	251	133	46	2	8	4	7	451
45	293	105	53	19	4	7	3	484
46	210	53	38	15	0	5	0	321
47	166	96	50	7	0	1	1	321
48	204	104	72	21	3	4	3	411
49	282	98	53	41	2	11	4	491
50	128	41	22	5	0	4	2	202
51	123	67	38	3	1	4	0	236
52	269	120	78	11	0	7	4	489
53	287	158	34	14	1	7	1	502
54	334	312	122	0	0	8	3	779
55	103	103	31	0	1	2	4	244
56	146	70	12	9	0	2	2	241
57	377	229	45	11	6	6	7	681
58	221	79	23	9	1	0	1	334
59	255	144	31	14	2	4	4	454
60	247	158	32	13	0	6	4	460
61	380	234	59	15	6	8	3	705
62	379	215	54	21	1	15	2	687
63	394	317	57	1	7	6	8	790
64	301	267	43	0	5	4	4	624
65	235	99	47	3	0	0	2	386
66	203	93	65	3	1	3	7	375
67	253	174	77	3	6	7	7	527
68	346	104	37	2	5	3	5	502
69	332	100	39	12	5	16	19	523
70	480	166	49	1	6	6	5	713

Contd....

Polling Station Level Election Results

Winner, Runner-up and 3rd Party Position & Winning Margin According to Polling Stations in Ujjain South Assembly in Assembly Election (AE) under Ujjain Parliamentary Constituency in Madhya Pradesh (2018)

Polling Station Number	Winner Party	Winner Votes (%)	Runner-up Party	Runner-up Votes (%)	Winning Margin Votes (%)	Third Party	Third Party Votes (%)	Other Votes (%)
67	BJP	253 (48.01)	INC	174 (33.02)	79 (14.99)	IND (JSD)	77 (14.61)	23 (4.36)
68	BJP	346 (68.92)	INC	104 (20.72)	242 (48.2)	IND (JSD)	37 (7.37)	15 (2.99)
69	BJP	332 (63.48)	INC	100 (19.12)	232 (44.36)	IND (JSD)	39 (7.46)	52 (9.94)
70	BJP	480 (67.32)	INC	166 (23.28)	314 (44.04)	IND (JSD)	49 (6.87)	18 (2.52)
71	BJP	278 (47.36)	INC	222 (37.82)	56 (9.54)	IND (JSD)	74 (12.61)	13 (2.21)
72	BJP	401 (46.04)	INC	229 (26.29)	172 (19.75)	IND (JSD)	170 (19.52)	71 (8.15)
73	BJP	388 (52.65)	INC	200 (27.14)	188 (25.51)	IND (JSD)	97 (13.16)	52 (7.06)
74	BJP	318 (41.46)	INC	242 (31.55)	76 (9.91)	IND (JSD)	134 (17.47)	73 (9.52)
75	BJP	227 (42.12)	INC	202 (37.48)	25 (4.64)	IND (JSD)	71 (13.17)	39 (7.24)
76	BJP	249 (39.71)	INC	220 (35.09)	29 (4.62)	IND (JSD)	115 (18.34)	43 (6.86)
77	BJP	161 (40.76)	INC	144 (36.46)	17 (4.3)	IND (JSD)	65 (16.46)	25 (6.33)
78	INC	258 (38)	BJP	200 (29.46)	58 (8.54)	IND (JSD)	170 (25.04)	51 (7.51)
79	BJP	225 (37.75)	INC	216 (36.24)	9 (1.51)	IND (JSD)	99 (16.61)	56 (9.4)
80	INC	324 (42.35)	BJP	285 (37.25)	39 (5.1)	IND (JSD)	74 (9.67)	82 (10.72)
81	BJP	275 (52.68)	INC	176 (33.72)	99 (18.96)	IND (JSD)	42 (8.05)	29 (5.56)
82	BJP	481 (49.18)	INC	336 (34.36)	145 (14.82)	IND (JSD)	91 (9.3)	70 (7.16)
83	BJP	476 (55.22)	INC	219 (25.41)	257 (29.81)	IND (JSD)	128 (14.85)	39 (4.52)
84	BJP	302 (46.68)	INC	233 (36.01)	69 (10.67)	IND (JSD)	85 (13.14)	27 (4.17)
85	BJP	140 (51.28)	INC	97 (35.53)	43 (15.75)	IND (JSD)	17 (6.23)	19 (6.96)
86	BJP	404 (53.72)	INC	194 (25.8)	210 (27.92)	IND (JSD)	120 (15.96)	34 (4.52)
87	BJP	237 (62.7)	INC	87 (23.02)	150 (39.68)	IND (JSD)	37 (9.79)	17 (4.5)
88	BJP	361 (62.13)	INC	141 (24.27)	220 (37.86)	IND (JSD)	60 (10.33)	19 (3.27)
89	BJP	238 (62.3)	INC	87 (22.77)	151 (39.53)	IND (JSD)	49 (12.83)	8 (2.09)
90	BJP	288 (40.51)	INC	248 (34.88)	40 (5.63)	IND (JSD)	151 (21.24)	24 (3.38)
91	BJP	361 (58.79)	INC	156 (25.41)	205 (33.38)	IND (JSD)	75 (12.21)	22 (3.58)
92	BJP	260 (68.78)	INC	87 (23.02)	173 (45.76)	IND (JSD)	22 (5.82)	9 (2.38)
93	BJP	306 (43.04)	INC	290 (40.79)	16 (2.25)	IND (JSD)	80 (11.25)	35 (4.92)
94	BJP	306 (44.93)	INC	267 (39.21)	39 (5.72)	IND (JSD)	77 (11.31)	31 (4.55)
95	BJP	269 (52.64)	INC	174 (34.05)	95 (18.59)	IND (JSD)	45 (8.81)	23 (4.5)
96	BJP	420 (50.97)	INC	271 (32.89)	149 (18.08)	IND (JSD)	92 (11.17)	41 (4.98)
97	BJP	259 (55.7)	INC	147 (31.61)	112 (24.09)	IND (JSD)	39 (8.39)	20 (4.3)
98	BJP	294 (50.69)	INC	212 (36.55)	82 (14.14)	IND (JSD)	31 (5.34)	43 (7.41)
99	BJP	105 (43.21)	INC	102 (41.98)	3 (1.23)	SPAKP	14 (5.76)	22 (9.05)

Contd....

Socio-Economic Amenities - Rural

Access to Education Facilities

Particulars	Number of Village (% of Population)				
	Available	Not Available	If Not Available (Distance of Nearest Facility)		
			A	B	C
Govt. Primary School	65 (100)	0 (0)	0 (0)	0 (0)	0 (0)
Private Primary School	13 (31)	52 (69)	0 (0)	0 (0)	0 (0)
Govt. Middle School	39 (78)	26 (22)	21 (19)	3 (1)	2 (2)
Private Middle School	6 (13)	59 (87)	0 (0)	0 (0)	0 (0)
Govt. Secondary School	8 (27)	57 (73)	25 (36)	22 (23)	3 (4)
Private Secondary School	3 (8)	62 (92)	1 (1)	2 (1)	0 (0)
Govt. Senior Secondary School	2 (6)	63 (94)	6 (6)	20 (32)	30 (41)
Private Senior Secondary School	1 (3)	64 (97)	1 (2)	2 (1)	0 (0)
Govt. Arts and Science Degree College	0 (0)	65 (100)	0 (0)	12 (24)	52 (70)
Private Arts and Science Degree College	0 (0)	65 (100)	0 (0)	0 (0)	0 (0)
Govt. Engineering College	0 (0)	65 (100)	2 (3)	10 (21)	49 (67)
Private Engineering College	0 (0)	65 (100)	1 (2)	1 (0)	0 (0)
Govt. Medicine College	0 (0)	65 (100)	0 (0)	7 (14)	57 (81)
Private Medicine College	0 (0)	65 (100)	0 (0)	0 (0)	0 (0)
Govt. Management Institute	0 (0)	65 (100)	0 (0)	9 (20)	48 (66)
Private Management Institute	0 (0)	65 (100)	0 (0)	2 (4)	2 (1)
Govt. Polytechnic	0 (0)	65 (100)	0 (0)	9 (22)	56 (78)
Private Polytechnic	0 (0)	65 (100)	0 (0)	0 (0)	0 (0)
Govt. Vocational Training School/ITI	0 (0)	65 (100)	0 (0)	11 (23)	54 (77)
Private Vocational Training School/ITI	0 (0)	65 (100)	0 (0)	0 (0)	0 (0)
Govt. Non Formal Training Centre	0 (0)	65 (100)	0 (0)	11 (23)	54 (77)
Private Non Formal Training Centre	0 (0)	65 (100)	0 (0)	0 (0)	0 (0)
Govt. School For Disabled	0 (0)	65 (100)	0 (0)	8 (16)	54 (76)
Private School For Disabled	0 (0)	65 (100)	0 (0)	0 (0)	0 (0)
Government Others	0 (0)	65 (100)	0 (0)	0 (0)	2 (5)
Private Others	0 (0)	65 (100)	0 (0)	0 (0)	1 (1)

Note : Distance A : Less than 5 km; B : Between 5-10 km; C : 10+ km.; Source : Data Analysis is based on 2011 Census.

DISCLAIMER

The Terms of Use and Disclaimer of Datanet India Private Limited (hereinafter referred to as "Datanet") for use of this analysis report of **Ujjain South Assembly Constituency (Ujjain South Vidhan Sabha)** :-

1. **Assembly Factbook™** is a Registered Trade Mark owned by Datanet.
2. All the maps are sketched and graphical representation only and have not been drawn to the scale and also not to represent the actual geographical area or boundary of the unit.
3. The data for the aforesaid analysis is based on authentic sources and has been culled from the various publications of Census, CSO and NSSO for district and block level data, various central and state government departments, Central & State Elections Commissions and the concerned Returning Officers' releases, Electoral Rolls, Election results and allied publications, internal assessment, surveys, estimates and analysis. Therefore, certain adjustment of data at micro level may have been done to arrive closer to the macro data.
4. Data have been provided on an "As Is" and "As AVAILABLE" basis
5. The colours shown in the maps or diagram and charts of a particular party, alliance or AC are indicative and do not represent them.
6. This publication which includes maps, sheets, graphs and data would be the property under copyright of Datanet only. The user may use these for its internal study, analysis and research purposes. It's public display, re-selling or any commercial uses by the user are not allowed.
7. Datanet has taken due care and caution in compilation and processing of data and allied information, but does not guarantee the accuracy, adequacy or completeness of any information/analysis and will be not responsible for any errors or omissions or for the results obtained from the use of such information/analysis.
8. All the contents for the publication have been culled from various authentic sources and Datanet reasonably believes such sources to be reliable, but does not make any representations, express or implied as to the accuracy or fitness of use of such information. The information or contents of the information/analysis do not constitute advice and should not be relied upon in making (or refraining from making) any decision. Any reliance placed upon the information provided by Datanet is the sole responsibility and strictly at the user's risk.
9. In no event will Datanet be liable for any damages (including, without limitation, damages for loss of business projects, or loss of profits) arising in contract, tort or otherwise from the use of or inability to use any of its contents, or from any action taken (or refrained from being taken) as a result of using the analysis or any of its contents. Datanet its directors, owners, editors, officials, employees, distributor and agents or any associate will not be liable for any errors in the information contained or any consequences arising from the use of the contents of the provided information/analysis.
10. If any provision of these terms and conditions is held invalid or illegal or unenforceable for any reason by any court of competent jurisdiction, such provision shall be severed and the remainder of provisions of the terms and conditions shall continue in full force and effect as if the Term of Use had been executed with the invalid, illegal or unenforceable provision eliminated.
11. If there are any discrepancies in the information provided, please bring it to attention of Datanet for suitable rectification measures.

Buy Online This Complete Book At
Datanet India eBooks Store

www.indiastatpublications.com

or go directly at

[http://www.indiastatpublications.com/
Assembly_factbook/Madhya_Pradesh/Ujjain/ Ujjain_South](http://www.indiastatpublications.com/Assembly_factbook/Madhya_Pradesh/Ujjain/Ujjain_South)

 **india**stat**elections**

