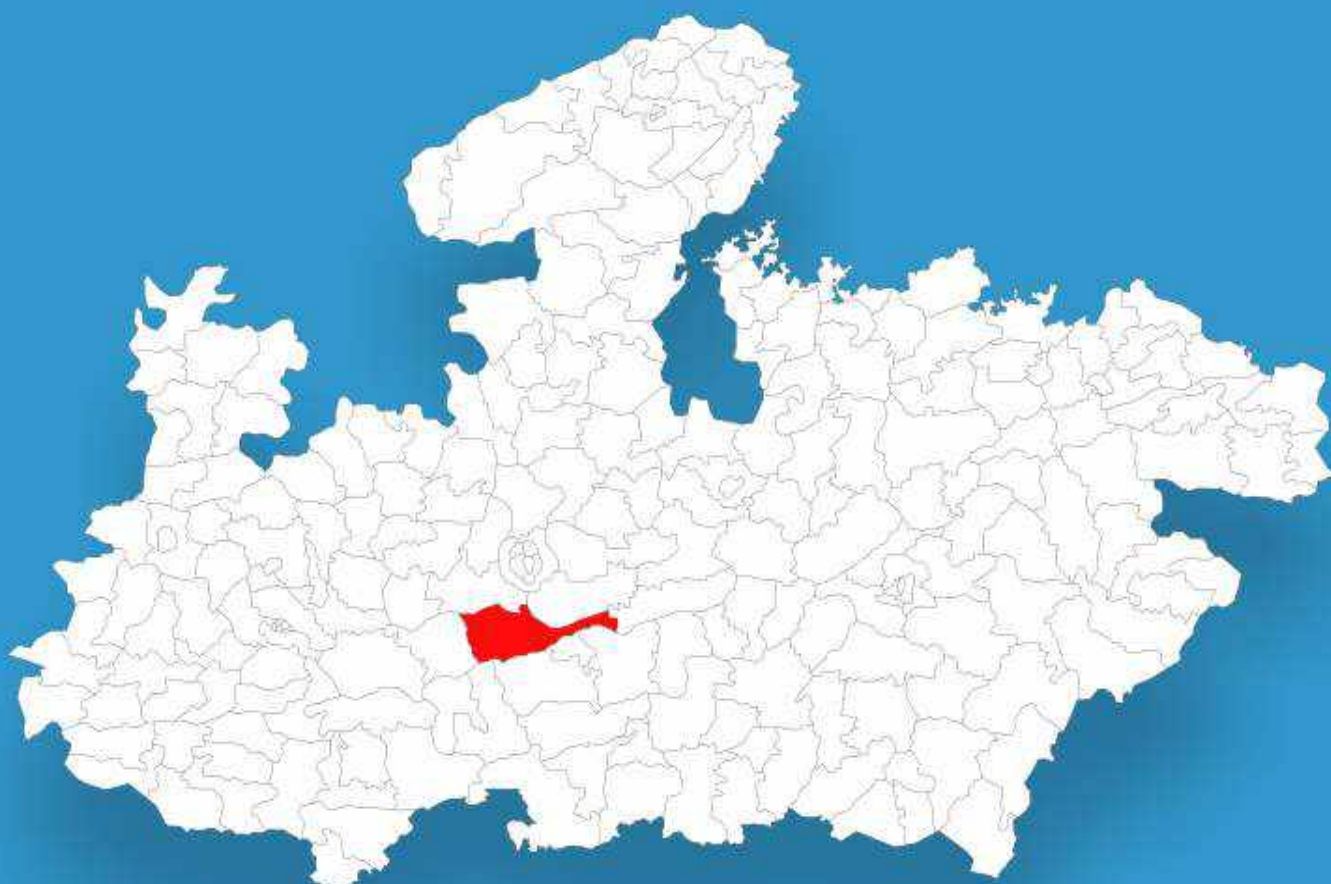




Madhya Pradesh

Assembly Factbook™

Budhni Assembly Constituency



Key Electoral Data of Budhni
Assembly Constituency (Vidhan Sabha)

Madhya Pradesh

Assembly Factbook™

Budhni Assembly Constituency



Budhni Vidhan Sabha

Editor & Director

Dr. R.K. Thukral

Research Editor

Dr. Shafeeq Rahman

Compiled, Researched and Published by Datanet India Pvt. Ltd.

D-100, 1st Floor,

Okhla Industrial Area, Phase-I,
New Delhi- 110020.

Ph.: 91-11- 43580781-84

Email : support@indiastatpublications.com

Website : www.indiastatelections.com

Online Book Store :

www.indiastatpublications.com

Report No. : AFB/MP-156-0125

ISBN : 978-93-87165-32-8

First Edition : January, 2018

Eighth Updated Edition : January, 2025

Price : Rs. 11500/-

US\$ 310

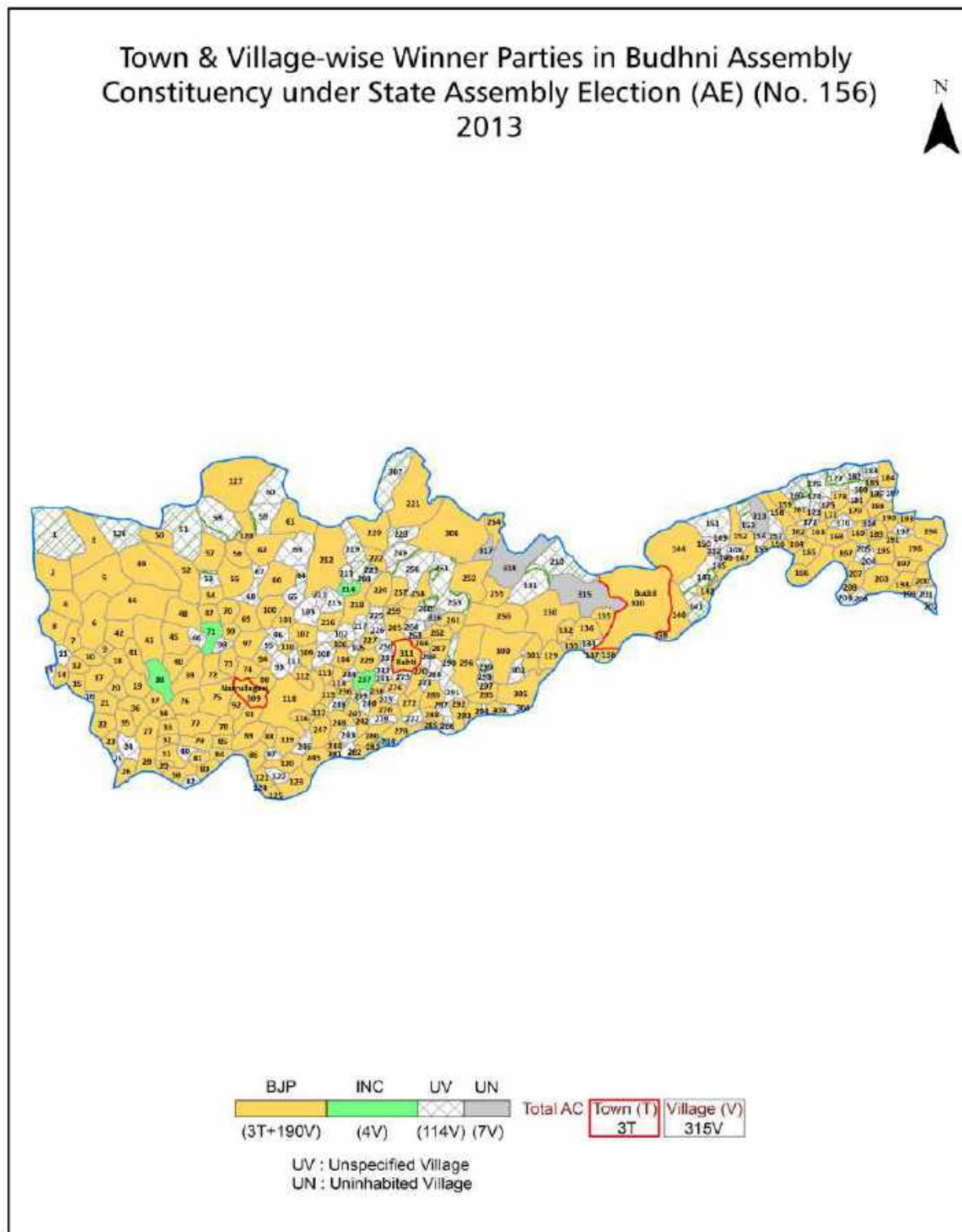
© Datanet India Pvt. Ltd.

All rights reserved. No part of this book may be reproduced, stored in a retrieval system or transmitted in any form or by any means, mechanical photocopying, photographing, scanning, recording or otherwise without the prior written permission of the publisher. Please refer to Disclaimer at page no. 255 for the use of this publication.

Printed in India

No.	Particulars	Page No.
	Introduction	
1	Assembly Constituency - (Vidhan Sabha) at a Glance Features of Assembly as per Delimitation Commission of India (2008)	1-2
	Location and Political Maps	
2	Location Map Boundaries of Assembly Constituency - (Vidhan Sabha in District Boundaries of Assembly Constituency under Parliamentary Constituency - (Lok Sabha) Town & Village-wise Winner Parties- 2024, 2023, 2019, 2018, 2014, 2013, 2009 and 2008	3-11
	Administrative Setup (2011)	
3	District Sub-district Towns Villages Inhabited Villages Uninhabited Villages Village Panchayat Intermediate Panchayat	12-27
	Demographics (2011)	
4	Population Households Rural/Urban Population Towns and Villages by Population Size Sex Ratio (Total & 0-6 Years) Religious Population Social Population Literacy Rate	28-29
	Electoral Features	
5	Important Dates of Last Elections Held Electors by Gender Service Electors Voters Voters Turnout Polling Stations & Average Number of Electors per Polling Station Electors by Age Group Present Elected Representatives	30-35
	Historical Summary Election Results	
6	Vote Share of Major Parties Winning Margin (Number & Percentage Polarity of Parties Summary Result of Assembly Segment of Parliamentary Elections 2024, 2019, 2014, 2009, 2004 and 1999 Summary Result of Assembly Elections 2023, 2018, 2013, 2008, 2003, 1998, 1993, 1990, 1985, 1980, 1977, 1972, 1967, 1962 and 1957	36-58
	Polling Station Level Election Results	
7	Name and Number of Polling Station 2024, 2023, 2019, 2018, 2014, 2013, 2009 and 2008 Polling Station-wise Electors, Voters & Voters Turnout 2024, 2023, 2019, 2018, 2014, 2013, 2009 and 2008 Polling Station wise Elections Results 2024, 2023, 2019, 2018, 2014, 2013, 2009 and 2008	59-233
	Share of Assembly Constituency	
8	Share of Assembly Constituency - (Vidhan Sabha) in State, District and Parliamentary Constituency - (Lok Sabha)	234
	Socio-Economic Amenities (2011)	
9	Access to Administrative Units Agricultural, Manufacturing and Industrial Commodities Demographic Indicators Education Health & Manpower Drinking Water Supply Sanitation Entertainment and Recreations Infrastructure Power Food Allocation Distribution and Marketing of Agriculture Commodities Infrastructure Transport and Road Infrastructure Communication Banking and Financial Services Land Use Irrigation Source	236-250
10	Abbreviation & Sources	252-253
11	Disclaimer	255

Location & Political Map



Administrative Setup

List of Village Panchayat & Intermediate Panchayat (Block) Name - 2011

Village Name	Village Panchayat Name	Intermediate Panchayat Name
Agra	Agra	Nasrullaganj
Akola	Akola	Budni
Amba Jadeed	Amba Jadeed	Nasrullaganj
Amba Kadeem	Amba Kadeem	Nasrullaganj
Ambajhir	Dhaba	Nasrullaganj
Amdoh	Dhaba	Nasrullaganj
Ameerganj	Ameerganj	Nasrullaganj
Amlada	Padaliya	Nasrullaganj
Amon	Amon	Budni
Anwalighat	Anwalighat	Budni
Atraliya	Richhadiya Kadeem	Nasrullaganj
Babri	Babri	Nasrullaganj
Bachgaon	Bachgaon	Nasrullaganj
Badgaon	Amba Jadeed	Nasrullaganj
Badnagar	Badnagar	Nasrullaganj
Bagwada	Joshiapur	Budni
Bagwara	Bagwara	Nasrullaganj
Bain	Bain	Nasrullaganj
Baisad	Gularpura	Nasrullaganj
Baktra	Baktra	Budni
Balagaon	Balagaon	Nasrullaganj
Bamhori	Nonbhet	Budni
Baneta	Baneta	Budni
Bankot	Manji Khedi	Nasrullaganj
Bans Gehan	Amon	Budni
Bardha	Vardha	Budni
Barkheda	Barkheda	Budni
Barkhedi	Bachgaon	Nasrullaganj
Barodiya	Khatya Khedi	Nasrullaganj

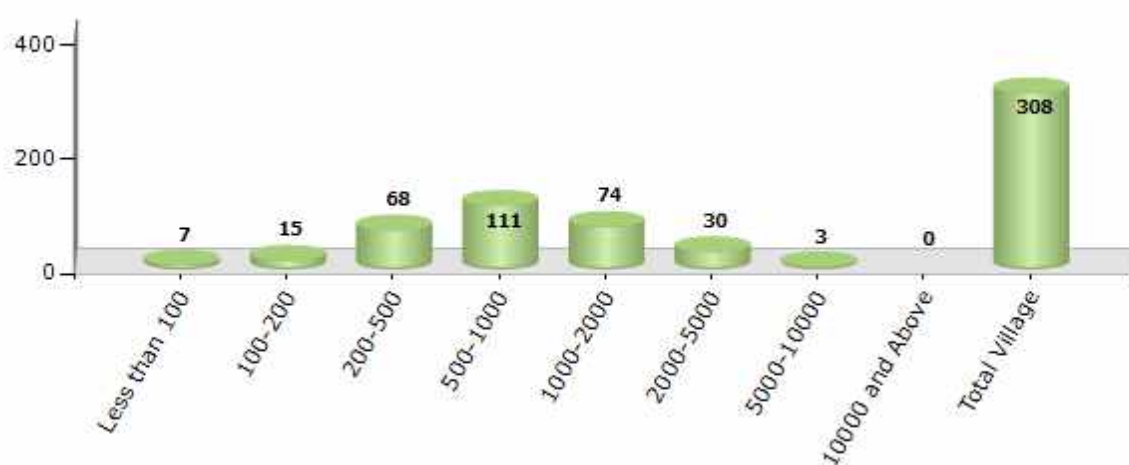
Contd....

Demographics

Number of Villages by Population Size - 2011

Less than 100	100-200	200-500	500-1000	1000-2000	2000-5000	5000-10000	10000 and Above	Total Village
7	15	68	111	74	30	3	0	308

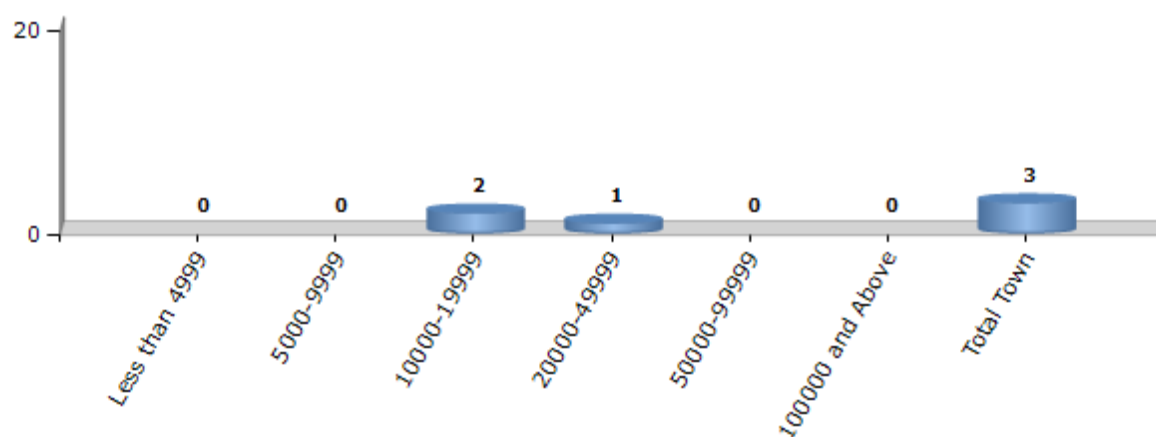
Number of Villages by Population Size - 2011



Number of Towns by Population Size - 2011

Less than 4999	5000-9999	10000-19999	20000-49999	50000-99999	100000 and Above	Total Town
0	0	2	1	0	0	3

Number of Towns by Population Size - 2011

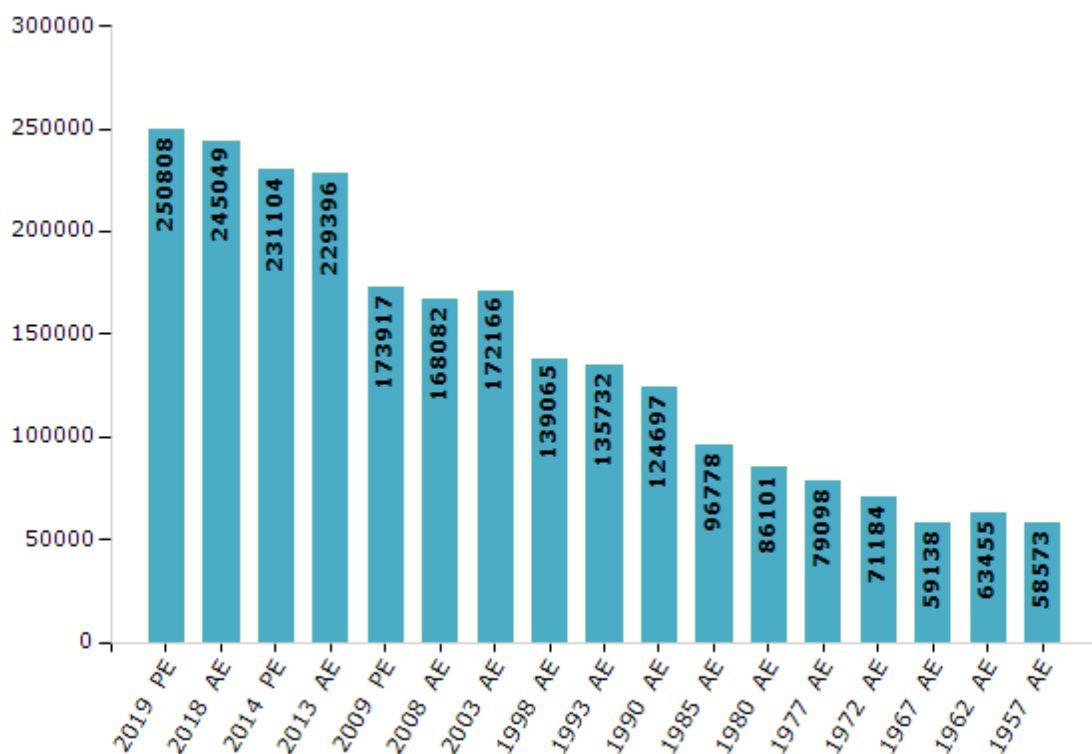


Electoral Features

Electors by Male & Female

Year	Male	Female	Others	Total	Year	Male	Female	Others	Total
2019 PE	131080	119721	7	250808	1993 AE	71708	64024	-	135732
2018 AE	128167	116873	9	245049	1990 AE	72509	52188	-	124697
2014 PE	121653	109448	3	231104	1985 AE	49609	47169	-	96778
2013 AE	120549	108844	3	229396	1980 AE	43729	42372	-	86101
2009 PE	93585	80332	-	173917	1977 AE	41831	37267	-	79098
2008 AE	89892	78190	-	168082	1972 AE	36993	34191	-	71184
2004 PE	-	-	-	-	1967 AE	-	-	-	59138
2003 AE	91072	81094	-	172166	1962 AE	-	-	-	63455
1999 PE	-	-	-	-	1957 AE	-	-	-	58573
1998 AE	73374	65691	-	139065	1952 AE	-	-	-	-

Number of Electors

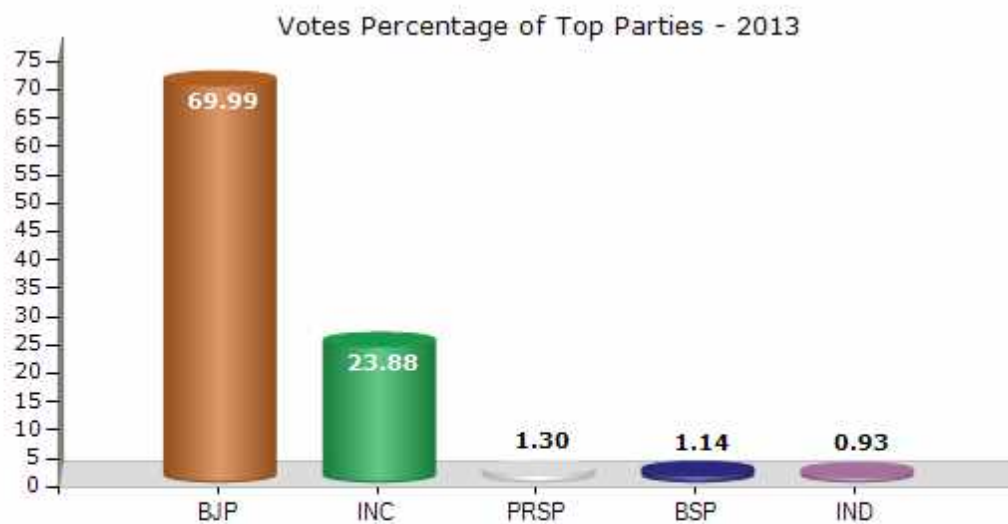


Note : AE : Assembly Election, PE : Assembly Segment of Parliamentary Election

Historical Summary Election Results

Summary Result of Assembly Election - 2013

Candidate Name	Party	Votes	Votes %
Shivraj Singh Chouhan	BJP	128730	69.99
Dr. Mahendra Singh Chauhan	INC	43925	23.88
Brijesh Kumar	PRSP	2393	1.3
Balram Yadav Advocate	BSP	2096	1.14
Sursari Prasad	IND	1707	0.93
Surendra Sharma	IND	951	0.52
Mohan Ojha Parte	GGP	667	0.36
Vivek	IND	465	0.25
Pt. Vijay Upadhyay	IND	291	0.16
Prem Singh	IND	259	0.14
Premnarayan	IND	208	0.11
	NOTA	2247	1.22



Polling Station Level Election Results

Number and Name of Polling Stations (PS) (2018)

Number of Polling Stations	Name of Polling Stations	Number of Polling Stations	Name of Polling Stations
1	Madhyamik Shala Bhawan Kusumkheda	22	N.Pra.Shala Bhawan Machhavai
2	Prathamik Shala Bhawan Thikari	23	Bahuuddeshiy Bhawan Khavada
3	Prathamik Shala Bhawan Dehari	24	Navin Madhyamik Shala Bhawan Jait
4	Prathamik Shala Bhawan Nonbhet	25	Navin Madhyamik Shala Bhawan Borena
5	Haikul Bhawan Jonatala	26	Prathamik Shala Bhawan Bisakhedi
6	Madhyamik Shala Bhawan Jonatala	27	Prathamik Shala Bhawan Narayanapur
7	Prathamik Shala Bhawan Baktara	28	Madhyamik Shala Bhawan Nandaner
8	Pashuoshadhalay Bhawan	29	Madhyamik Shala Bhawan Nandaner
9	Panchayat Bhawan Bakatara	30	Hai School Bhawan Purvi Bhag Dobi
10	Karya.A.V.A.Barana Bakatara	31	Haikul Bhawan Dobi
11	U.Ma.V. Bakatara	32	Prathamik Shala Bhawan Khoha
12	Prathamik Shala Bhawan Siyagahan	33	Prathamik Shala Bhawan Samnapur
13	Prathamik Shala Bhawan Khitavai	34	Prathamik Shala Bhawan Satramau
14	Prathamik Shala Bhawan Sagpur	35	Prathamik Shala Bhawan Sankhedi
15	Bahuuddeshiy Bhawan Khairisilagena	36	Navin Madhyamik Shala Bhawan Sardarnagar Purvi Bhag
16	M S Bhawan Kheri Silgena	37	Navin Madhyamik Shala Bhawan Sardarnagar Pashchimi Bhag
17	Haikul Bhawan Amon	38	N.Pa.Shala Bhawan Hathanora
18	Prathamik Shala Bhawan Chikali	39	Prathamik Shala Bhawan Pipaliya
19	Prathamik Shala Bhawan Khidiyakurmi	40	Navin Prathamik Shala Bhawan Nimaton
20	Ma.Shala Bhawan Gadar	41	Prathamik Shala Bhawan Guvadiya
21	Prathamik Shala Bhawan Vansgahan	42	Prathamik Shala Bhawan Javaharakheda

Contd....

Polling Station Level Election Results

Polling Station-wise Votes Secured by Overall Top Five Parties in Budhni Assembly in Assembly Election (AE) under Vidisha Parliamentary Constituency in Madhya Pradesh (2018)

Number of Polling Station	Winner - Shivraj Singh Chouhan (BJP)	Runner-up - Arun Subhashchandra (INC)	3rd - Revaram Sallam (GGP)	4th - Sanjeev Kumar (BSP)	5th - Hemraj Pethari (IND)	NOTA	Other	Total Votes Secured
36	420	112	8	7	8	4	19	578
37	847	109	1	14	6	6	19	1002
38	389	231	5	2	3	6	11	647
39	346	232	17	6	1	5	9	616
40	362	195	35	7	4	0	4	607
41	387	127	138	5	6	2	28	693
42	126	160	3	1	1	2	6	299
43	308	62	1	3	4	3	2	383
44	225	122	43	1	3	4	12	410
45	268	91	0	4	2	1	6	372
46	250	77	0	5	6	1	6	345
47	355	129	71	4	6	5	12	582
48	526	128	0	5	7	5	13	684
49	345	72	29	4	5	6	5	466
50	792	139	73	2	2	8	14	1030
51	582	192	0	1	8	8	14	805
52	680	334	3	5	7	9	13	1051
53	543	169	0	5	7	4	1	729
54	499	194	1	6	3	4	9	716
55	451	225	4	5	1	6	8	700
56	301	258	1	2	4	5	3	574
57	443	149	1	6	12	2	16	629
58	416	191	87	9	10	14	19	746
59	405	285	79	4	4	10	12	799
60	113	175	19	1	1	7	8	324
61	305	155	0	3	3	3	11	480
62	222	104	0	4	1	5	6	342
63	319	97	1	3	4	4	2	430
64	487	158	4	5	5	6	39	704
65	156	309	0	5	0	1	2	473
66	532	192	1	4	1	6	7	743
67	403	221	0	1	0	8	5	638
68	200	181	4	1	3	3	3	395
69	409	177	3	3	0	7	6	605
70	432	214	5	0	1	14	9	675

Contd....

Polling Station Level Election Results

Winner, Runner-up and 3rd Party Position & Winning Margin According to Polling Stations in Budhni Assembly in Assembly Election (AE) under Vidisha Parliamentary Constituency in Madhya Pradesh (2018)

Polling Station Number	Winner Party	Winner Votes (%)	Runner-up Party	Runner-up Votes (%)	Winning Margin Votes (%)	Third Party	Third Party Votes (%)	Other Votes (%)
67	BJP	403 (63.17)	INC	221 (34.64)	182 (28.53)	BSP	1 (0.16)	13 (2.04)
68	BJP	200 (50.63)	INC	181 (45.82)	19 (4.81)	GGP	4 (1.01)	10 (2.53)
69	BJP	409 (67.6)	INC	177 (29.26)	232 (38.34)	GGP	3 (0.5)	16 (2.64)
70	BJP	432 (64)	INC	214 (31.7)	218 (32.3)	GGP	5 (0.74)	24 (3.56)
71	BJP	411 (50.24)	INC	379 (46.33)	32 (3.91)	IND (HP)	7 (0.86)	21 (2.57)
72	BJP	368 (64.34)	INC	181 (31.64)	187 (32.7)	GGP	8 (1.4)	15 (2.62)
73	BJP	497 (68.36)	INC	199 (27.37)	298 (40.99)	GGP	4 (0.55)	27 (3.71)
74	BJP	406 (68.35)	INC	153 (25.76)	253 (42.59)	GGP	10 (1.68)	25 (4.21)
75	BJP	445 (71.31)	INC	169 (27.08)	276 (44.23)	IND (HP)	2 (0.32)	8 (1.28)
76	BJP	332 (50)	INC	313 (47.14)	19 (2.86)	IND (HP)	4 (0.6)	15 (2.26)
77	BJP	548 (57.68)	INC	369 (38.84)	179 (18.84)	IND (HP)	5 (0.53)	28 (2.95)
78	BJP	493 (60.27)	INC	267 (32.64)	226 (27.63)	GGP	12 (1.47)	46 (5.62)
79	BJP	400 (54.64)	INC	210 (28.69)	190 (25.95)	GGP	79 (10.79)	43 (5.87)
80	INC	156 (46.99)	BJP	153 (46.08)	3 (0.91)	IND (HP)	7 (2.11)	16 (4.82)
81	BJP	264 (62.86)	INC	131 (31.19)	133 (31.67)	GGP	7 (1.67)	18 (4.29)
82	BJP	683 (73.92)	INC	125 (13.53)	558 (60.39)	BSP	21 (2.27)	95 (10.28)
83	BJP	536 (58.2)	INC	329 (35.72)	207 (22.48)	IND (HP)	19 (2.06)	37 (4.02)
84	BJP	382 (75.35)	INC	108 (21.3)	274 (54.05)	BSP	5 (0.99)	12 (2.37)
85	BJP	316 (64.36)	INC	142 (28.92)	174 (35.44)	GGP	16 (3.26)	17 (3.46)
86	BJP	227 (43.91)	INC	155 (29.98)	72 (13.93)	GGP	108 (20.89)	27 (5.22)
87	BJP	425 (55.27)	INC	318 (41.35)	107 (13.92)	IND (PS)	4 (0.52)	22 (2.86)
88	BJP	174 (60.42)	INC	56 (19.44)	118 (40.98)	GGP	53 (18.4)	5 (1.74)
89	INC	357 (55.96)	BJP	246 (38.56)	111 (17.4)	GGP	17 (2.66)	18 (2.82)
90	BJP	595 (73.37)	INC	186 (22.93)	409 (50.44)	BSP	6 (0.74)	24 (2.96)
91	INC	314 (49.37)	BJP	302 (47.48)	12 (1.89)	IND (HP)	4 (0.63)	16 (2.52)
92	BJP	338 (49.27)	INC	319 (46.5)	19 (2.77)	BSP	4 (0.58)	25 (3.64)
93	BJP	432 (56.77)	INC	252 (33.11)	180 (23.66)	GGP	47 (6.18)	30 (3.94)
94	BJP	231 (75.49)	INC	74 (24.18)	157 (51.31)	GGP	0 (0)	1 (0.33)
95	INC	423 (47.58)	BJP	415 (46.68)	8 (0.9)	GGP	14 (1.57)	37 (4.16)
96	BJP	191 (65.19)	INC	54 (18.43)	137 (46.76)	GGP	36 (12.29)	12 (4.1)
97	INC	390 (52.14)	BJP	331 (44.25)	59 (7.89)	GGP	23 (3.07)	4 (0.53)
98	BJP	322 (50.08)	INC	228 (35.46)	94 (14.62)	GGP	60 (9.33)	33 (5.13)
99	BJP	272 (45.03)	INC	253 (41.89)	19 (3.14)	GGP	47 (7.78)	32 (5.3)

Contd....

Socio-Economic Amenities - Rural

Access to Education Facilities

Particulars	Number of Village (% of Population)				
	Available	Not Available	If Not Available (Distance of Nearest Facility)		
			A	B	C
Govt. Primary School	297 (100)	11 (0)	7 (0)	1 (0)	0 (0)
Private Primary School	32 (23)	276 (77)	0 (0)	0 (0)	0 (0)
Govt. Middle School	170 (78)	138 (22)	110 (19)	17 (2)	3 (0)
Private Middle School	31 (24)	277 (76)	0 (0)	0 (0)	0 (0)
Govt. Secondary School	52 (34)	256 (66)	114 (27)	98 (25)	22 (5)
Private Secondary School	10 (10)	298 (90)	3 (1)	1 (0)	0 (0)
Govt. Senior Secondary School	20 (18)	288 (82)	75 (21)	129 (39)	62 (16)
Private Senior Secondary School	6 (8)	302 (92)	1 (0)	0 (0)	1 (1)
Govt. Arts and Science Degree College	3 (5)	305 (95)	9 (4)	35 (14)	223 (68)
Private Arts and Science Degree College	2 (1)	306 (99)	0 (0)	0 (0)	0 (0)
Govt. Engineering College	0 (0)	308 (100)	0 (0)	0 (0)	232 (72)
Private Engineering College	2 (0)	306 (100)	0 (0)	0 (0)	35 (16)
Govt. Medicine College	0 (0)	308 (100)	2 (1)	0 (0)	266 (89)
Private Medicine College	0 (0)	308 (100)	0 (0)	0 (0)	0 (0)
Govt. Management Institute	0 (0)	308 (100)	0 (0)	0 (0)	249 (83)
Private Management Institute	1 (0)	307 (100)	0 (0)	0 (0)	2 (0)
Govt. Polytechnic	0 (0)	308 (100)	0 (0)	0 (0)	303 (99)
Private Polytechnic	0 (0)	308 (100)	0 (0)	0 (0)	0 (0)
Govt. Vocational Training School/ITI	2 (0)	306 (100)	4 (2)	28 (12)	271 (85)
Private Vocational Training School/ITI	1 (0)	307 (100)	0 (0)	0 (0)	0 (0)
Govt. Non Formal Training Centre	2 (1)	306 (99)	0 (0)	11 (3)	158 (50)
Private Non Formal Training Centre	1 (0)	307 (100)	5 (2)	1 (0)	128 (43)
Govt. School For Disabled	1 (0)	307 (100)	3 (1)	0 (0)	239 (79)
Private School For Disabled	1 (0)	307 (100)	0 (0)	0 (0)	7 (2)
Government Others	2 (3)	306 (97)	0 (0)	0 (0)	3 (0)
Private Others	1 (0)	307 (100)	0 (0)	0 (0)	0 (0)

Note : Distance A : Less than 5 km; B : Between 5-10 km; C : 10+ km.; Source : Data Analysis is based on 2011 Census.

DISCLAIMER

The Terms of Use and Disclaimer of Datanet India Private Limited (hereinafter referred to as "Datanet") for use of this analysis report of **Budhni Assembly Constituency (Budhni Vidhan Sabha)** :-

1. **Assembly Factbook™** is a Registered Trade Mark owned by Datanet.
2. All the maps are sketched and graphical representation only and have not been drawn to the scale and also not to represent the actual geographical area or boundary of the unit.
3. The data for the aforesaid analysis is based on authentic sources and has been culled from the various publications of Census, CSO and NSSO for district and block level data, various central and state government departments, Central & State Elections Commissions and the concerned Returning Officers' releases, Electoral Rolls, Election results and allied publications, internal assessment, surveys, estimates and analysis. Therefore, certain adjustment of data at micro level may have been done to arrive closer to the macro data.
4. Data have been provided on an "As Is" and "As AVAILABLE" basis
5. The colours shown in the maps or diagram and charts of a particular party, alliance or AC are indicative and do not represent them.
6. This publication which includes maps, sheets, graphs and data would be the property under copyright of Datanet only. The user may use these for its internal study, analysis and research purposes. It's public display, re-selling or any commercial uses by the user are not allowed.
7. Datanet has taken due care and caution in compilation and processing of data and allied information, but does not guarantee the accuracy, adequacy or completeness of any information/analysis and will be not responsible for any errors or omissions or for the results obtained from the use of such information/analysis.
8. All the contents for the publication have been culled from various authentic sources and Datanet reasonably believes such sources to be reliable, but does not make any representations, express or implied as to the accuracy or fitness of use of such information. The information or contents of the information/analysis do not constitute advice and should not be relied upon in making (or refraining from making) any decision. Any reliance placed upon the information provided by Datanet is the sole responsibility and strictly at the user's risk.
9. In no event will Datanet be liable for any damages (including, without limitation, damages for loss of business projects, or loss of profits) arising in contract, tort or otherwise from the use of or inability to use any of its contents, or from any action taken (or refrained from being taken) as a result of using the analysis or any of its contents. Datanet its directors, owners, editors, officials, employees, distributor and agents or any associate will not be liable for any errors in the information contained or any consequences arising from the use of the contents of the provided information/analysis.
10. If any provision of these terms and conditions is held invalid or illegal or unenforceable for any reason by any court of competent jurisdiction, such provision shall be severed and the remainder of provisions of the terms and conditions shall continue in full force and effect as if the Term of Use had been executed with the invalid, illegal or unenforceable provision eliminated.
11. If there are any discrepancies in the information provided, please bring it to attention of Datanet for suitable rectification measures.

Buy Online This Complete Book At
Datanet India eBooks Store

www.indiastatpublications.com

or go directly at

[http://www.indiastatpublications.com/
Assembly_factbook/Madhya_Pradesh/Vidisha/ Budhni](http://www.indiastatpublications.com/Assembly_factbook/Madhya_Pradesh/Vidisha/Budhni)



 **indiastat**elections

ISBN : 978-93-87165-32-8



9 789387 165328