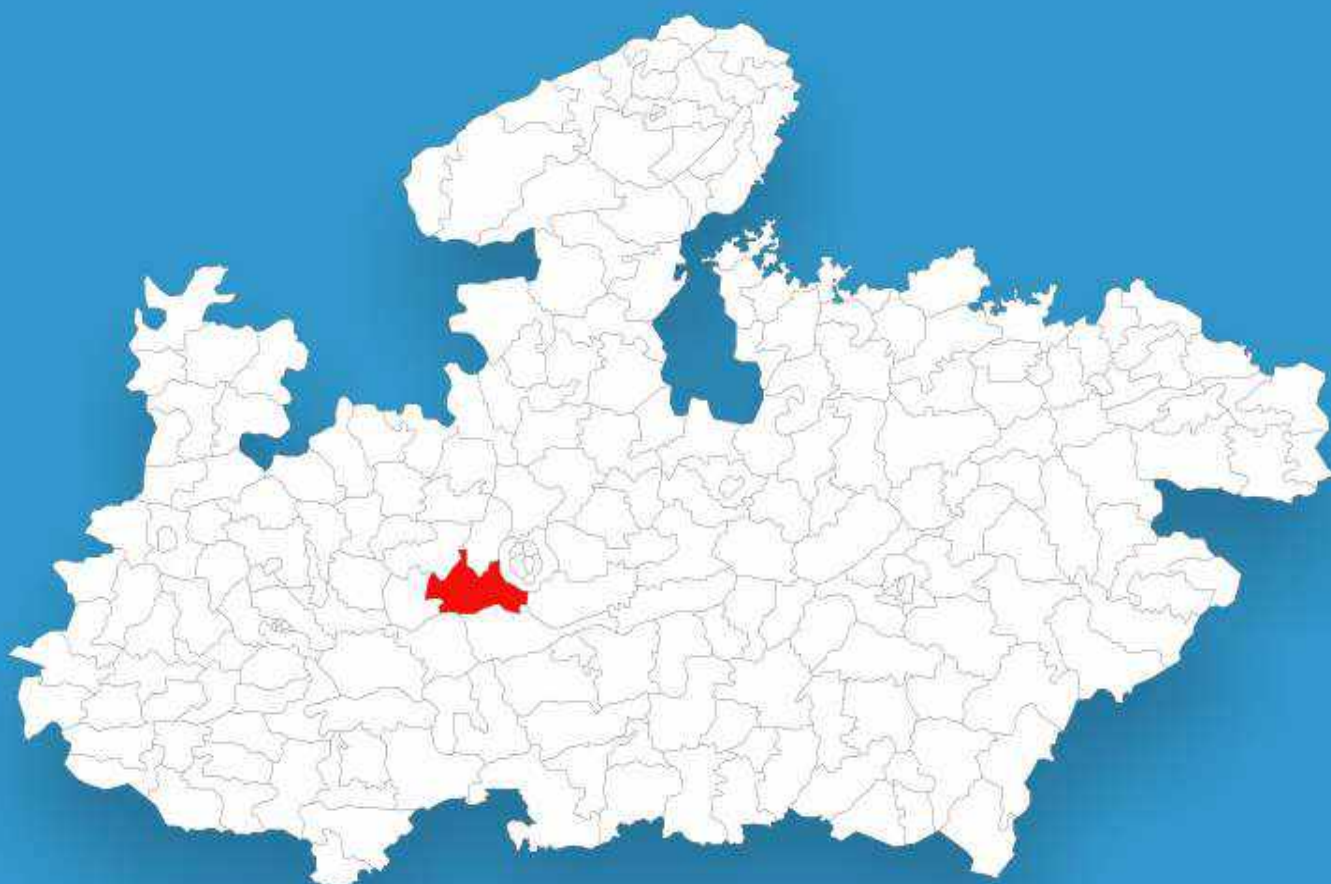




Madhya Pradesh

Assembly Factbook™

Ichhawar Assembly Constituency



Key Electoral Data of Ichhawar
Assembly Constituency (Vidhan Sabha)

Madhya Pradesh

Assembly Factbook™

Ichhawar Assembly Constituency



Ichhawar Vidhan Sabha

Editor & Director

Dr. R.K. Thukral

Research Editor

Dr. Shafeeq Rahman

Compiled, Researched and Published by Datanet India Pvt. Ltd.

D-100, 1st Floor,

Okhla Industrial Area, Phase-I,
New Delhi- 110020.

Ph.: 91-11- 43580781-84

Email : support@indiastatpublications.com

Website : www.indiastatelections.com

Online Book Store :

www.indiastatpublications.com

Report No. : AFB/MP-158-0125

ISBN : 978-93-87165-77-9

First Edition : January, 2018

Eighth Updated Edition : January, 2025

Price : Rs. 11500/-

US\$ 310

© Datanet India Pvt. Ltd.

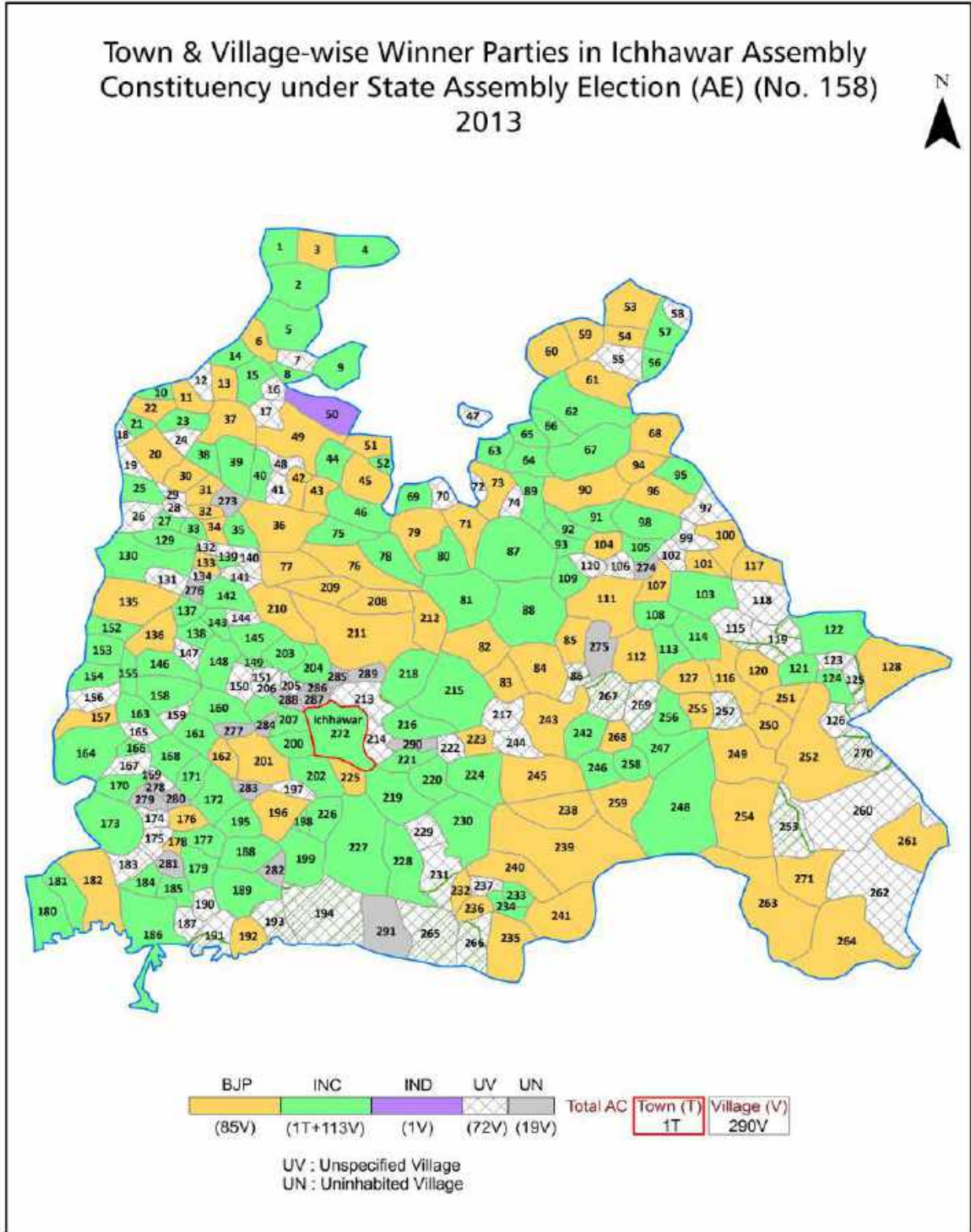
All rights reserved. No part of this book may be reproduced, stored in a retrieval system or transmitted in any form or by any means, mechanical photocopying, photographing, scanning, recording or otherwise without the prior written permission of the publisher. Please refer to Disclaimer at page no. 235 for the use of this publication.

Printed in India

Contents

No.	Particulars	Page No.
	Introduction	
1	Assembly Constituency - (Vidhan Sabha) at a Glance Features of Assembly as per Delimitation Commission of India (2008)	1-2
	Location and Political Maps	
2	Location Map Boundaries of Assembly Constituency - (Vidhan Sabha in District Boundaries of Assembly Constituency under Parliamentary Constituency - (Lok Sabha) Town & Village-wise Winner Parties- 2024, 2023, 2019, 2018, 2014, 2013, 2009 and 2008	3-11
	Administrative Setup (2011)	
3	District Sub-district Towns Villages Inhabited Villages Uninhabited Villages Village Panchayat Intermediate Panchayat	12-26
	Demographics (2011)	
4	Population Households Rural/Urban Population Towns and Villages by Population Size Sex Ratio (Total & 0-6 Years) Religious Population Social Population Literacy Rate	27-28
	Electoral Features	
5	Important Dates of Last Elections Held Electors by Gender Service Electors Voters Voters Turnout Polling Stations & Average Number of Electors per Polling Station Electors by Age Group Present Elected Representatives	29-34
	Historical Summary Election Results	
6	Vote Share of Major Parties Winning Margin (Number & Percentage) Polarity of Parties Summary Result of Assembly Segment of Parliamentary Elections 2024, 2019, 2014, 2009, 2004 & 1999 Summary Result of Assembly Elections 2023, 2018, 2013, 2008, 2003, 1998, 1993, 1990, 1985, 1980 & 1977	35-53
	Polling Station Level Election Results	
7	Name and Number of Polling Station 2024, 2023, 2019, 2018, 2014, 2013, 2009 and 2008 Polling Station-wise Electors, Voters & Voters Turnout 2024, 2023, 2019, 2018, 2014, 2013, 2009 and 2008 Polling Station wise Elections Results 2024, 2023, 2019, 2018, 2014, 2013, 2009 and 2008	54-213
	Share of Assembly Constituency	
8	Share of Assembly Constituency - (Vidhan Sabha) in State, District and Parliamentary Constituency - (Lok Sabha)	214
	Socio-Economic Amenities (2011)	
9	Access to Administrative Units Agricultural, Manufacturing and Industrial Commodities Demographic Indicators Education Health & Manpower Drinking Water Supply Sanitation Entertainment and Recreations Infrastructure Power Food Allocation Distribution and Marketing of Agriculture Commodities Infrastructure Transport and Road Infrastructure Communication Banking and Financial Services Land Use Irrigation Source	216-230
10	Abbreviation & Sources	232-233
11	Disclaimer	235

Location & Political Map



Administrative Setup

List of Village Panchayat & Intermediate Panchayat (Block) Name - 2011

Village Name	Village Panchayat Name	Intermediate Panchayat Name
Abdullapur	Lasudliya Parihar	Sehore
Abidabad	Abidabad	Ichhawar
Alahada Khedi	Alhada Khedi	Sehore
Alampura	Barkhedi Sehore	Sehore
Allipur	Alipur	Ichhawar
Amajhir	Amajhir	Sehore
Amamay	Anvali Kheda	Sehore
Amla	Amla	Sehore
Amla Noabad	Amla Noabad	Ichhawar
Amla Ramjipura	Amla Ramjipura	Ichhawar
Amlaha	Amlaha	Ichhawar
Amrod	Raipur Nayakheda	Sehore
Anwali Kheda	Anvali Kheda	Sehore
Arwaliya	Gau Khedi	Ichhawar
Arya (Ariya)	Arya (Ariya)	Ichhawar
Atraliya	Pal Khedi	Ichhawar
Badnagar	Bad Nagar	Sehore
Bagan Kheda	Mundla	Ichhawar
Baktal	Bijora	Sehore
Balapura	Haliya Khedi	Ichhawar
Balondiya	Balondiya	Ichhawar
Balupat	Jamli	Ichhawar
Bamala Dad	Balondiya	Ichhawar
Bamuliya	Bamuliya Doraha	Sehore
Barkheda Kurmi	Barkheda Kurmi	Ichhawar
Barkhedi	Barkhedi Sehore	Sehore
Barwan(Barba) Khedi	Padli	Sehore
Bawadiya Gusain	Bawadiya Gusain	Ichhawar
Bawadiya Noabad	Bawadiya Nowabad	Ichhawar

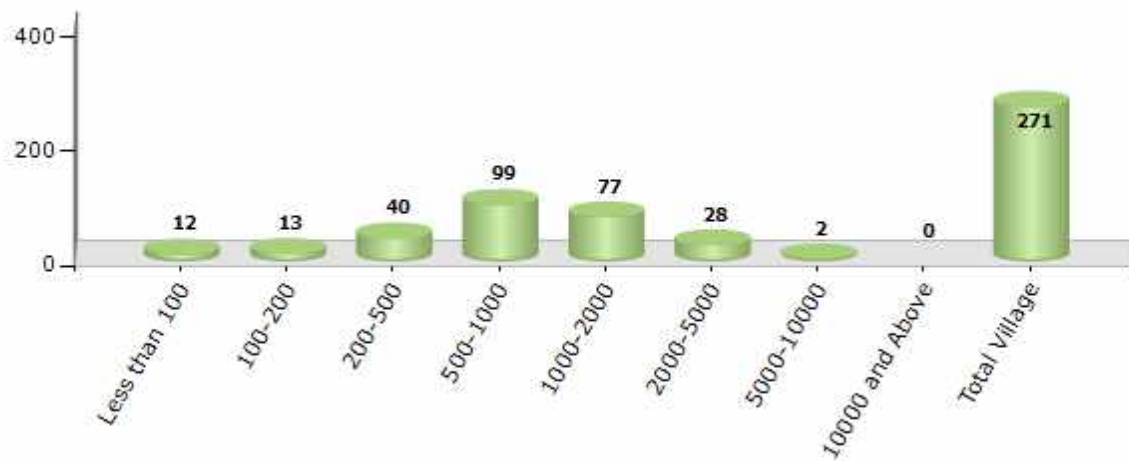
Contd....

Demographics

Number of Villages by Population Size - 2011

Less than 100	100-200	200-500	500-1000	1000-2000	2000-5000	5000-10000	10000 and Above	Total Village
12	13	40	99	77	28	2	0	271

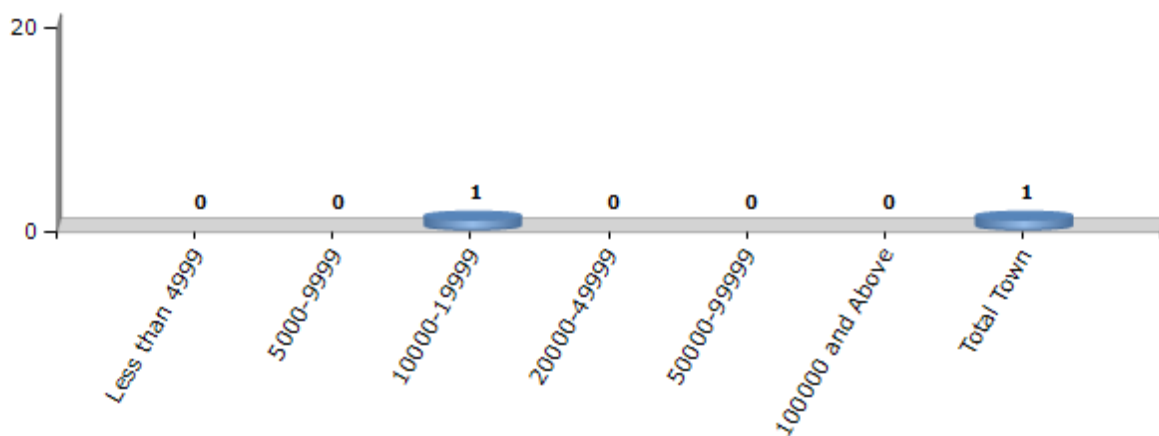
Number of Villages by Population Size - 2011



Number of Towns by Population Size - 2011

Less than 4999	5000-9999	10000-19999	20000-49999	50000-99999	100000 and Above	Total Town
0	0	1	0	0	0	1

Number of Towns by Population Size - 2011

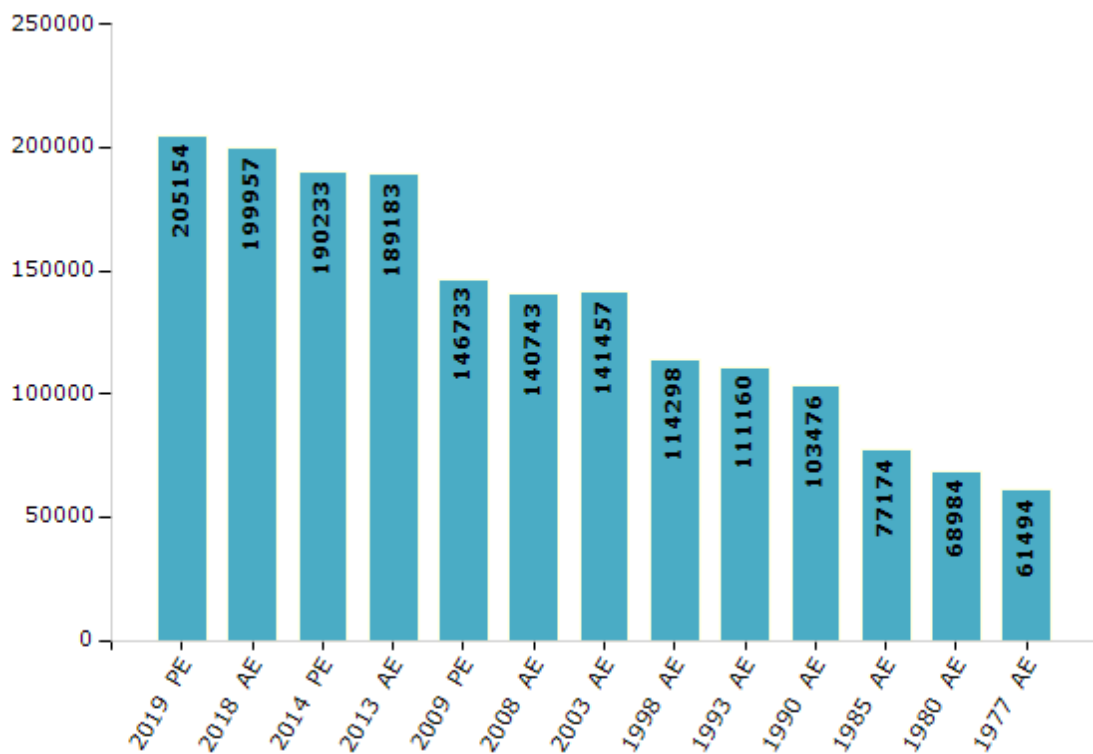


Electoral Features

Electors by Male & Female

Year	Male	Female	Others	Total	Year	Male	Female	Others	Total
2019 PE	107604	97547	3	205154	1993 AE	57472	53688	-	111160
2018 AE	104969	94986	2	199957	1990 AE	54282	49194	-	103476
2014 PE	99350	90882	1	190233	1985 AE	40044	37130	-	77174
2013 AE	98794	90387	2	189183	1980 AE	37007	31977	-	68984
2009 PE	78106	68627	-	146733	1977 AE	33018	28476	-	61494
2008 AE	74521	66222	-	140743	1972 AE	-	-	-	-
2004 PE	-	-	-	-	1967 AE	-	-	-	-
2003 AE	73688	67769	-	141457	1962 AE	-	-	-	-
1999 PE	-	-	-	-	1957 AE	-	-	-	-
1998 AE	59778	54520	-	114298	1952 AE	-	-	-	-

Number of Electors

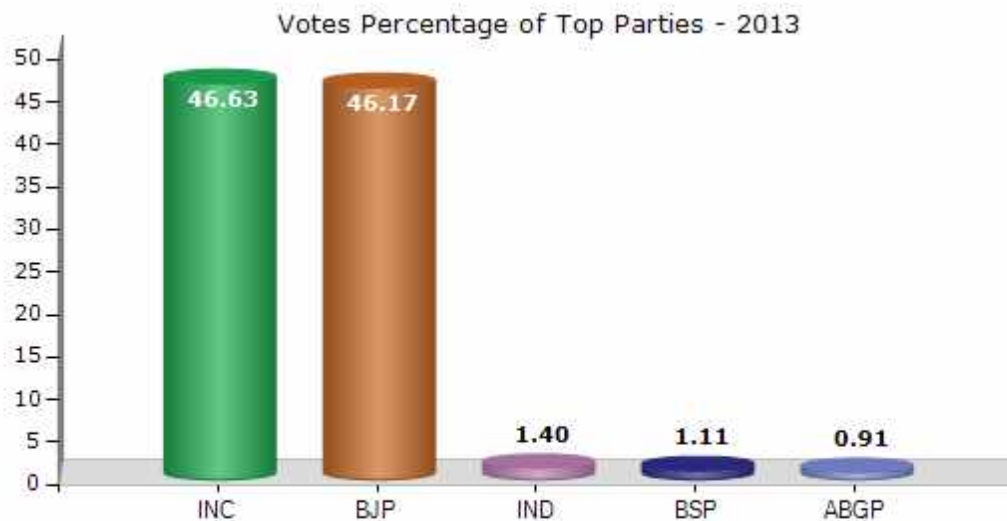


Note : AE : Assembly Election, PE : Assembly Segment of Parliamentary Election

Historical Summary Election Results

Summary Result of Assembly Election - 2013

Candidate Name	Party	Votes	Votes %
Shailendra Ramesh Chandra Patel	INC	74704	46.63
Karan Singh Kanhaiyalal	BJP	73960	46.17
Shailendra Ramcharan Patel	IND	2246	1.4
Anokhi Lal	BSP	1776	1.11
Narendra Singh Mandoliya	ABGP	1463	0.91
Ajab Singh Mewada	IND	1109	0.69
Shailendra Radheshyam Patel	IND	1088	0.68
Mahendra Kumar	IND	470	0.29
Shivram Parmar	PRSP	469	0.29
Naveen	IND	414	0.26
Umaraosingh	IND	293	0.18
Karan Singh Bulaki Verma	IND	221	0.14
	NOTA	1989	1.24



Polling Station Level Election Results

Number and Name of Polling Stations (PS) (2018)

Number of Polling Stations	Name of Polling Stations	Number of Polling Stations	Name of Polling Stations
1	Pra.Sha.Bhawan Devali	22	Prathamik Shala Bhawan Khokhari
2	Pra.Sha.Bhawan Lodiya	23	Pra Sha Bhawan Amala
3	Pra.Sha.Bhawan Dhanakhedi	24	M S Bhawan Muskura
4	Pra.Sha.Bhawan (Chandabada)	25	M S Bhawan Pachapipaliya
5	Pra Sha Bhawan Kapuri	26	Pra.Sha.Bhawan Lasudiya Dhakad
6	Ma.Sha.Bhawan Kaksh Kr. 1 Mundalakala	27	Pra.Sha.Bhawan Sangramapur
7	Ma.Sha.Bhawan Kaksh Kr. 1 Mundalakala	28	Pra Sha Bhawan Kachanariya
8	Ma.Sha.Bhawan Kaksh Kr. 2 Mundalakala	29	Pra.Sha.Bhawan Mundalakhurd
9	Pra.Sha.Bhawankaradiya Bhil	30	Pra.Sha.Bhawanbakatal
10	Pra.Sha.Bhawan Manakheda	31	Pra Sha Bhawan Chhaprikhurd
11	Pra.Sha.Bhawan Lasudiyakhas	32	Pra.Sha.Bhawan Sevaniya
12	Pra Sha Bhawan Kahiri Kadeem	33	Ma.Sha.Bhawan Mahodiya
13	Pra.Sha.Bhawanramakhedi	34	Madhyamik Shala Bhawan Mahodiya Room 2
14	Pra. Sha. Bhawan Kharapa	35	Pra.Sha.Bhawan Chitodiya Van
15	Prathamik Shala Bhawan Haiderganj	36	Pra. Shala Bhawan Chitodiya Hema
16	M.S.Bhawan Haidergang	37	Pra. Shala Bhawan Chitodiya Lakha
17	Pra.Sha.Bhawan Dendi	38	Pra.Sha.Bhavananapalakhedi
18	Ma.Sha.Bhawan Mullani	39	Pra.Sha.Bhawan Mogaraphul
19	Ma.Sha.Bhawan Sonda	40	Pra.Sha.Bhawanshapapur Kodiya
20	P.S.Bhawan Udpura	41	Pra.Sha.Bhawan Mugisapur
21	Pra.Sha.Bhawan Lalakhedi	42	Pra.Sha.Bhawan Raphikaganj

Contd....

Polling Station Level Election Results

Polling Station-wise Votes Secured by Overall Top Five Parties in Ichhawar Assembly in Assembly Election (AE) under Vidisha Parliamentary Constituency in Madhya Pradesh (2018)

Number of Polling Station	Winner - Karan Singh Verma (BJP)	Runner-up - Shailendra Patel (INC)	3rd - Kunvar Tulasiram Patel (IND)	4th - Rajesh Jangde (BSP)	5th - Dinesh Nagar Reporter (AAP)	NOTA	Other	Total Votes Secured
36	358	249	4	7	9	6	14	647
37	308	174	0	0	1	9	1	493
38	386	135	2	5	3	7	18	556
39	387	476	3	2	5	4	18	895
40	228	98	175	1	1	0	16	519
41	118	691	3	5	14	2	23	856
42	338	275	257	6	9	9	23	917
43	385	147	0	1	1	9	10	553
44	396	616	2	5	3	11	18	1051
45	405	457	0	8	7	4	25	906
46	400	465	1	6	4	7	9	892
47	310	379	0	6	3	4	7	709
48	273	197	4	1	2	3	19	499
49	246	340	0	2	2	6	15	611
50	357	229	0	4	2	6	8	606
51	570	214	0	9	0	5	10	808
52	342	243	0	0	2	11	8	606
53	226	141	0	19	5	12	15	418
54	525	212	1	12	3	1	6	760
55	431	284	59	6	6	6	109	901
56	724	164	1	4	4	5	8	910
57	488	33	3	1	0	5	5	535
58	23	138	0	3	1	2	11	178
59	481	528	5	8	9	7	15	1053
60	441	289	1	10	7	3	10	761
61	190	231	74	19	4	4	12	534
62	348	243	1	23	3	6	6	630
63	278	154	0	3	0	2	11	448
64	348	90	0	30	2	5	5	480
65	357	80	7	4	0	10	2	460
66	202	101	452	1	8	5	39	808
67	170	327	182	6	3	4	30	722
68	298	178	262	10	7	8	52	815
69	109	255	45	4	3	2	9	427
70	235	170	60	8	3	5	12	493

Contd....

Polling Station Level Election Results

Winner, Runner-up and 3rd Party Position & Winning Margin According to Polling Stations in Ichhawar Assembly in Assembly Election (AE) under Vidisha Parliamentary Constituency in Madhya Pradesh (2018)

Polling Station Number	Winner Party	Winner Votes (%)	Runner-up Party	Runner-up Votes (%)	Winning Margin Votes (%)	Third Party	Third Party Votes (%)	Other Votes (%)
67	INC	327 (45.29)	IND (KTP)	182 (25.21)	145 (20.08)	BJP	170 (23.55)	43 (5.96)
68	BJP	298 (36.56)	IND (KTP)	262 (32.15)	36 (4.41)	INC	178 (21.84)	77 (9.45)
69	INC	255 (59.72)	BJP	109 (25.53)	146 (34.19)	IND (KTP)	45 (10.54)	18 (4.22)
70	BJP	235 (47.67)	INC	170 (34.48)	65 (13.19)	IND (KTP)	60 (12.17)	28 (5.68)
71	INC	295 (51.66)	BJP	227 (39.75)	68 (11.91)	IND (KTP)	13 (2.28)	36 (6.3)
72	BJP	446 (48.37)	INC	411 (44.58)	35 (3.79)	IND (AMP)	15 (1.63)	50 (5.42)
73	BJP	309 (55.88)	INC	216 (39.06)	93 (16.82)	IND (SKV)	6 (1.08)	22 (3.98)
74	INC	538 (57.54)	BJP	340 (36.36)	198 (21.18)	BSP	15 (1.6)	42 (4.49)
75	IND (KTP)	297 (44.33)	BJP	210 (31.34)	87 (12.99)	INC	97 (14.48)	66 (9.85)
76	BJP	486 (49.39)	INC	442 (44.92)	44 (4.47)	BSP	19 (1.93)	37 (3.76)
77	IND (KTP)	335 (38.37)	INC	277 (31.73)	58 (6.64)	BJP	164 (18.79)	97 (11.11)
78	BJP	260 (43.62)	IND (KTP)	179 (30.03)	81 (13.59)	INC	124 (20.81)	33 (5.54)
79	INC	407 (49.69)	BJP	226 (27.59)	181 (22.1)	IND (KTP)	142 (17.34)	44 (5.37)
80	BJP	439 (71.5)	INC	118 (19.22)	321 (52.28)	IND (KTP)	26 (4.23)	31 (5.05)
81	BJP	413 (61.55)	INC	144 (21.46)	269 (40.09)	IND (KTP)	85 (12.67)	29 (4.32)
82	BJP	265 (50.67)	INC	119 (22.75)	146 (27.92)	IND (KTP)	99 (18.93)	40 (7.65)
83	BJP	606 (74.08)	INC	179 (21.88)	427 (52.2)	IND (KTP)	13 (1.59)	20 (2.44)
84	BJP	180 (48.13)	INC	173 (46.26)	7 (1.87)	IND (KTP)	4 (1.07)	17 (4.55)
85	BJP	408 (54.26)	INC	283 (37.63)	125 (16.63)	IND (KTP)	20 (2.66)	41 (5.45)
86	BJP	291 (55.64)	INC	213 (40.73)	78 (14.91)	IND (KTP)	8 (1.53)	11 (2.1)
87	BJP	513 (64.85)	INC	193 (24.4)	320 (40.45)	IND (KTP)	32 (4.05)	53 (6.7)
88	BJP	266 (68.73)	INC	96 (24.81)	170 (43.92)	BSP	15 (3.88)	10 (2.58)
89	BJP	263 (54.45)	INC	171 (35.4)	92 (19.05)	AAP	17 (3.52)	32 (6.63)
90	BJP	347 (63.21)	INC	172 (31.33)	175 (31.88)	BSP	8 (1.46)	22 (4.01)
91	BJP	221 (53.38)	INC	187 (45.17)	34 (8.21)	BSP	4 (0.97)	2 (0.48)
92	BJP	325 (54.9)	INC	201 (33.95)	124 (20.95)	IND (KTP)	34 (5.74)	32 (5.41)
93	BJP	375 (73.39)	INC	117 (22.9)	258 (50.49)	IND (SKV)	3 (0.59)	16 (3.13)
94	BJP	364 (63.64)	INC	164 (28.67)	200 (34.97)	IND (NJ)	20 (3.5)	24 (4.2)
95	BJP	269 (46.06)	INC	234 (40.07)	35 (5.99)	IND (NJ)	57 (9.76)	24 (4.11)
96	BJP	438 (54.68)	INC	304 (37.95)	134 (16.73)	IND (KTP)	12 (1.5)	47 (5.87)
97	BJP	214 (41.23)	IND (KTP)	140 (26.97)	74 (14.26)	INC	119 (22.93)	46 (8.86)
98	BJP	484 (51)	INC	416 (43.84)	68 (7.16)	AAP	13 (1.37)	36 (3.79)
99	BJP	486 (48.89)	INC	351 (35.31)	135 (13.58)	IND (KTP)	115 (11.57)	42 (4.23)

Contd....

Socio-Economic Amenities - Rural

Access to Education Facilities

Particulars	Number of Village (% of Population)				
	Available	Not Available	If Not Available (Distance of Nearest Facility)		
			A	B	C
Govt. Primary School	258 (100)	13 (0)	8 (0)	2 (0)	1 (0)
Private Primary School	74 (45)	197 (55)	0 (0)	0 (0)	0 (0)
Govt. Middle School	144 (75)	127 (25)	81 (15)	25 (5)	8 (2)
Private Middle School	53 (35)	218 (65)	0 (0)	0 (0)	0 (0)
Govt. Secondary School	22 (21)	249 (79)	64 (20)	102 (31)	60 (19)
Private Secondary School	14 (14)	257 (86)	1 (0)	1 (1)	2 (0)
Govt. Senior Secondary School	8 (11)	263 (89)	30 (10)	96 (31)	120 (41)
Private Senior Secondary School	5 (7)	266 (93)	0 (0)	1 (1)	1 (0)
Govt. Arts and Science Degree College	0 (0)	271 (100)	11 (3)	43 (19)	204 (73)
Private Arts and Science Degree College	0 (0)	271 (100)	0 (0)	0 (0)	0 (0)
Govt. Engineering College	0 (0)	271 (100)	2 (0)	2 (1)	99 (28)
Private Engineering College	0 (0)	271 (100)	3 (2)	19 (9)	119 (49)
Govt. Medicine College	0 (0)	271 (100)	1 (1)	3 (1)	212 (80)
Private Medicine College	0 (0)	271 (100)	0 (0)	0 (0)	0 (0)
Govt. Management Institute	0 (0)	271 (100)	1 (0)	0 (0)	156 (59)
Private Management Institute	0 (0)	271 (100)	0 (0)	0 (0)	6 (3)
Govt. Polytechnic	0 (0)	271 (100)	4 (1)	21 (10)	243 (88)
Private Polytechnic	0 (0)	271 (100)	0 (0)	0 (0)	0 (0)
Govt. Vocational Training School/ITI	2 (1)	269 (99)	7 (4)	22 (10)	228 (81)
Private Vocational Training School/ITI	2 (2)	269 (98)	0 (0)	4 (1)	3 (1)
Govt. Non Formal Training Centre	1 (0)	270 (100)	3 (1)	13 (7)	119 (42)
Private Non Formal Training Centre	1 (0)	270 (100)	1 (0)	5 (2)	124 (47)
Govt. School For Disabled	1 (0)	270 (100)	2 (1)	14 (5)	203 (75)
Private School For Disabled	1 (0)	270 (100)	0 (0)	0 (0)	1 (1)
Government Others	0 (0)	271 (100)	1 (1)	5 (2)	5 (1)
Private Others	0 (0)	271 (100)	3 (1)	1 (0)	4 (1)

Note : Distance A : Less than 5 km; B : Between 5-10 km; C : 10+ km.; Source : Data Analysis is based on 2011 Census.

DISCLAIMER

The Terms of Use and Disclaimer of Datanet India Private Limited (hereinafter referred to as "Datanet") for use of this analysis report of **Ichhawar Assembly Constituency (Ichhawar Vidhan Sabha)** :-

1. **Assembly Factbook™** is a Registered Trade Mark owned by Datanet.
2. All the maps are sketched and graphical representation only and have not been drawn to the scale and also not to represent the actual geographical area or boundary of the unit.
3. The data for the aforesaid analysis is based on authentic sources and has been culled from the various publications of Census, CSO and NSSO for district and block level data, various central and state government departments, Central & State Elections Commissions and the concerned Returning Officers' releases, Electoral Rolls, Election results and allied publications, internal assessment, surveys, estimates and analysis. Therefore, certain adjustment of data at micro level may have been done to arrive closer to the macro data.
4. Data have been provided on an "As Is" and "As AVAILABLE" basis
5. The colours shown in the maps or diagram and charts of a particular party, alliance or AC are indicative and do not represent them.
6. This publication which includes maps, sheets, graphs and data would be the property under copyright of Datanet only. The user may use these for its internal study, analysis and research purposes. It's public display, re-selling or any commercial uses by the user are not allowed.
7. Datanet has taken due care and caution in compilation and processing of data and allied information, but does not guarantee the accuracy, adequacy or completeness of any information/analysis and will be not responsible for any errors or omissions or for the results obtained from the use of such information/analysis.
8. All the contents for the publication have been culled from various authentic sources and Datanet reasonably believes such sources to be reliable, but does not make any representations, express or implied as to the accuracy or fitness of use of such information. The information or contents of the information/analysis do not constitute advice and should not be relied upon in making (or refraining from making) any decision. Any reliance placed upon the information provided by Datanet is the sole responsibility and strictly at the user's risk.
9. In no event will Datanet be liable for any damages (including, without limitation, damages for loss of business projects, or loss of profits) arising in contract, tort or otherwise from the use of or inability to use any of its contents, or from any action taken (or refrained from being taken) as a result of using the analysis or any of its contents. Datanet its directors, owners, editors, officials, employees, distributor and agents or any associate will not be liable for any errors in the information contained or any consequences arising from the use of the contents of the provided information/analysis.
10. If any provision of these terms and conditions is held invalid or illegal or unenforceable for any reason by any court of competent jurisdiction, such provision shall be severed and the remainder of provisions of the terms and conditions shall continue in full force and effect as if the Term of Use had been executed with the invalid, illegal or unenforceable provision eliminated.
11. If there are any discrepancies in the information provided, please bring it to attention of Datanet for suitable rectification measures.

Buy Online This Complete Book At
Datanet India eBooks Store

www.indiastatpublications.com

or go directly at

[http://www.indiastatpublications.com/
Assembly_factbook/Madhya_Pradesh/Vidisha/Ichhawar](http://www.indiastatpublications.com/Assembly_factbook/Madhya_Pradesh/Vidisha/Ichhawar)

 **india**stat**elections**

