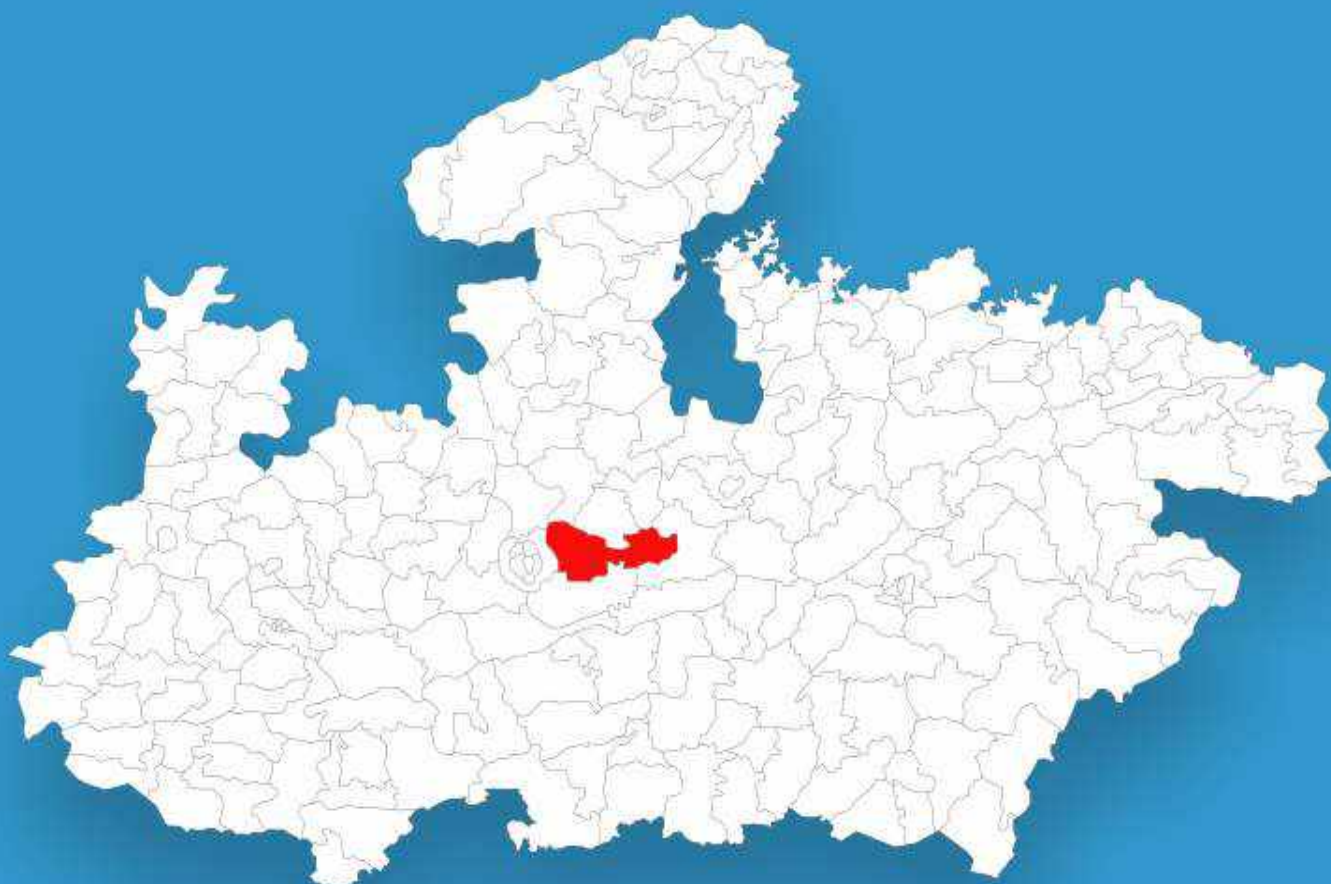




Madhya Pradesh

Assembly Factbook™

Sanchi Assembly Constituency



Key Electoral Data of Sanchi
Assembly Constituency (Vidhan Sabha)

Madhya Pradesh
Assembly FactbookTM

Sanchi Assembly Constituency



Sanchi Vidhan Sabha

Editor & Director

Dr. R.K. Thukral

Research Editor

Dr. Shafeeq Rahman

Compiled, Researched and Published by Datanet India Pvt. Ltd.

D-100, 1st Floor,

Okhla Industrial Area, Phase-I,
New Delhi- 110020.

Ph.: 91-11- 43580781-84

Email : support@indiastatpublications.com

Website : www.indiastatelections.com

Online Book Store :

www.indiastatpublications.com

Report No. : AFB/MP-142-0125

ISBN : 978-93-87189-69-0

First Edition : January, 2018

Eighth Updated Edition : January, 2025

Price : Rs. 11500/-

US\$ 310

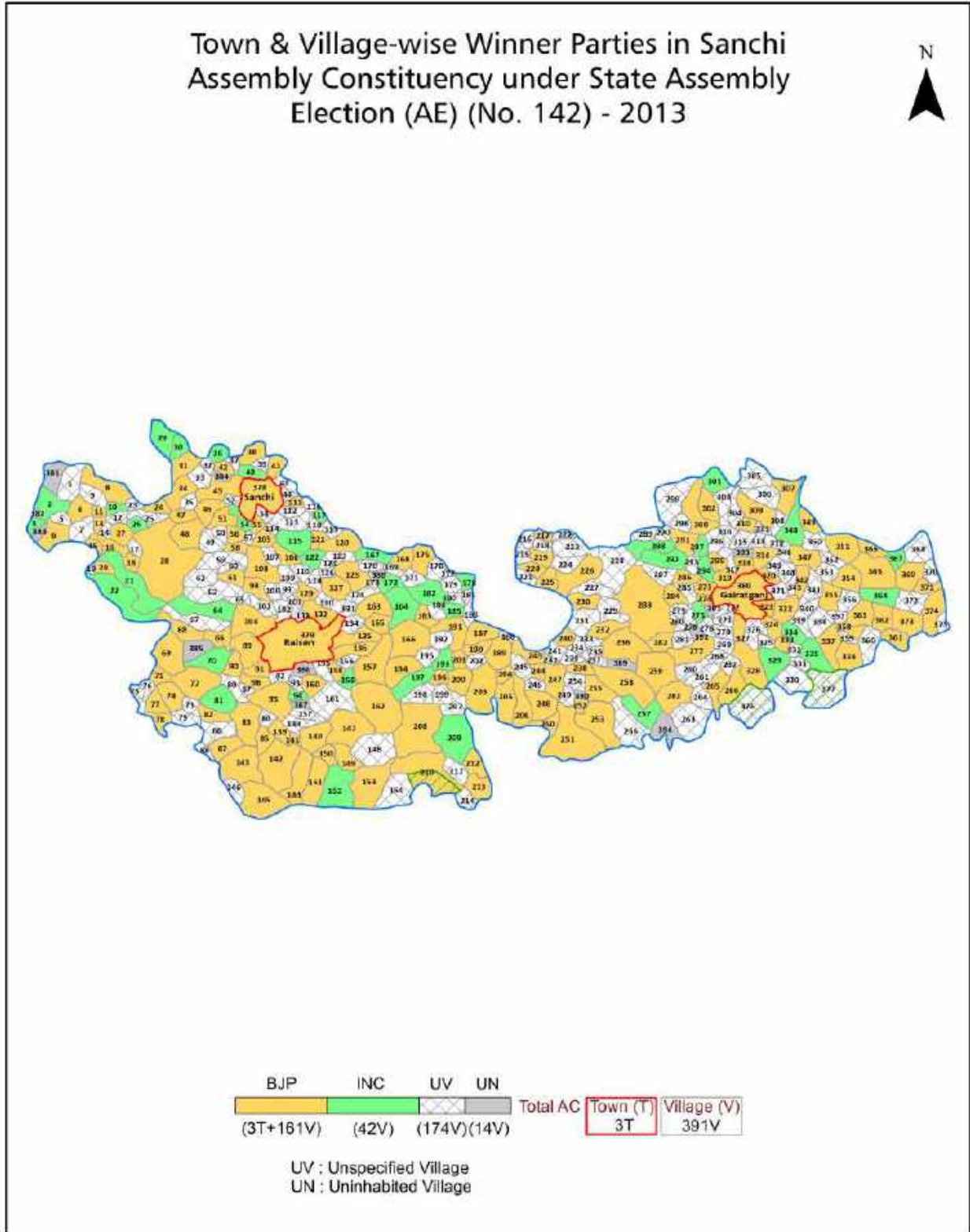
© Datanet India Pvt. Ltd.

All rights reserved. No part of this book may be reproduced, stored in a retrieval system or transmitted in any form or by any means, mechanical photocopying, photographing, scanning, recording or otherwise without the prior written permission of the publisher. Please refer to Disclaimer at page no. 263 for the use of this publication.

Printed in India

No.	Particulars	Page No.
	Introduction	
1	Assembly Constituency - (Vidhan Sabha) at a Glance Features of Assembly as per Delimitation Commission of India (2008)	1-2
	Location and Political Maps	
2	Location Map Boundaries of Assembly Constituency - (Vidhan Sabha in District Boundaries of Assembly Constituency under Parliamentary Constituency - (Lok Sabha) Town & Village-wise Winner Parties- 2024, 2023, 2019, 2018, 2014, 2013, 2009 and 2008	3-11
	Administrative Setup (2011)	
3	District Sub-district Towns Villages Inhabited Villages Uninhabited Villages Village Panchayat Intermediate Panchayat	12-30
	Demographics (2011)	
4	Population Households Rural/Urban Population Towns and Villages by Population Size Sex Ratio (Total & 0-6 Years) Religious Population Social Population Literacy Rate	31-32
	Electoral Features	
5	Important Dates of Last Elections Held Electors by Gender Service Electors Voters Voters Turnout Polling Stations & Average Number of Electors per Polling Station Electors by Age Group Present Elected Representatives	33-38
	Historical Summary Election Results	
6	Vote Share of Major Parties Winning Margin (Number & Percentage Polarity of Parties Summary Result of Assembly Segment of Parliamentary Elections 2024, 2019, 2014, 2009, 2004 and 1999 Summary Result of Assembly Elections 2023, 2018, 2013, 2008, 2003, 1998, 1993, 1990, 1985, 1980, 1977, 1972, 1967, 1962 and 1957	39-61
	Polling Station Level Election Results	
7	Name and Number of Polling Station 2024, 2023, 2019, 2018, 2014, 2013, 2009 and 2008 Polling Station-wise Electors, Voters & Voters Turnout 2024, 2023, 2019, 2018, 2014, 2013, 2009 and 2008 Polling Station wise Elections Results 2024, 2023, 2019, 2018, 2014, 2013, 2009 and 2008	62-241
	Share of Assembly Constituency	
8	Share of Assembly Constituency - (Vidhan Sabha) in State, District and Parliamentary Constituency - (Lok Sabha)	242
	Socio-Economic Amenities (2011)	
9	Access to Administrative Units Agricultural, Manufacturing and Industrial Commodities Demographic Indicators Education Health & Manpower Drinking Water Supply Sanitation Entertainment and Recreations Infrastructure Power Food Allocation Distribution and Marketing of Agriculture Commodities Infrastructure Transport and Road Infrastructure Communication Banking and Financial Services Land Use Irrigation Source	244-258
10	Abbreviation & Sources	260-261
11	Disclaimer	263

Location & Political Map



Administrative Setup

List of Village Panchayat & Intermediate Panchayat (Block) Name - 2011

Village Name	Village Panchayat Name	Intermediate Panchayat Name
Agariya Kalan	Agariya	Gairatganj
Agriya Choupda	Sehatganj	Sanchi
Agriya Khurd	Lawajhir	Gairatganj
Agriya Nayapura	Badoda 25	Sanchi
Airan	Chirholi 1	Sanchi
Ajayabnagar(Sund)	Maupathrai	Sanchi
Alamkheda	Umariya	Sanchi
Alampur	Alampur	Gairatganj
Alli	Alli	Sanchi
Amapani	Hinotiya Khas	Gairatganj
Amba	Kotra	Sanchi
Ambari	Ambadi	Sanchi
Amgawan	Bhanpurganj	Gairatganj
Amkheda	Dhakna Chapna	Sanchi
Amkheda	Aamkheda	Gairatganj
Amoda	Nand	Sanchi
Amrawad	Makhani	Sanchi
Amrawat Bajyaft	Bankhedi	Sanchi
Andhiyari	Andhiyari	Gairatganj
Anhuri Berkhedi (Sookha)	Ucher	Sanchi
Anwariya	Padriyaganj	Gairatganj
Arwariya	Barla	Sanchi
Babai	Aamkheda	Gairatganj
Babaliya Imaliya	Hinotiya Mahalpur	Gairatganj
Baber	Sukarra	Gairatganj
Badher	Badher	Gairatganj
Badhera	Bansadehi	Gairatganj
Badoda	Badoda 25	Sanchi
Badoda	Badoda 60	Sanchi

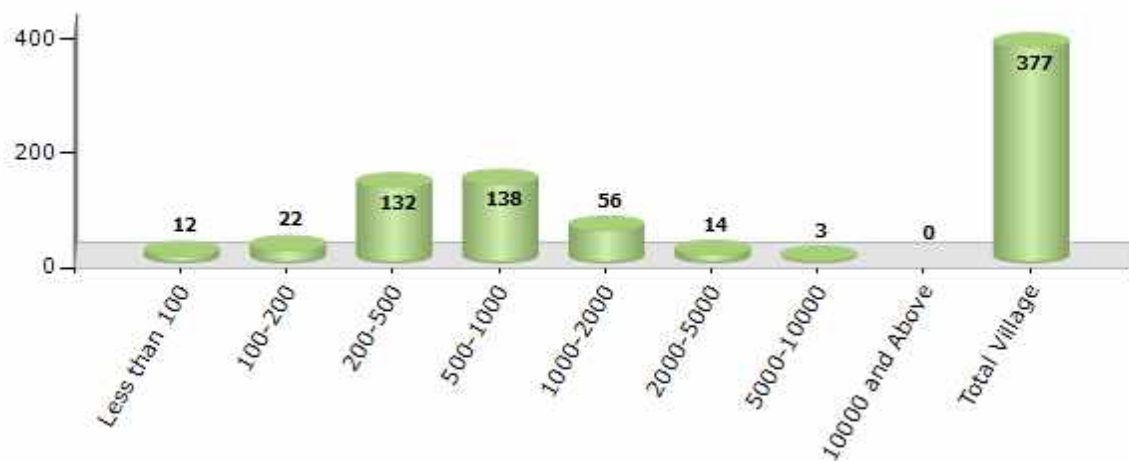
Contd....

Demographics

Number of Villages by Population Size - 2011

Less than 100	100-200	200-500	500-1000	1000-2000	2000-5000	5000-10000	10000 and Above	Total Village
12	22	132	138	56	14	3	0	377

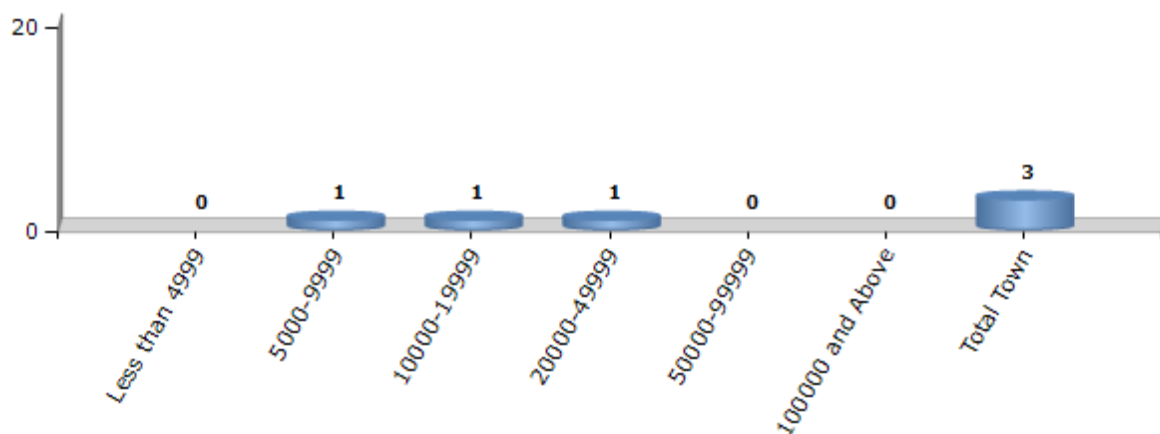
Number of Villages by Population Size - 2011



Number of Towns by Population Size - 2011

Less than 4999	5000-9999	10000-19999	20000-49999	50000-99999	100000 and Above	Total Town
0	1	1	1	0	0	3

Number of Towns by Population Size - 2011

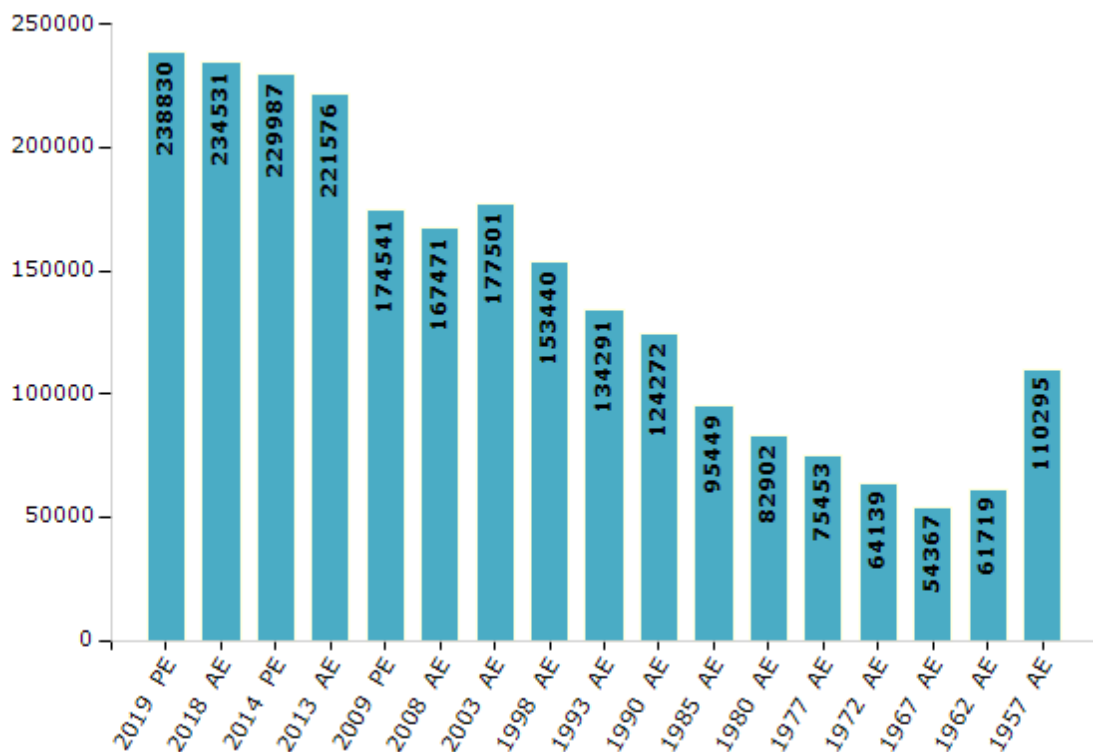


Electoral Features

Electors by Male & Female

Year	Male	Female	Others	Total	Year	Male	Female	Others	Total
2019 PE	127617	111202	11	238830	1993 AE	71362	62929	-	134291
2018 AE	125700	108820	11	234531	1990 AE	65266	59006	-	124272
2014 PE	124643	105340	4	229987	1985 AE	50117	45332	-	95449
2013 AE	120599	100972	5	221576	1980 AE	43141	39761	-	82902
2009 PE	95183	79358	-	174541	1977 AE	39553	35900	-	75453
2008 AE	90717	76754	-	167471	1972 AE	34044	30095	-	64139
2004 PE	-	-	-	-	1967 AE	-	-	-	54367
2003 AE	94779	82722	-	177501	1962 AE	-	-	-	61719
1999 PE	-	-	-	-	1957 AE	-	-	-	110295
1998 AE	82533	70907	-	153440	1952 AE	-	-	-	-

Number of Electors

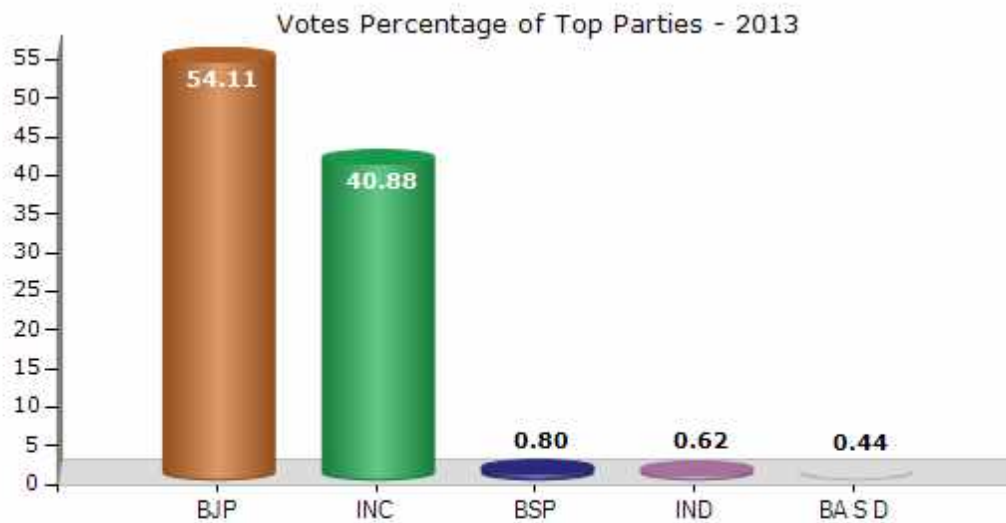


Note : AE : Assembly Election, PE : Assembly Segment of Parliamentary Election

Historical Summary Election Results

Summary Result of Assembly Election - 2013

Candidate Name	Party	Votes	Votes %
Dr. Gourishankar Shejwar	BJP	85599	54.11
Dr. Prabhuram Choudhary	INC	64663	40.88
Ramkishan Jatav	BSP	1268	0.8
Shivdayal	IND	978	0.62
Pappu Ahirwar	BA S D	701	0.44
Ratan Choudhary	SP	541	0.34
Aathya Jitendra Kumar	AASP	386	0.24
Bijresh Ahirwar	IND	380	0.24
Gendalal Banshkar	IND	302	0.19
Ghanshyam	IND	233	0.15
Shrimati Meeravai Rajak	MPTY	232	0.15
Gyanchand Ahirwar	PRBP	213	0.13
	NOTA	2700	1.71



Polling Station Level Election Results

Number and Name of Polling Stations (PS) (2018)

Number of Polling Stations	Name of Polling Stations	Number of Polling Stations	Name of Polling Stations
1	Govt. Middle School Building Ninod	22	Govt. Ps. Building Mushkabad
2	Govt. Primary School Building Addi. Room Kayampur	23	Samudayik Building Shahpur Bhartipur
3	Govt.Primary School Building Barjorpur	24	Govt Primary School Building Kali Tor
4	Govt. Middle School Building Jamuniya	25	Govt Primary School Building Kali Tor
5	Govt. Middle School Building Jamuniya	26	Govt. U.M. School Slamatur
6	Govt. Middle School Building Sarar	27	Govt. U.M. School Slamatur
7	Govt.High School Building Khoha	28	Govt. U.M. School Sunari Slamatur
8	Gov. Primary School Building Kachanariya	29	Govt. Primary School Building Aducation Garanti Yojna Muqtapur Sunari Salamatur
9	Gov.New Primary School Building Berkhedhi Tunda	30	Govt. Boy Primary School Building South Part Sunari Salamatur
10	Govt.New Primary School Building Pipaliya Chandkha	31	Govt. Primary School Building Aducation Garanti Yojna Muqtapur
11	Gov. Primary. School Bulding Narkhedha	32	Govt. Parimary School Building Ratatalai
12	Panchayat Building MudiyaKheda	33	Govt.P.S.Building East Part Ratatalai
13	Govt Primary School Building (North Part) Semra	34	Office Sdo Samrat Ashok Sagar Division Ratatalai Salamatur
14	Govt Primary School Building (North Part) Semra	35	Extra Room High School Banskhedha
15	Govt. New Middle School Building West Part Semra	36	Govt.Panchayat Building Banskhedha
16	Govt. Middle School Building Narth Part Ambadi	37	Govt.Primary School Building Silvah
17	Govt. Middle School South Part Ambadi	38	Govt. Primary School Building Sarchampa
18	Govt.New High School Building Deewanganj	39	Govt.Primary School Building Chirholi
19	Govt.New High School Building Deewanganj	40	Govt. Primary School Building Naroda
20	Govt.Middle School Geedgad	41	Govt. Primary School Building Eran
21	Govt.Primary School Building Bhanvarkhedhi	42	Govt.Primary School Building DhaniyaKhedi

Contd....

Polling Station Level Election Results

Polling Station-wise Votes Secured by Overall Top Five Parties in Sanchi Assembly in Assembly Election (AE) under Vidisha Parliamentary Constituency in Madhya Pradesh (2018)

Number of Polling Station	Winner - Dr. Prabhuram Choudhary (INC)	Runner-up - Mudit Shejwar (BJP)	3rd - Rajendra Kumar (Rajju Bhaiya) (IND)	4th - Smt. Shiv Kumari (BSP)	5th - Manohar Lal Mehra (IND)	NOTA	Other	Total Votes Secured
36	487	34	0	6	0	5	2	534
37	379	57	0	2	1	4	3	446
38	174	217	4	2	1	3	4	405
39	234	167	0	4	0	5	13	423
40	167	198	1	4	1	3	4	378
41	208	163	3	4	0	6	7	391
42	96	106	5	2	0	0	5	214
43	196	126	1	0	0	7	4	334
44	344	429	5	10	2	16	7	813
45	193	103	0	0	1	3	3	303
46	536	305	4	4	0	4	7	860
47	275	373	4	2	1	7	3	665
48	370	331	7	3	1	11	7	730
49	302	295	0	1	10	5	12	625
50	387	214	2	4	5	7	11	630
51	236	370	4	4	3	14	11	642
52	169	213	0	0	0	8	0	390
53	244	152	1	1	0	7	11	416
54	234	227	5	3	3	7	5	484
55	226	179	5	2	0	8	8	428
56	362	313	6	6	2	7	23	719
57	359	410	7	5	4	16	7	808
58	380	419	5	4	5	13	44	870
59	299	177	5	2	0	12	6	501
60	221	240	10	3	2	8	6	490
61	292	299	1	2	3	5	25	627
62	271	137	1	1	1	2	3	416
63	291	196	1	2	1	8	3	502
64	211	179	0	8	1	1	0	400
65	232	183	2	3	1	7	2	430
66	285	211	0	3	0	2	5	506
67	391	161	0	3	0	4	4	563
68	196	121	1	1	0	2	2	323
69	131	552	11	8	3	13	8	726
70	388	434	5	6	1	7	5	846

Contd....

Polling Station Level Election Results

Winner, Runner-up and 3rd Party Position & Winning Margin According to Polling Stations in Sanchi Assembly in Assembly Election (AE) under Vidisha Parliamentary Constituency in Madhya Pradesh (2018)

Polling Station Number	Winner Party	Winner Votes (%)	Runner-up Party	Runner-up Votes (%)	Winning Margin Votes (%)	Third Party	Third Party Votes (%)	Other Votes (%)
67	INC	391 (69.45)	BJP	161 (28.6)	230 (40.85)	BSP	3 (0.53)	8 (1.42)
68	INC	196 (60.68)	BJP	121 (37.46)	75 (23.22)	AAP	2 (0.62)	4 (1.24)
69	BJP	552 (76.03)	INC	131 (18.04)	421 (57.99)	IND (RKR)	11 (1.52)	32 (4.41)
70	BJP	434 (51.3)	INC	388 (45.86)	46 (5.44)	BSP	6 (0.71)	18 (2.13)
71	INC	453 (54.06)	BJP	346 (41.29)	107 (12.77)	IND (MLM)	17 (2.03)	22 (2.63)
72	BJP	239 (63.73)	INC	121 (32.27)	118 (31.46)	IND (MLM)	5 (1.33)	10 (2.67)
73	BJP	321 (61.14)	INC	187 (35.62)	134 (25.52)	IND (RKR)	5 (0.95)	12 (2.29)
74	BJP	209 (47.39)	INC	208 (47.17)	1 (0.22)	IND (RKR)	6 (1.36)	18 (4.08)
75	INC	295 (60.2)	BJP	186 (37.96)	109 (22.24)	BSP	3 (0.61)	6 (1.22)
76	INC	386 (50.26)	BJP	357 (46.48)	29 (3.78)	BSP	6 (0.78)	19 (2.47)
77	INC	198 (54.55)	BJP	155 (42.7)	43 (11.85)	IND (RKR)	2 (0.55)	8 (2.2)
78	BJP	279 (48.86)	INC	268 (46.94)	11 (1.92)	IND (MLM)	5 (0.88)	19 (3.33)
79	BJP	208 (52.13)	INC	169 (42.36)	39 (9.77)	BSP	5 (1.25)	17 (4.26)
80	BJP	196 (60.31)	INC	123 (37.85)	73 (22.46)	IND (CLR)	2 (0.62)	4 (1.23)
81	BJP	356 (63.46)	INC	151 (26.92)	205 (36.54)	IND (RKR)	14 (2.5)	40 (7.13)
82	BJP	483 (76.3)	INC	92 (14.53)	391 (61.77)	IND (RKR)	18 (2.84)	40 (6.32)
83	BJP	386 (85.97)	INC	42 (9.35)	344 (76.62)	BSP	5 (1.11)	16 (3.56)
84	BJP	266 (46.58)	INC	260 (45.53)	6 (1.05)	IND (MLM)	18 (3.15)	27 (4.73)
85	BJP	486 (73.19)	INC	137 (20.63)	349 (52.56)	BSP	9 (1.36)	32 (4.82)
86	BJP	360 (50.28)	INC	321 (44.83)	39 (5.45)	IND (RKR)	6 (0.84)	29 (4.05)
87	BJP	224 (62.92)	INC	115 (32.3)	109 (30.62)	BSP	6 (1.69)	11 (3.09)
88	BJP	351 (52)	INC	291 (43.11)	60 (8.89)	BSP	7 (1.04)	26 (3.85)
89	INC	302 (58.08)	BJP	202 (38.85)	100 (19.23)	IND (RKR)	4 (0.77)	12 (2.31)
90	BJP	286 (51.81)	INC	244 (44.2)	42 (7.61)	IND (RKR)	7 (1.27)	15 (2.72)
91	INC	250 (56.43)	BJP	178 (40.18)	72 (16.25)	IND (RKR)	6 (1.35)	9 (2.03)
92	BJP	211 (53.42)	INC	175 (44.3)	36 (9.12)	IND (RKR)	3 (0.76)	6 (1.52)
93	BJP	265 (51.16)	INC	239 (46.14)	26 (5.02)	IND (RKR)	5 (0.97)	9 (1.74)
94	INC	318 (40.3)	BJP	297 (37.64)	21 (2.66)	IND (MLM)	144 (18.25)	30 (3.8)
95	BJP	271 (46.89)	INC	254 (43.94)	17 (2.95)	BSP	8 (1.38)	45 (7.79)
96	BJP	435 (61.88)	INC	224 (31.86)	211 (30.02)	IND (MLM)	16 (2.28)	28 (3.98)
97	INC	220 (51.52)	BJP	164 (38.41)	56 (13.11)	IND (RKR)	24 (5.62)	19 (4.45)
98	BJP	239 (64.77)	INC	107 (29)	132 (35.77)	IND (RKR)	5 (1.36)	18 (4.88)
99	BJP	178 (47.98)	INC	167 (45.01)	11 (2.97)	BSP	5 (1.35)	21 (5.66)

Contd....

Socio-Economic Amenities - Rural

Access to Education Facilities

Particulars	Number of Village (% of Population)				
	Available	Not Available	If Not Available (Distance of Nearest Facility)		
			A	B	C
Govt. Primary School	363 (100)	14 (0)	11 (0)	0 (0)	0 (0)
Private Primary School	24 (19)	353 (81)	0 (0)	0 (0)	0 (0)
Govt. Middle School	143 (62)	234 (38)	174 (28)	38 (6)	7 (1)
Private Middle School	20 (16)	357 (84)	0 (0)	0 (0)	0 (0)
Govt. Secondary School	38 (25)	339 (75)	115 (25)	165 (35)	45 (11)
Private Secondary School	9 (8)	368 (92)	3 (1)	1 (0)	0 (0)
Govt. Senior Secondary School	11 (12)	366 (88)	53 (14)	156 (36)	139 (35)
Private Senior Secondary School	1 (1)	376 (99)	4 (1)	1 (0)	0 (0)
Govt. Arts and Science Degree College	0 (0)	377 (100)	7 (1)	70 (17)	237 (66)
Private Arts and Science Degree College	0 (0)	377 (100)	0 (0)	0 (0)	0 (0)
Govt. Engineering College	0 (0)	377 (100)	2 (1)	16 (3)	341 (93)
Private Engineering College	0 (0)	377 (100)	0 (0)	0 (0)	0 (0)
Govt. Medicine College	0 (0)	377 (100)	0 (0)	1 (0)	349 (95)
Private Medicine College	0 (0)	377 (100)	0 (0)	0 (0)	0 (0)
Govt. Management Institute	0 (0)	377 (100)	0 (0)	6 (2)	332 (91)
Private Management Institute	0 (0)	377 (100)	0 (0)	0 (0)	0 (0)
Govt. Polytechnic	0 (0)	377 (100)	4 (0)	37 (9)	334 (90)
Private Polytechnic	0 (0)	377 (100)	0 (0)	0 (0)	0 (0)
Govt. Vocational Training School/ITI	0 (0)	377 (100)	6 (1)	39 (10)	331 (89)
Private Vocational Training School/ITI	0 (0)	377 (100)	0 (0)	0 (0)	0 (0)
Govt. Non Formal Training Centre	0 (0)	377 (100)	3 (0)	28 (6)	287 (80)
Private Non Formal Training Centre	0 (0)	377 (100)	1 (0)	3 (1)	54 (13)
Govt. School For Disabled	0 (0)	377 (100)	1 (0)	1 (0)	304 (78)
Private School For Disabled	0 (0)	377 (100)	0 (0)	0 (0)	2 (1)
Government Others	0 (0)	377 (100)	4 (0)	32 (9)	337 (90)
Private Others	0 (0)	377 (100)	1 (1)	0 (0)	3 (1)

Note : Distance A : Less than 5 km; B : Between 5-10 km; C : 10+ km.; Source : Data Analysis is based on 2011 Census.

DISCLAIMER

The Terms of Use and Disclaimer of Datanet India Private Limited (hereinafter referred to as "Datanet") for use of this analysis report of **Sanchi Assembly Constituency (Sanchi Vidhan Sabha)** :-

1. **Assembly Factbook™** is a Registered Trade Mark owned by Datanet.
2. All the maps are sketched and graphical representation only and have not been drawn to the scale and also not to represent the actual geographical area or boundary of the unit.
3. The data for the aforesaid analysis is based on authentic sources and has been culled from the various publications of Census, CSO and NSSO for district and block level data, various central and state government departments, Central & State Elections Commissions and the concerned Returning Officers' releases, Electoral Rolls, Election results and allied publications, internal assessment, surveys, estimates and analysis. Therefore, certain adjustment of data at micro level may have been done to arrive closer to the macro data.
4. Data have been provided on an "As Is" and "As AVAILABLE" basis
5. The colours shown in the maps or diagram and charts of a particular party, alliance or AC are indicative and do not represent them.
6. This publication which includes maps, sheets, graphs and data would be the property under copyright of Datanet only. The user may use these for its internal study, analysis and research purposes. It's public display, re-selling or any commercial uses by the user are not allowed.
7. Datanet has taken due care and caution in compilation and processing of data and allied information, but does not guarantee the accuracy, adequacy or completeness of any information/analysis and will be not responsible for any errors or omissions or for the results obtained from the use of such information/analysis.
8. All the contents for the publication have been culled from various authentic sources and Datanet reasonably believes such sources to be reliable, but does not make any representations, express or implied as to the accuracy or fitness of use of such information. The information or contents of the information/analysis do not constitute advice and should not be relied upon in making (or refraining from making) any decision. Any reliance placed upon the information provided by Datanet is the sole responsibility and strictly at the user's risk.
9. In no event will Datanet be liable for any damages (including, without limitation, damages for loss of business projects, or loss of profits) arising in contract, tort or otherwise from the use of or inability to use any of its contents, or from any action taken (or refrained from being taken) as a result of using the analysis or any of its contents. Datanet its directors, owners, editors, officials, employees, distributor and agents or any associate will not be liable for any errors in the information contained or any consequences arising from the use of the contents of the provided information/analysis.
10. If any provision of these terms and conditions is held invalid or illegal or unenforceable for any reason by any court of competent jurisdiction, such provision shall be severed and the remainder of provisions of the terms and conditions shall continue in full force and effect as if the Term of Use had been executed with the invalid, illegal or unenforceable provision eliminated.
11. If there are any discrepancies in the information provided, please bring it to attention of Datanet for suitable rectification measures.

Buy Online This Complete Book At
Datanet India eBooks Store

www.indiastatpublications.com

or go directly at

[http://www.indiastatpublications.com/
Assembly_factbook/Madhya_Pradesh/Vidisha/Sanchi](http://www.indiastatpublications.com/Assembly_factbook/Madhya_Pradesh/Vidisha/Sanchi)

 **indiastat**elections

