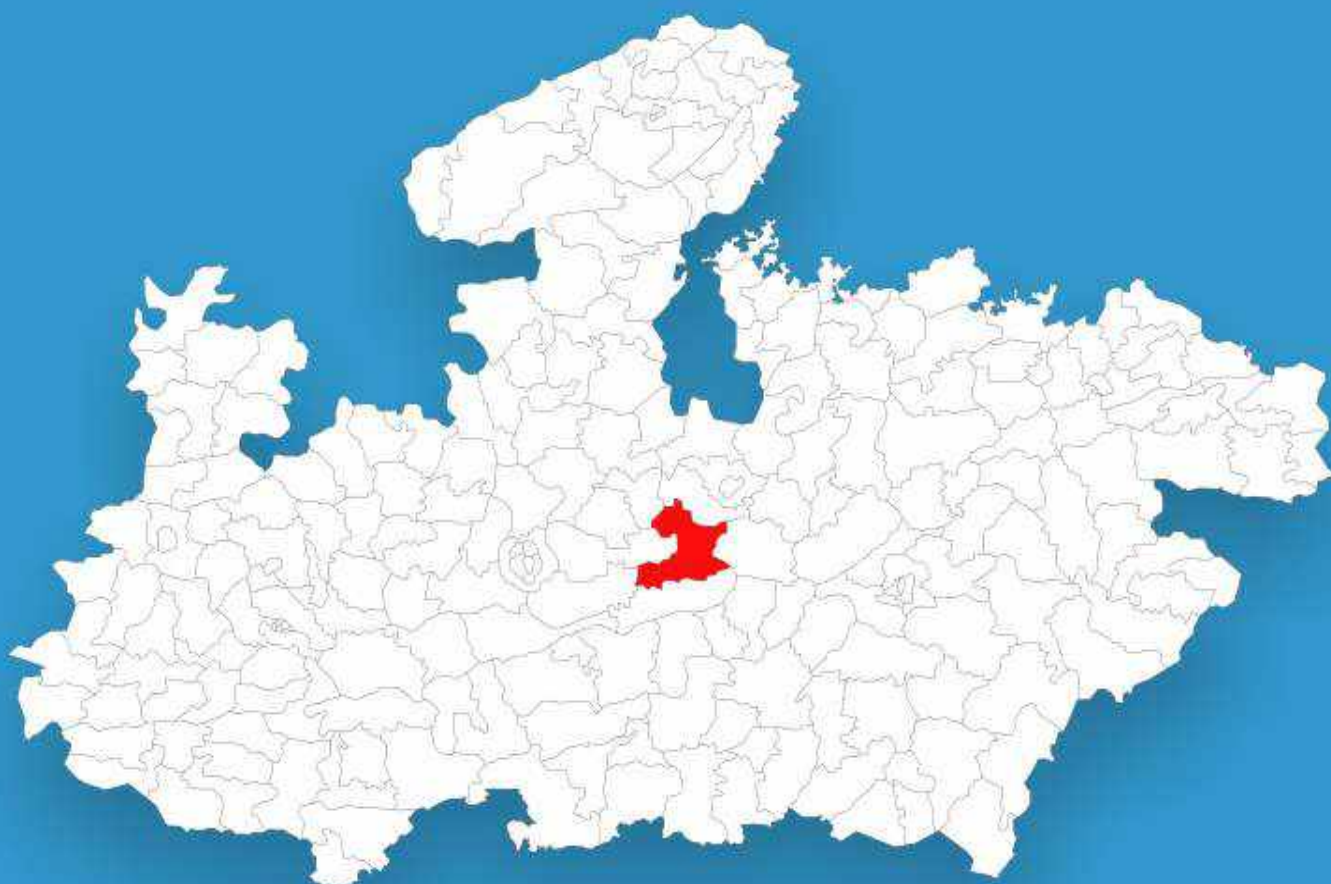




Madhya Pradesh

# Assembly Factbook™

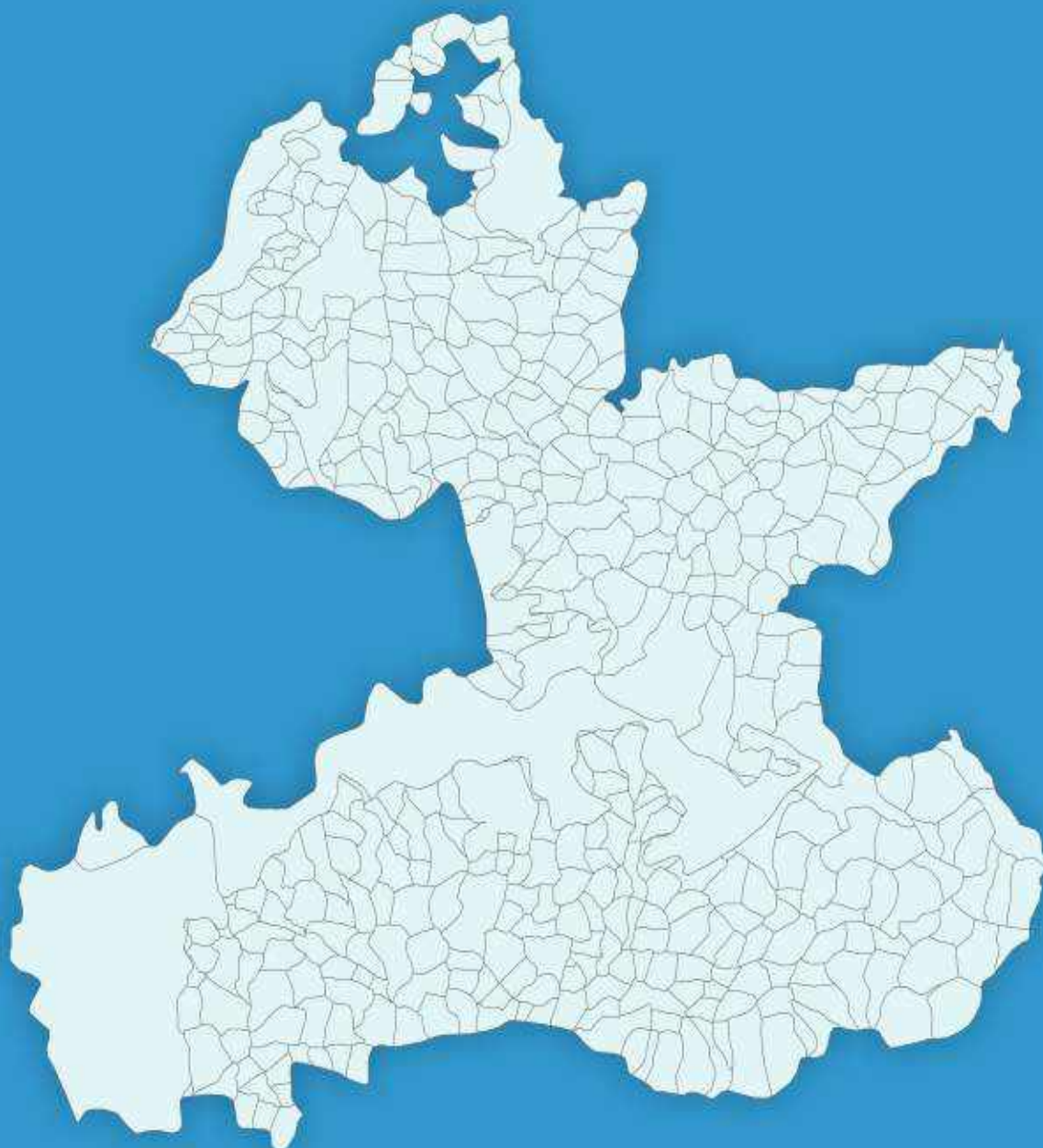
Silwani Assembly Constituency



Key Electoral Data of Silwani  
Assembly Constituency (Vidhan Sabha)

Madhya Pradesh  
**Assembly Factbook**<sup>TM</sup>

Silwani Assembly Constituency



Silwani Vidhan Sabha

## **Editor & Director**

Dr. R.K. Thukral

## **Research Editor**

Dr. Shafeeq Rahman

## **Compiled, Researched and Published by Datanet India Pvt. Ltd.**

D-100, 1st Floor,

Okhla Industrial Area, Phase-I,  
New Delhi- 110020.

Ph.: 91-11- 43580781-84

Email : support@indiaatpublications.com

Website : www.indiastatelections.com

## **Online Book Store :**

www.indiaatpublications.com

**Report No. :** AFB/MP-143-0125

**ISBN :** 978-93-87189-89-8

**First Edition :** January, 2018

**Eighth Updated Edition :** January, 2025

**Price :** Rs. 11500/-

US\$ 310

**© Datanet India Pvt. Ltd.**

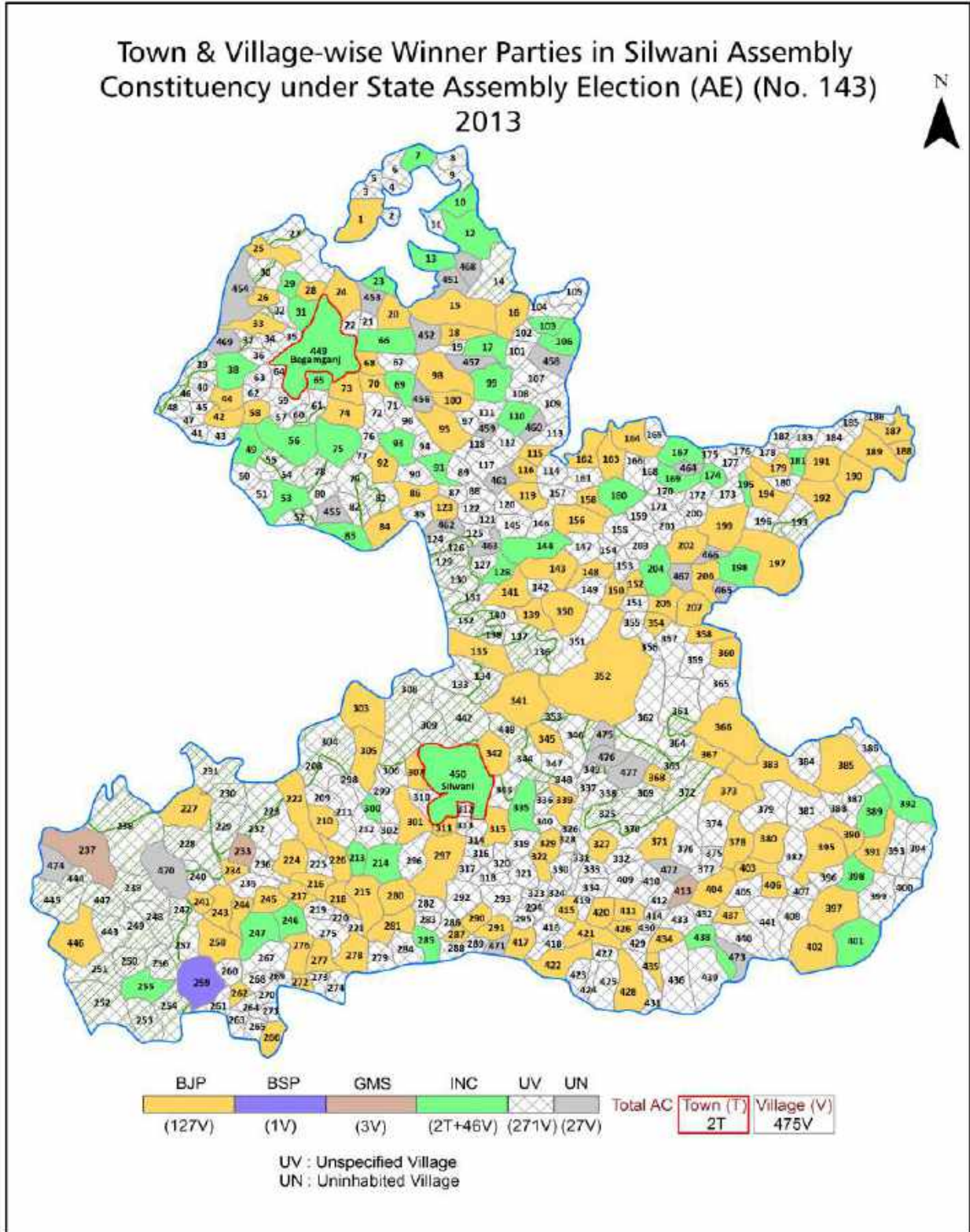
All rights reserved. No part of this book may be reproduced, stored in a retrieval system or transmitted in any form or by any means, mechanical photocopying, photographing, scanning, recording or otherwise without the prior written permission of the publisher. Please refer to Disclaimer at page no. 226 for the use of this publication.

Printed in India

No.	Particulars	Page No.
	<b>Introduction</b>	
1	Assembly Constituency - (Vidhan Sabha) at a Glance   Features of Assembly as per Delimitation Commission of India (2008)	1-2
	<b>Location and Political Maps</b>	
2	Location Map   Boundaries of Assembly Constituency - (Vidhan Sabha in District   Boundaries of Assembly Constituency under Parliamentary Constituency - (Lok Sabha)   Town & Village-wise Winner Parties- 2024, 2023, 2019, 2018, 2014, 2013, 2009 and 2008	3-11
	<b>Administrative Setup (2011)</b>	
3	District   Sub-district   Towns   Villages   Inhabited Villages   Uninhabited Villages   Village Panchayat   Intermediate Panchayat	12-34
	<b>Demographics (2011)</b>	
4	Population   Households   Rural/Urban Population   Towns and Villages by Population Size   Sex Ratio (Total & 0-6 Years)   Religious Population   Social Population   Literacy Rate	35-36
	<b>Electoral Features</b>	
5	Important Dates of Last Elections Held   Electors by Gender   Service Electors   Voters   Voters Turnout   Polling Stations & Average Number of Electors per Polling Station   Electors by Age Group   Present Elected Representatives	37-42
	<b>Historical Summary Election Results</b>	
6	Vote Share of Major Parties   Winning Margin (Number & Percentage   Polarity of Parties   Summary Result of Assembly Segment of Parliamentary Elections 2024, 2019, 2014 and 2009   Summary Result of Assembly Elections 2023, 2018, 2013 and 2008	43-52
	<b>Polling Station Level Election Results</b>	
7	Name and Number of Polling Station 2024, 2023, 2019, 2018, 2014, 2013, 2009 and 2008   Polling Station-wise Electors, Voters & Voters Turnout 2024, 2023, 2019, 2018, 2014, 2013, 2009 and 2008   Polling Station wise Elections Results 2024, 2023, 2019, 2018, 2014, 2013, 2009 and 2008	53-204
	<b>Share of Assembly Constituency</b>	
8	Share of Assembly Constituency - (Vidhan Sabha) in State, District and Parliamentary Constituency - (Lok Sabha)	205
	<b>Socio-Economic Amenities (2011)</b>	
9	Access to Administrative Units   Agricultural, Manufacturing and Industrial Commodities   Demographic Indicators   Education   Health & Manpower   Drinking Water Supply   Sanitation   Entertainment and Recreations Infrastructure   Power   Food Allocation Distribution and Marketing of Agriculture Commodities Infrastructure   Transport and Road Infrastructure   Communication   Banking and Financial Services   Land Use   Irrigation Source	207-221
10	<b>Abbreviation &amp; Sources</b>	223-224
11	<b>Disclaimer</b>	226



Location & Political Map



## Administrative Setup

### List of Village Panchayat & Intermediate Panchayat (Block) Name - 2011

Village Name	Village Panchayat Name	Intermediate Panchayat Name
Alazpur	Khamera	Silwani
Ambapani Khurd	Tinghara	Silwani
Amgawan	Amgawan	Silwani
Amouli	Suneti	Begamganj
Anghori	Suneti	Begamganj
Anwariya	Kunda	Begamganj
Arjani	Gundrai	Silwani
Bagwada	Chind	Silwani
Bajani	Siyalwada	Silwani
Bakshi	Devri Jageer	Silwani
Bamhori Kasba	Bamhori Kasba	Silwani
Bamhori Ta.Kothikho	Jamuniya Ta Khotikho	Begamganj
Bamhori Titor	Bamhori Titor	Begamganj
Banda Deori	Kunwarkhedi	Silwani
Bankori	Bhainsa	Begamganj
Barchheka	Chigwada Kalan	Silwani
Bardha	Bardha	Silwani
Bardha Bamhori	Bamhori Bardha	Silwani
Bareli	Mawai	Begamganj
Bareli	Padariya Khurd	Silwani
Bareli	Kheri	Silwani
Bargawan Munzapta	Bargawan	Begamganj
Barha	Ghoghri	Begamganj
Bari	Umarkhoh	Begamganj
Barkhoa	Chanbad	Begamganj
Barrapondi	Khamkua	Silwani
Barri Kalan	Umarkhoh	Begamganj
Barri Khurd	Vinayakpur	Begamganj
Basa	Simariya Khurd	Silwani

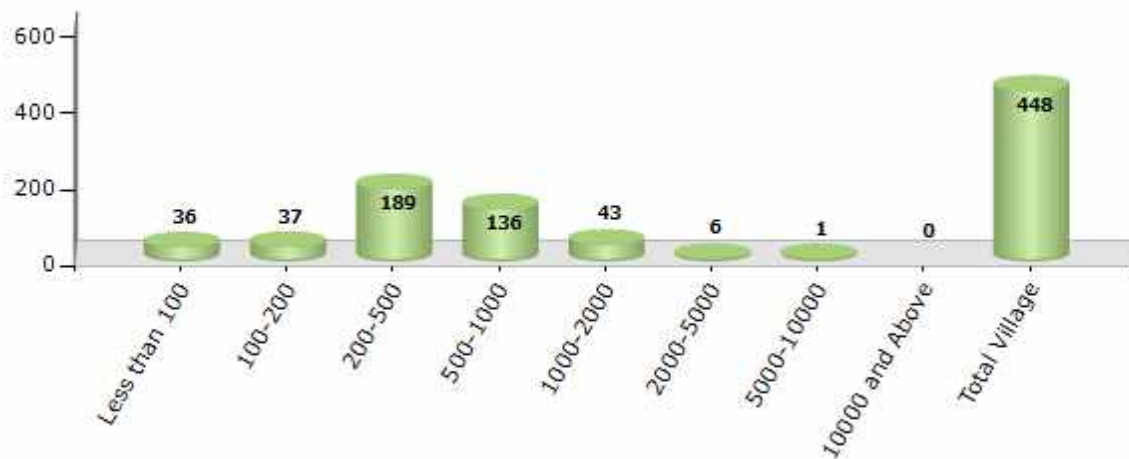
Contd....

## Demographics

### Number of Villages by Population Size - 2011

Less than 100	100-200	200-500	500-1000	1000-2000	2000-5000	5000-10000	10000 and Above	Total Village
36	37	189	136	43	6	1	0	448

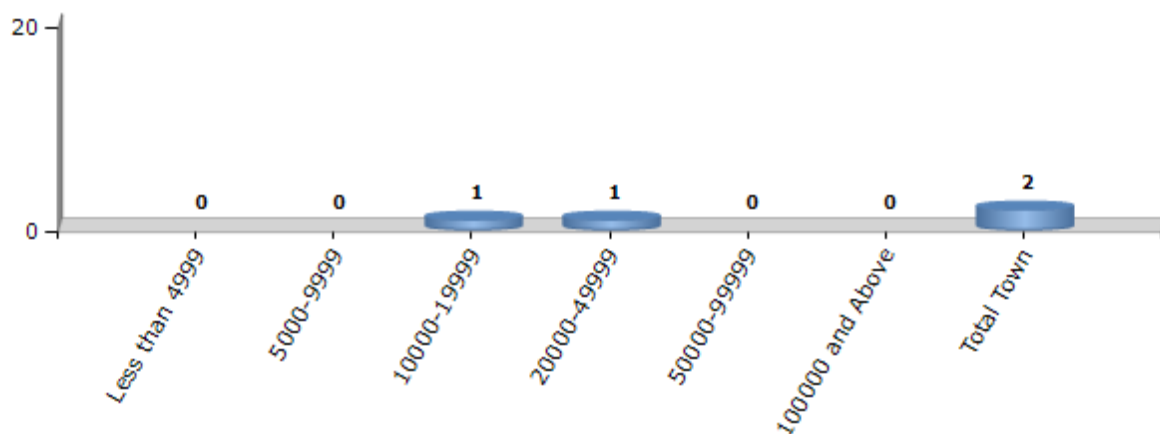
Number of Villages by Population Size - 2011



### Number of Towns by Population Size - 2011

Less than 4999	5000-9999	10000-19999	20000-49999	50000-99999	100000 and Above	Total Town
0	0	1	1	0	0	2

Number of Towns by Population Size - 2011

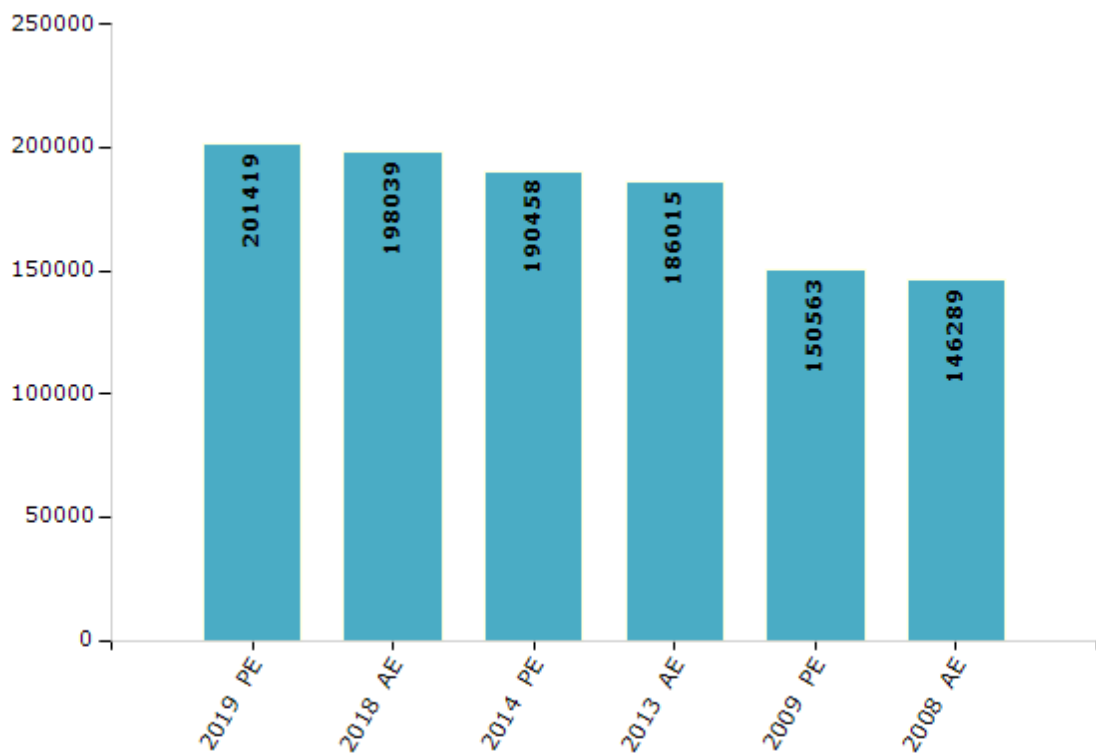


## Electoral Features

### Electors by Male & Female

Year	Male	Female	Others	Total	Year	Male	Female	Others	Total
2019 PE	107232	94185	2	201419	1993 AE	-	-	-	-
2018 AE	105476	92562	1	198039	1990 AE	-	-	-	-
2014 PE	102759	87695	4	190458	1985 AE	-	-	-	-
2013 AE	100496	85515	4	186015	1980 AE	-	-	-	-
2009 PE	82140	68423	-	150563	1977 AE	-	-	-	-
2008 AE	79596	66693	-	146289	1972 AE	-	-	-	-
2004 PE	-	-	-	-	1967 AE	-	-	-	-
2003 AE	-	-	-	-	1962 AE	-	-	-	-
1999 PE	-	-	-	-	1957 AE	-	-	-	-
1998 AE	-	-	-	-	1952 AE	-	-	-	-

Number of Electors



Note : AE : Assembly Election, PE : Assembly Segment of Parliamentary Election



## Historical Summary Election Results

### Summary Result of Assembly Election - 2013

Candidate Name	Party	Votes	Votes %
Rampal Singh	BJP	68926	49.24
Devendra Patel	INC	51848	37.04
Balveer Singh Tomar	GMS	3628	2.59
Manmohan Singh Raghuwanshi Kisan	IND	2429	1.74
Patel Mahendra Puri Goswami	BSP	2285	1.63
Rajesh Singh	IND	1544	1.1
Athya Bhagwat Singh	AASP	1371	0.98
Khangar Nirbhay Singh	IND	1146	0.82
Manju Dubey	NCP	1011	0.72
Sampat Bai Imne	GGP	931	0.67
Indrapal Singh	IND	621	0.44
Babu Lal Pahalwan	IND	554	0.4
Moh. Nafees Patel	RAP	484	0.35
Munshi Lal Silawat	BA S D	472	0.34
Ramkishan	IND	469	0.34
Gajendra Singh	IND	461	0.33
Santosh Kumar Lodhi	RSMD	409	0.29
Hem Raj Singh Advocate	JND	369	0.26
	NOTA	1009	0.72

## Polling Station Level Election Results

### Number and Name of Polling Stations (PS) (2018)

Number of Polling Stations	Name of Polling Stations	Number of Polling Stations	Name of Polling Stations
1	Govt.Primary School Building Khajuriya Baramad Gadi	22	Govt. Middle School Chandoriya
2	Govt.Primary School Building Khajuriya Baramad Gadi	23	Govt. Middle Schoolbuilding Dhimarouli
3	Govt. Primary School Building Madhiya Mahuakheda	24	Govt. Middle Schoolbuilding Mundala Chaval
4	Govt. Primary School Building Madhiya Mahuakheda	25	Govt. Primary School Building Vinayakapur
5	Govt. Middle School Building Bhureru	26	Govt. Primary School Building Gahunras
6	Govt. Middle School Building Kalyanpur	27	Middle School Building (Additional Room) Polah
7	Govt. Boys Primary School Building Kasba Chouka	28	Govt.Primary School Building Dhadiya
8	Govt.Primary School Building Jhiriya Ta Chouka	29	Govt.Middle School Building Chandbad
9	Govt. Middle School Building Semara	30	Primary School Building Barkhua
10	Govt. Middle Schoolbuilding Sunehara	31	Govt. Primary School Building Umarakhoh
11	Govt. Middle Schoolbuilding Sunehara	32	Govt. Primary School Building Barrikalan
12	Govt. Primary School Building Bhaisavai Kalan	33	Panchayat Building Phatehpur
13	Govt. Middle School Building Hapsili	34	Govt.Primary School Building Pachipura
14	Govt. Primary School Building Madiya Madiya Nivari	35	Govt. Primary School Building Khiriya Sukalray
15	Panchayat Building Sumer	36	Govt. Primary School Building Makbra Begamaganj
16	Govt. Middle School Building Devlapur	37	Govt. Primary School Building Kila(West Part) Begamaganj
17	Govt. Middle School Building Berakhedi B. Gadhi	38	Govt. M. School Building Kila Begamganj
18	Govt. Primary School Building Kokalapur	39	Govt. Primary School Building Kila (East Part) Begamaganj
19	Govt. Primary Schoolbuilding Pilapahadi	40	Govt. Middle School Girls Building Kila Begamganj
20	Govt. Primary School Building Gopalapur Varamad Gadhi	41	Govt. Girls H.S.School(North Part) Begamaganj
21	Govt. Primary Schoolbuilding Mala	42	Govt. Primary School Building New Shahapur Begamaganj

Contd....

## Polling Station Level Election Results

### Polling Station-wise Votes Secured by Overall Top Five Parties in Silwani Assembly in Assembly Election (AE) under Vidisha Parliamentary Constituency in Madhya Pradesh (2018)

Number of Polling Station	Winner - Rampal Singh (BJP)	Runner-up - Devendra Patel (INC)	3rd - Neelmani Shah (Baba Sahab) (IND)	4th - Gori Singh Yadav (SP)	5th - Ramrishi (IND)	NOTA	Other	Total Votes Secured
36	250	380	6	0	8	0	21	665
37	74	561	7	4	12	0	23	681
38	340	485	1	5	18	3	23	875
39	96	463	8	1	6	0	14	588
40	324	446	9	6	5	3	10	803
41	307	423	29	6	6	2	24	797
42	271	512	8	16	13	0	18	838
43	454	244	16	11	7	1	38	771
44	239	307	13	2	1	1	5	568
45	464	318	8	2	2	2	18	814
46	138	236	8	4	0	1	9	396
47	190	616	5	3	12	2	36	864
48	279	424	1	3	7	1	62	777
49	374	294	23	6	7	1	16	721
50	325	137	4	13	2	1	16	498
51	341	162	8	3	2	0	17	533
52	269	125	3	4	2	0	14	417
53	240	139	3	11	1	1	13	408
54	504	287	11	4	5	5	32	848
55	264	196	8	4	4	4	10	490
56	204	180	1	11	12	3	20	431
57	247	188	22	4	1	4	8	474
58	265	225	10	5	8	3	16	532
59	265	190	5	8	2	0	13	483
60	362	317	23	5	9	4	27	747
61	318	143	7	4	3	2	18	495
62	212	276	2	6	3	1	19	519
63	209	273	0	1	5	0	9	497
64	330	264	3	5	1	1	20	624
65	229	141	1	10	6	1	16	404
66	225	280	1	3	6	0	33	548
67	135	486	2	5	8	4	28	668
68	261	276	2	5	8	2	13	567
69	325	343	4	3	6	4	28	713
70	313	349	1	4	10	2	22	701

Contd....

## Polling Station Level Election Results

### Winner, Runner-up and 3rd Party Position & Winning Margin According to Polling Stations in Silwani Assembly in Assembly Election (AE) under Vidisha Parliamentary Constituency in Madhya Pradesh (2018)

Polling Station Number	Winner Party	Winner Votes (%)	Runner-up Party	Runner-up Votes (%)	Winning Margin Votes (%)	Third Party	Third Party Votes (%)	Other Votes (%)
67	INC	486 (72.75)	BJP	135 (20.21)	351 (52.54)	IND (RS)	11 (1.65)	36 (5.39)
68	INC	276 (48.68)	BJP	261 (46.03)	15 (2.65)	IND (R)	8 (1.41)	22 (3.88)
69	INC	343 (48.11)	BJP	325 (45.58)	18 (2.53)	IND (R)	6 (0.84)	39 (5.47)
70	INC	349 (49.79)	BJP	313 (44.65)	36 (5.14)	IND (R)	10 (1.43)	29 (4.14)
71	INC	354 (56.37)	BJP	255 (40.61)	99 (15.76)	IND (R)	5 (0.8)	14 (2.23)
72	INC	326 (53.18)	BJP	241 (39.31)	85 (13.87)	IND (R)	8 (1.31)	38 (6.2)
73	INC	352 (49.79)	BJP	208 (29.42)	144 (20.37)	SP	78 (11.03)	69 (9.76)
74	BJP	259 (50.1)	INC	176 (34.04)	83 (16.06)	SP	30 (5.8)	52 (10.06)
75	INC	244 (52.03)	BJP	190 (40.51)	54 (11.52)	SP	10 (2.13)	25 (5.33)
76	BJP	395 (55.79)	INC	241 (34.04)	154 (21.75)	IND (NSBS)	12 (1.69)	60 (8.47)
77	INC	276 (65.09)	BJP	130 (30.66)	146 (34.43)	IND (R)	7 (1.65)	11 (2.59)
78	BJP	199 (57.02)	INC	132 (37.82)	67 (19.2)	SP	6 (1.72)	12 (3.44)
79	BJP	343 (49.71)	INC	290 (42.03)	53 (7.68)	IND (RS)	8 (1.16)	49 (7.1)
80	INC	174 (48.88)	BJP	159 (44.66)	15 (4.22)	SP	7 (1.97)	16 (4.49)
81	INC	281 (43.3)	BJP	263 (40.52)	18 (2.78)	IND (RS)	15 (2.31)	90 (13.87)
82	INC	454 (76.05)	BJP	110 (18.43)	344 (57.62)	IND (R)	6 (1.01)	27 (4.52)
83	INC	347 (61.31)	BJP	144 (25.44)	203 (35.87)	IND (R)	19 (3.36)	56 (9.89)
84	INC	285 (50.62)	BJP	164 (29.13)	121 (21.49)	SP	80 (14.21)	34 (6.04)
85	BJP	289 (45.44)	INC	278 (43.71)	11 (1.73)	SP	16 (2.52)	53 (8.33)
86	INC	224 (48.91)	BJP	152 (33.19)	72 (15.72)	SP	37 (8.08)	45 (9.83)
87	BJP	149 (36.88)	INC	118 (29.21)	31 (7.67)	SP	109 (26.98)	28 (6.93)
88	INC	215 (43.17)	BJP	178 (35.74)	37 (7.43)	SP	68 (13.65)	37 (7.43)
89	BJP	316 (49.07)	INC	231 (35.87)	85 (13.2)	SP	35 (5.43)	62 (9.63)
90	BJP	180 (56.43)	INC	113 (35.42)	67 (21.01)	IND (NSBS)	4 (1.25)	22 (6.9)
91	INC	280 (49.82)	BJP	126 (22.42)	154 (27.4)	SP	89 (15.84)	67 (11.92)
92	BJP	283 (45.43)	INC	260 (41.73)	23 (3.7)	IND (NSBS)	17 (2.73)	63 (10.11)
93	INC	374 (56.5)	BJP	196 (29.61)	178 (26.89)	IND (NSBS)	32 (4.83)	60 (9.06)
94	BJP	218 (50.46)	INC	187 (43.29)	31 (7.17)	IND (R)	4 (0.93)	23 (5.32)
95	INC	257 (65.73)	BJP	49 (12.53)	208 (53.2)	IND (NSBS)	48 (12.28)	37 (9.46)
96	BJP	310 (46.9)	INC	242 (36.61)	68 (10.29)	IND (NSBS)	47 (7.11)	62 (9.38)
97	BJP	303 (39.45)	INC	240 (31.25)	63 (8.2)	IND (NSBS)	143 (18.62)	82 (10.68)
98	BJP	171 (32.88)	INC	168 (32.31)	3 (0.57)	IND (NSBS)	100 (19.23)	81 (15.58)
99	BJP	187 (43.49)	SP	89 (20.7)	98 (22.79)	IND (NSBS)	57 (13.26)	97 (22.56)

Contd....

## Socio-Economic Amenities - Rural

### Access to Education Facilities

Particulars	Number of Village (% of Population)				
	Available	Not Available	If Not Available (Distance of Nearest Facility)		
			A	B	C
Govt. Primary School	415 (100)	33 (0)	14 (0)	3 (0)	1 (0)
Private Primary School	11 (8)	437 (92)	0 (0)	0 (0)	0 (0)
Govt. Middle School	154 (58)	294 (42)	224 (33)	34 (5)	6 (1)
Private Middle School	7 (7)	441 (93)	0 (0)	0 (0)	0 (0)
Govt. Secondary School	32 (19)	416 (81)	130 (25)	163 (33)	81 (17)
Private Secondary School	3 (3)	445 (97)	1 (0)	0 (0)	0 (0)
Govt. Senior Secondary School	7 (6)	441 (94)	38 (8)	141 (32)	203 (45)
Private Senior Secondary School	2 (2)	446 (98)	1 (0)	0 (0)	0 (0)
Govt. Arts and Science Degree College	0 (0)	448 (100)	16 (3)	50 (13)	277 (62)
Private Arts and Science Degree College	0 (0)	448 (100)	0 (0)	0 (0)	0 (0)
Govt. Engineering College	0 (0)	448 (100)	1 (0)	0 (0)	152 (35)
Private Engineering College	0 (0)	448 (100)	0 (0)	0 (0)	0 (0)
Govt. Medicine College	0 (0)	448 (100)	2 (0)	0 (0)	321 (75)
Private Medicine College	0 (0)	448 (100)	0 (0)	0 (0)	0 (0)
Govt. Management Institute	0 (0)	448 (100)	1 (0)	0 (0)	305 (69)
Private Management Institute	0 (0)	448 (100)	0 (0)	0 (0)	0 (0)
Govt. Polytechnic	0 (0)	448 (100)	0 (0)	0 (0)	437 (98)
Private Polytechnic	0 (0)	448 (100)	0 (0)	0 (0)	0 (0)
Govt. Vocational Training School/ITI	0 (0)	448 (100)	5 (1)	1 (0)	431 (97)
Private Vocational Training School/ITI	0 (0)	448 (100)	0 (0)	0 (0)	1 (0)
Govt. Non Formal Training Centre	0 (0)	448 (100)	2 (0)	3 (1)	385 (89)
Private Non Formal Training Centre	0 (0)	448 (100)	0 (0)	0 (0)	48 (9)
Govt. School For Disabled	0 (0)	448 (100)	0 (0)	0 (0)	287 (64)
Private School For Disabled	0 (0)	448 (100)	0 (0)	0 (0)	1 (0)
Government Others	0 (0)	448 (100)	0 (0)	1 (0)	443 (99)
Private Others	0 (0)	448 (100)	0 (0)	0 (0)	4 (1)

Note : Distance A : Less than 5 km; B : Between 5-10 km; C : 10+ km.; Source : Data Analysis is based on 2011 Census.



## DISCLAIMER

The Terms of Use and Disclaimer of Datanet India Private Limited (hereinafter referred to as "Datanet") for use of this analysis report of **Silwani Assembly Constituency (Silwani Vidhan Sabha)** :-

1. **Assembly Factbook™** is a Registered Trade Mark owned by Datanet.
2. All the maps are sketched and graphical representation only and have not been drawn to the scale and also not to represent the actual geographical area or boundary of the unit.
3. The data for the aforesaid analysis is based on authentic sources and has been culled from the various publications of Census, CSO and NSSO for district and block level data, various central and state government departments, Central & State Elections Commissions and the concerned Returning Officers' releases, Electoral Rolls, Election results and allied publications, internal assessment, surveys, estimates and analysis. Therefore, certain adjustment of data at micro level may have been done to arrive closer to the macro data.
4. Data have been provided on an "As Is" and "As AVAILABLE" basis
5. The colours shown in the maps or diagram and charts of a particular party, alliance or AC are indicative and do not represent them.
6. This publication which includes maps, sheets, graphs and data would be the property under copyright of Datanet only. The user may use these for its internal study, analysis and research purposes. It's public display, re-selling or any commercial uses by the user are not allowed.
7. Datanet has taken due care and caution in compilation and processing of data and allied information, but does not guarantee the accuracy, adequacy or completeness of any information/analysis and will be not responsible for any errors or omissions or for the results obtained from the use of such information/analysis.
8. All the contents for the publication have been culled from various authentic sources and Datanet reasonably believes such sources to be reliable, but does not make any representations, express or implied as to the accuracy or fitness of use of such information. The information or contents of the information/analysis do not constitute advice and should not be relied upon in making (or refraining from making) any decision. Any reliance placed upon the information provided by Datanet is the sole responsibility and strictly at the user's risk.
9. In no event will Datanet be liable for any damages (including, without limitation, damages for loss of business projects, or loss of profits) arising in contract, tort or otherwise from the use of or inability to use any of its contents, or from any action taken (or refrained from being taken) as a result of using the analysis or any of its contents. Datanet its directors, owners, editors, officials, employees, distributor and agents or any associate will not be liable for any errors in the information contained or any consequences arising from the use of the contents of the provided information/analysis.
10. If any provision of these terms and conditions is held invalid or illegal or unenforceable for any reason by any court of competent jurisdiction, such provision shall be severed and the remainder of provisions of the terms and conditions shall continue in full force and effect as if the Term of Use had been executed with the invalid, illegal or unenforceable provision eliminated.
11. If there are any discrepancies in the information provided, please bring it to attention of Datanet for suitable rectification measures.

**Buy Online This Complete Book At**  
**Datanet India eBooks Store**

[www.indiastatpublications.com](http://www.indiastatpublications.com)

or go directly at

[http://www.indiastatpublications.com/  
Assembly\\_factbook/Madhya\\_Pradesh/Vidisha/Silwani](http://www.indiastatpublications.com/Assembly_factbook/Madhya_Pradesh/Vidisha/Silwani)

 **indiastat**elections

