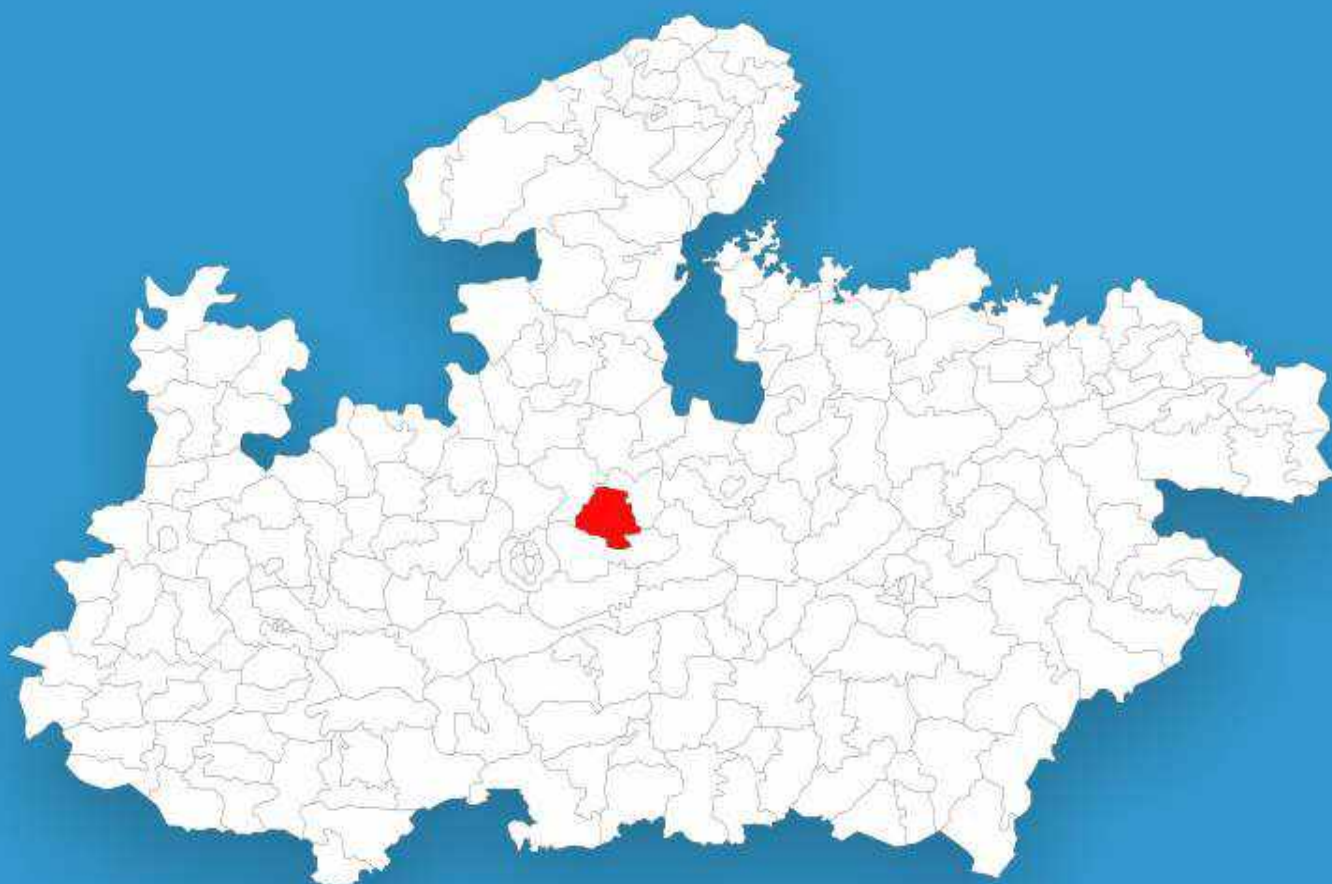




Madhya Pradesh

# Assembly Factbook™

Vidisha Assembly Constituency



Key Electoral Data of Vidisha  
Assembly Constituency (Vidhan Sabha)

Madhya Pradesh  
**Assembly Factbook**<sup>TM</sup>

Vidisha Assembly Constituency



Vidisha Vidhan Sabha

## **Editor & Director**

Dr. R.K. Thukral

## **Research Editor**

Dr. Shafeeq Rahman

## **Compiled, Researched and Published by Datanet India Pvt. Ltd.**

D-100, 1st Floor,

Okhla Industrial Area, Phase-I,  
New Delhi- 110020.

Ph.: 91-11- 43580781-84

Email : support@indiastatpublications.com

Website : www.indiastatelections.com

## **Online Book Store :**

www.indiastatpublications.com

**Report No. :** AFB/MP-144-0125

**ISBN :** 978-93-87267-08-4

**First Edition :** January, 2018

**Eighth Updated Edition :** January, 2025

**Price :** Rs. 11500/-

US\$ 310

**© Datanet India Pvt. Ltd.**

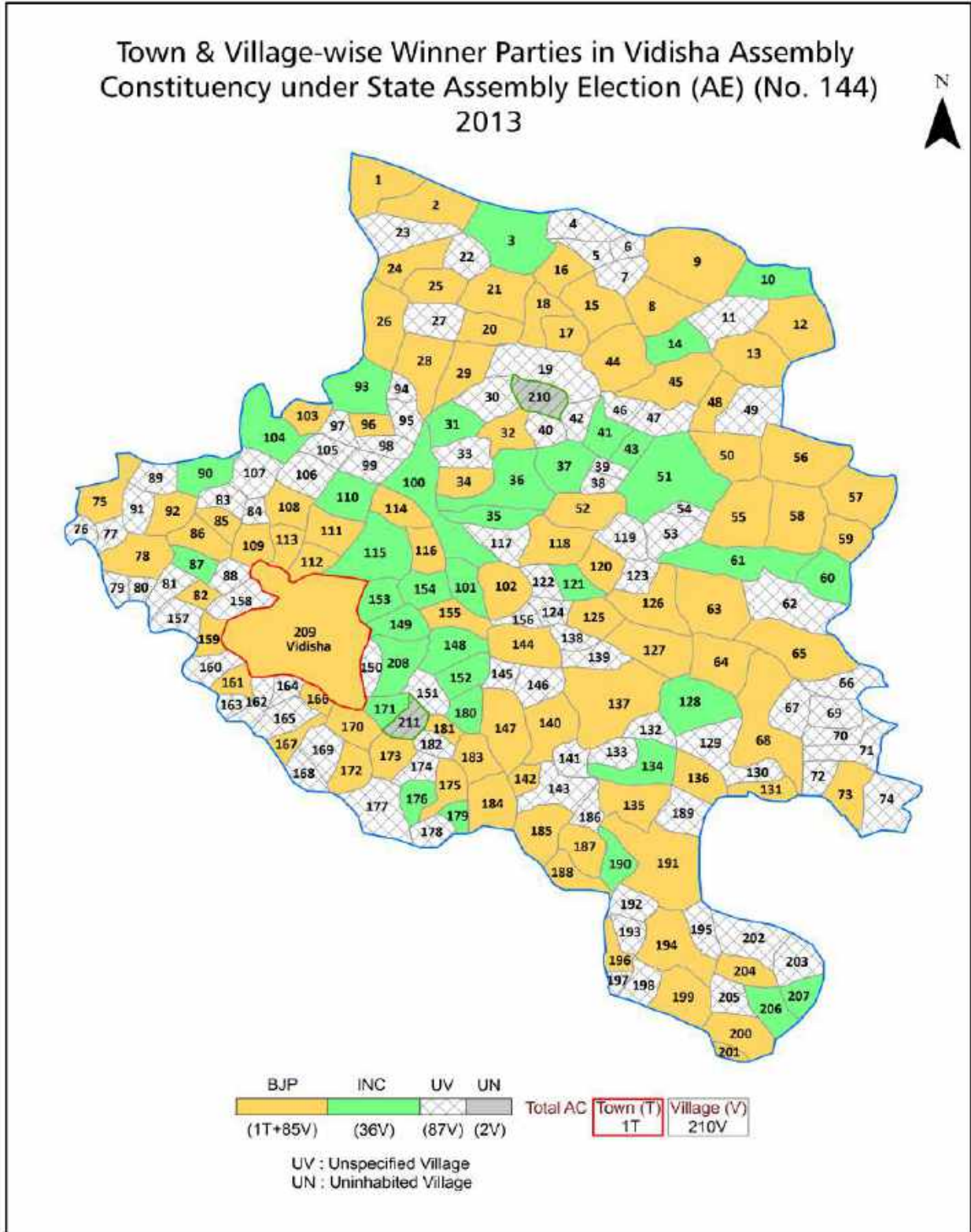
All rights reserved. No part of this book may be reproduced, stored in a retrieval system or transmitted in any form or by any means, mechanical photocopying, photographing, scanning, recording or otherwise without the prior written permission of the publisher. Please refer to Disclaimer at page no. 228 for the use of this publication.

Printed in India

No.	Particulars	Page No.
	<b>Introduction</b>	
1	Assembly Constituency - (Vidhan Sabha) at a Glance   Features of Assembly as per Delimitation Commission of India (2008)	1-2
	<b>Location and Political Maps</b>	
2	Location Map   Boundaries of Assembly Constituency - (Vidhan Sabha in District   Boundaries of Assembly Constituency under Parliamentary Constituency - (Lok Sabha)   Town & Village-wise Winner Parties- 2024, 2023, 2019, 2018, 2014, 2013, 2009 and 2008	3-11
	<b>Administrative Setup (2011)</b>	
3	District   Sub-district   Towns   Villages   Inhabited Villages   Uninhabited Villages   Village Panchayat   Intermediate Panchayat	12-23
	<b>Demographics (2011)</b>	
4	Population   Households   Rural/Urban Population   Towns and Villages by Population Size   Sex Ratio (Total & 0-6 Years)   Religious Population   Social Population   Literacy Rate	24-25
	<b>Electoral Features</b>	
5	Important Dates of Last Elections Held   Electors by Gender   Service Electors   Voters   Voters Turnout   Polling Stations & Average Number of Electors per Polling Station   Electors by Age Group   Present Elected Representatives	26-31
	<b>Historical Summary Election Results</b>	
6	Vote Share of Major Parties   Winning Margin (Number & Percentage   Polarity of Parties   Summary Result of Assembly Segment of Parliamentary Elections 2024, 2019, 2014, 2009, 2004 and 1999   Summary Result of Assembly Elections 2023, 2018, 2013, 2008, 2003, 1998, 1993, 1990, 1985, 1980, 1977, 1972, 1967, 1962 and 1957	32-54
	<b>Polling Station Level Election Results</b>	
7	Name and Number of Polling Station 2024, 2023, 2019, 2018, 2014, 2013, 2009 and 2008   Polling Station-wise Electors, Voters & Voters Turnout 2024, 2023, 2019, 2018, 2014, 2013, 2009 and 2008   Polling Station wise Elections Results 2024, 2023, 2019, 2018, 2014, 2013, 2009 and 2008	55-206
	<b>Share of Assembly Constituency</b>	
8	Share of Assembly Constituency - (Vidhan Sabha) in State, District and Parliamentary Constituency - (Lok Sabha)	207
	<b>Socio-Economic Amenities (2011)</b>	
9	Access to Administrative Units   Agricultural, Manufacturing and Industrial Commodities   Demographic Indicators   Education   Health & Manpower   Drinking Water Supply   Sanitation   Entertainment and Recreations Infrastructure   Power   Food Allocation Distribution and Marketing of Agriculture Commodities Infrastructure   Transport and Road Infrastructure   Communication   Banking and Financial Services   Land Use   Irrigation Source	209-223
10	<b>Abbreviation &amp; Sources</b>	225-226
11	<b>Disclaimer</b>	228



Location & Political Map



## Administrative Setup

### List of Village Panchayat & Intermediate Panchayat (Block) Name - 2011

Village Name	Village Panchayat Name	Intermediate Panchayat Name
Abela	Piperhuta	Vidisha
Adampur	Bhatni	Vidisha
Amachhawar	Jibajipur	Vidisha
Ambar	Ambar	Gyaraspur
Amkheda	Jhirniya	Gyaraspur
Amkheda Haweli	Kariahabeli	Vidisha
Andiya Ahmadpur	Sonthar	Vidisha
Andiya Kalan	Andiyakala	Gyaraspur
Aran	Aran	Gyaraspur
Atari Khejda	Atarikhejda	Gyaraspur
Babliya	Bandwa	Gyaraspur
Bagri	Bagri	Vidisha
Bais	-	Vidisha
Bamankheda Lashkarpur	Imalia	Vidisha
Ban	Van Jagir	Gyaraspur
Bankhedi	Arbaria	Vidisha
Barkheda	Barkheda	Vidisha
Barkheda Ahmadpur	Parsora Haveli	Vidisha
Barkheda Gambhir	Barkhedagambhir	Gyaraspur
Barkheda Kachawa Padrat	Barkhedakachba	Vidisha
Barkhedi Birma	Kariahabeli	Vidisha
Barri Ghat	Barrighat	Gyaraspur
Beed Sarkar	Chirkheda	Vidisha
Berkhedi	Jhirniya	Gyaraspur
Berkhedi Ahmadpur	Berkhedi Ahmadpur	Vidisha
Berkhedi Jetu	Patharihabeli	Vidisha
Bhadar Badagaon	Bhadarbadagab	Vidisha
Bhadora	Nitarri	Vidisha
Bhairokhedi	Khari	Vidisha

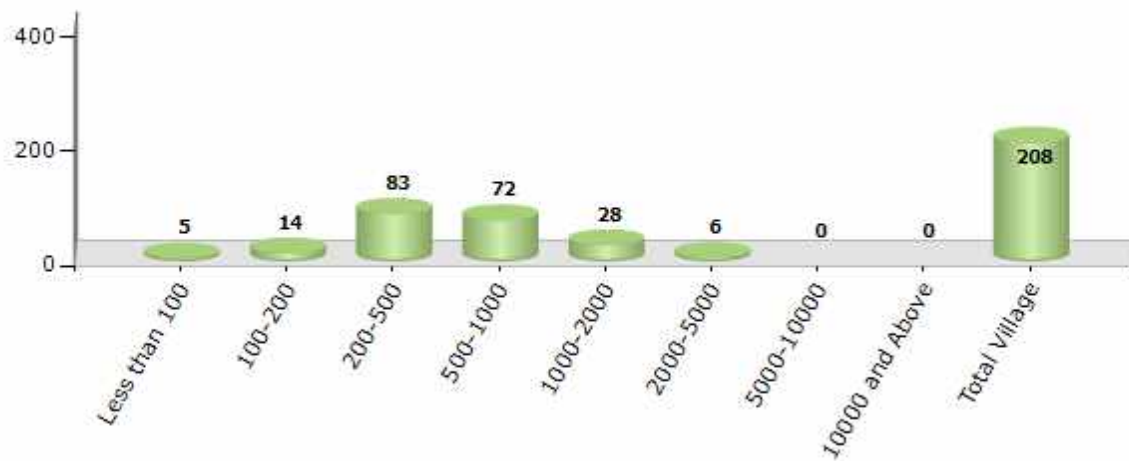
Contd....

## Demographics

### Number of Villages by Population Size - 2011

Less than 100	100-200	200-500	500-1000	1000-2000	2000-5000	5000-10000	10000 and Above	Total Village
5	14	83	72	28	6	0	0	208

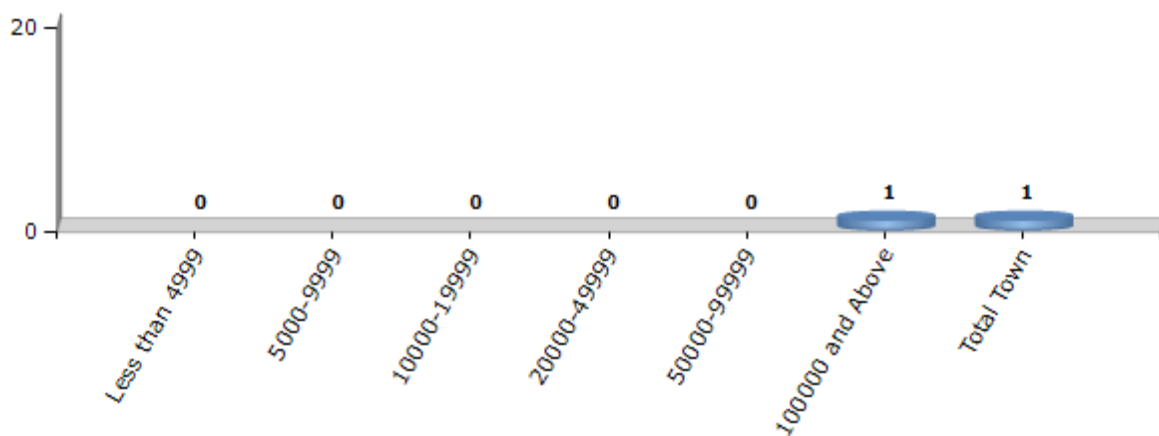
Number of Villages by Population Size - 2011



### Number of Towns by Population Size - 2011

Less than 4999	5000-9999	10000-19999	20000-49999	50000-99999	100000 and Above	Total Town
0	0	0	0	0	1	1

Number of Towns by Population Size - 2011

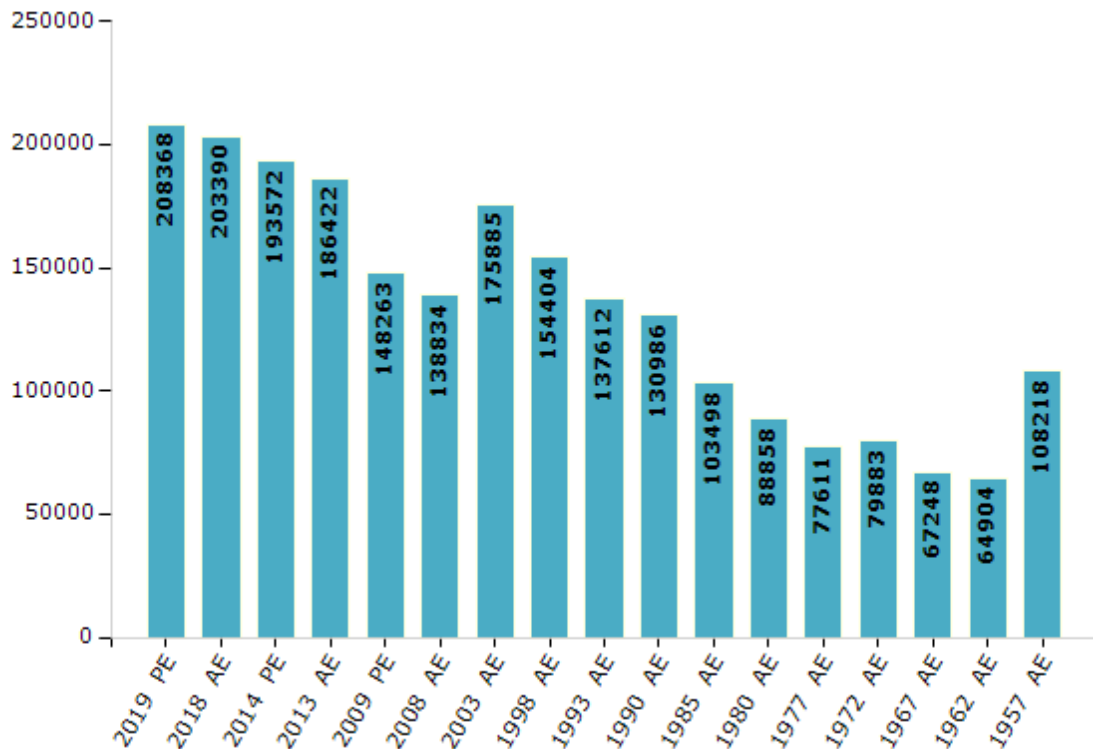


## Electoral Features

### Electors by Male & Female

Year	Male	Female	Others	Total	Year	Male	Female	Others	Total
2019 PE	108780	99583	5	208368	1993 AE	73710	63902	-	137612
2018 AE	106248	97138	4	203390	1990 AE	70917	60069	-	130986
2014 PE	102886	90684	2	193572	1985 AE	54857	48641	-	103498
2013 AE	99297	87125	0	186422	1980 AE	46704	42154	-	88858
2009 PE	80547	67716	-	148263	1977 AE	40713	36898	-	77611
2008 AE	75255	63579	-	138834	1972 AE	42326	37557	-	79883
2004 PE	-	-	-	-	1967 AE	-	-	-	67248
2003 AE	94465	81420	-	175885	1962 AE	-	-	-	64904
1999 PE	-	-	-	-	1957 AE	-	-	-	108218
1998 AE	83094	71310	-	154404	1952 AE	-	-	-	-

Number of Electors



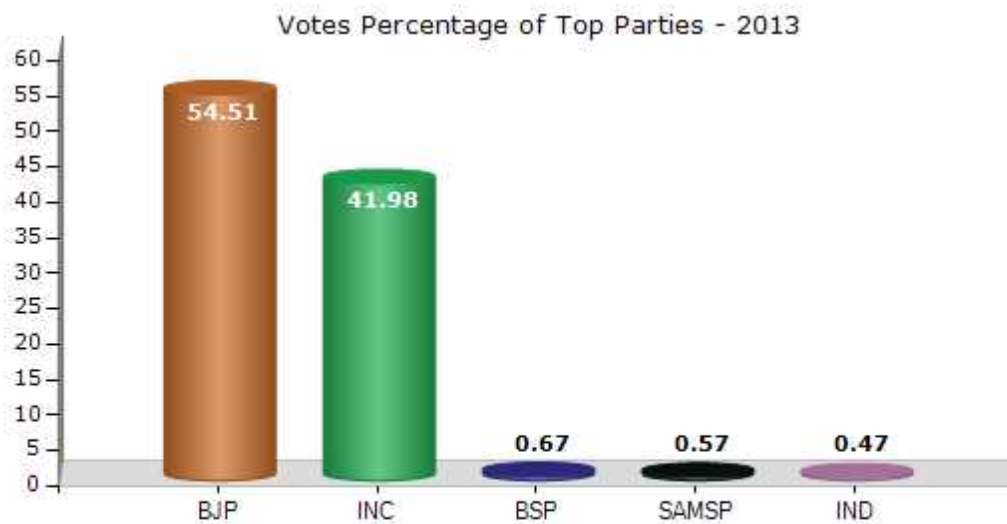
Note : AE : Assembly Election, PE : Assembly Segment of Parliamentary Election



## Historical Summary Election Results

### Summary Result of Assembly Election - 2013

Candidate Name	Party	Votes	Votes %
Shivraj Singh Chauhan	BJP	73783	54.51
Shashank Bhargava	INC	56817	41.98
Pradeep Chaudhary	BSP	909	0.67
Ajay Dubey	SAMSP	767	0.57
Smt.Shakun Raju Chidar(Patrakar)	IND	633	0.47
Mokam Singh Panthi	IND	466	0.34
T.Tulsiram Dangi	IND	207	0.15
Dinesh Vishwakarma	HJP	174	0.13
Advocate Ajay Kushwah	IND	138	0.1
Lalaram Meena	GGP	89	0.07
	NOTA	1368	1.01



## Polling Station Level Election Results

### Number and Name of Polling Stations (PS) (2018)

Number of Polling Stations	Name of Polling Stations	Number of Polling Stations	Name of Polling Stations
1	Govt Primary School Building Kakaru	22	Govt Primary School Building Khamkheda Barri
2	Govt Primary School Building Ikodiya Chobisa	23	Govt Primary School Building Gulabganj -1
3	Govt Giles Primary School Building Andiya Kalan	24	Krishi Upaj Mandi Samiti Gulabganj
4	Govt Panchayat Building Santapur	25	Govt Primary School Building Khujarhar
5	Govt Primary School Building Pipariya	26	Govt Primary School Building Gunua
6	Govt. Middle School Building (Addi. Room) Mungvara	27	Govt High School Building Chathouli
7	Govt New Primary School Building Mala	28	Govt Primary School Building Patwarikhedi
8	Govt New Primary School Building Lakhengar	29	Govt Primary School Building Tevari
9	Govt Primary School Building Hinotiya	30	Govt Primary School Building Sunakhedi
10	Govt Primary School Building Tumaina	31	Govt Primary School Building Mudara Ganeshapur
11	Govt Primary School Building Ghonsua	32	Govt Primary School Building Meharukhedi
12	Govt Primary School Building Hatkheda	33	Govt Middle School Building Madhi Choubisa
13	Govt Primary School Building Chak Raghunathpur	34	Govt Primary School Building Hathiyakheda
14	Govt Higher Secondari School Building Northern Part Gularkhedi-1	35	Govt Primary School Building Sumer Varri
15	Govt Higher Secondari School Building Gularkhedi-2	36	Govt Primary School Building Dhaniya Khedi
16	Govt Middle School Building Gularkhedi-3	37	Govt Primary School Building Soujana
17	Govt Primary School Building Airan	38	Govt Middle School Building Van
18	Govt Primary School Building Khajuri Barri	39	Govt Primary School Building Semara Padarat
19	Govt Primary School Building Dhaturiya Chobisa	40	Govt. Primary School Building Simrhar
20	Govt Panchayat Bulding Barri Ghat	41	Govt Middle School Building Madhipur
21	Govt Middle School Building Manpur	42	Govt Primary School Building Bilarai

Contd....

## Polling Station Level Election Results

### Polling Station-wise Votes Secured by Overall Top Five Parties in Vidisha Assembly in Assembly Election (AE) under Vidisha Parliamentary Constituency in Madhya Pradesh (2018)

Number of Polling Station	Winner - Shashank Bhargava (INC)	Runner-up - Mukesh Tandon (BJP)	3rd - Rakesh Sharma (SPAKP)	4th - Shailendra Jain (BSP)	5th - Sanjay Saini (IND)	NOTA	Other	Total Votes Secured
36	197	121	1	1	5	2	1	328
37	344	131	3	4	7	10	3	502
38	398	199	8	3	8	6	7	629
39	305	217	13	5	5	5	5	555
40	467	246	2	11	6	16	9	757
41	301	172	2	2	3	3	3	486
42	193	247	11	1	2	3	0	457
43	465	188	32	9	14	10	4	722
44	341	197	16	2	4	7	6	573
45	191	183	4	3	2	6	1	390
46	202	125	3	2	4	3	3	342
47	279	289	1	1	6	13	3	592
48	143	185	0	4	4	5	3	344
49	215	255	2	0	3	5	13	493
50	279	181	4	5	9	3	12	493
51	191	130	0	1	1	0	2	325
52	289	238	4	4	6	20	4	565
53	234	125	2	2	8	9	8	388
54	166	176	1	1	0	3	2	349
55	287	194	2	1	5	6	4	499
56	181	453	2	3	2	26	8	675
57	148	325	8	0	2	5	9	497
58	275	169	2	4	5	3	4	462
59	246	149	5	1	5	5	6	417
60	304	208	2	5	7	6	15	547
61	257	207	4	3	3	9	8	491
62	189	170	19	6	3	10	5	402
63	293	287	2	2	2	7	9	602
64	278	41	14	6	1	1	1	342
65	449	406	10	3	6	18	15	907
66	300	336	0	2	2	8	8	656
67	221	85	0	2	5	2	2	317
68	168	94	0	1	1	1	2	267
69	291	127	3	6	4	6	4	441
70	329	194	6	6	7	9	4	555

Contd....

## Polling Station Level Election Results

### Winner, Runner-up and 3rd Party Position & Winning Margin According to Polling Stations in Vidisha Assembly in Assembly Election (AE) under Vidisha Parliamentary Constituency in Madhya Pradesh (2018)

Polling Station Number	Winner Party	Winner Votes (%)	Runner-up Party	Runner-up Votes (%)	Winning Margin Votes (%)	Third Party	Third Party Votes (%)	Other Votes (%)
67	INC	221 (69.72)	BJP	85 (26.81)	136 (42.91)	IND (SS)	5 (1.58)	6 (1.89)
68	INC	168 (62.92)	BJP	94 (35.21)	74 (27.71)	BASD	2 (0.75)	3 (1.12)
69	INC	291 (65.99)	BJP	127 (28.8)	164 (37.19)	BSP	6 (1.36)	17 (3.85)
70	INC	329 (59.28)	BJP	194 (34.95)	135 (24.33)	IND (SS)	7 (1.26)	25 (4.5)
71	INC	487 (63.91)	BJP	241 (31.63)	246 (32.28)	SPAKP	8 (1.05)	26 (3.41)
72	INC	244 (56.09)	BJP	159 (36.55)	85 (19.54)	SPAKP	9 (2.07)	23 (5.29)
73	INC	398 (58.62)	BJP	249 (36.67)	149 (21.95)	SPAKP	10 (1.47)	22 (3.24)
74	BJP	268 (54.58)	INC	210 (42.77)	58 (11.81)	SPAKP	5 (1.02)	8 (1.63)
75	INC	372 (70.32)	BJP	140 (26.47)	232 (43.85)	IND (SS)	6 (1.13)	11 (2.08)
76	INC	357 (55.18)	BJP	261 (40.34)	96 (14.84)	SPAKP	8 (1.24)	21 (3.25)
77	BJP	191 (55.85)	INC	146 (42.69)	45 (13.16)	IND (SS)	2 (0.58)	3 (0.88)
78	INC	444 (65.49)	BJP	195 (28.76)	249 (36.73)	IND (SS)	11 (1.62)	28 (4.13)
79	BJP	250 (48.08)	INC	245 (47.12)	5 (0.96)	SPAKP	4 (0.77)	21 (4.04)
80	INC	361 (47.44)	BJP	355 (46.65)	6 (0.79)	BSP	7 (0.92)	38 (4.99)
81	INC	371 (54.32)	BJP	276 (40.41)	95 (13.91)	IND (SS)	12 (1.76)	24 (3.51)
82	INC	211 (59.27)	BJP	134 (37.64)	77 (21.63)	SPAKP	3 (0.84)	8 (2.25)
83	BJP	287 (57.52)	INC	194 (38.88)	93 (18.64)	SPAKP	8 (1.6)	10 (2)
84	INC	332 (53.21)	BJP	268 (42.95)	64 (10.26)	SPAKP	5 (0.8)	19 (3.04)
85	INC	404 (61.49)	BJP	203 (30.9)	201 (30.59)	SPAKP	13 (1.98)	37 (5.63)
86	INC	227 (79.93)	BJP	47 (16.55)	180 (63.38)	IND (SS)	4 (1.41)	6 (2.11)
87	INC	78 (77.23)	BJP	19 (18.81)	59 (58.42)	IND (TTSK)	2 (1.98)	2 (1.98)
88	INC	315 (54.03)	BJP	239 (40.99)	76 (13.04)	BSP	5 (0.86)	24 (4.12)
89	INC	198 (57.56)	BJP	124 (36.05)	74 (21.51)	AAP	6 (1.74)	16 (4.65)
90	INC	294 (50.69)	BJP	272 (46.9)	22 (3.79)	IND (SS)	5 (0.86)	9 (1.55)
91	BJP	104 (49.52)	INC	101 (48.1)	3 (1.42)	SPAKP	2 (0.95)	3 (1.43)
92	BJP	386 (53.91)	INC	297 (41.48)	89 (12.43)	IND (SS)	6 (0.84)	27 (3.77)
93	BJP	708 (62.93)	INC	393 (34.93)	315 (28)	IND (SS)	5 (0.44)	19 (1.69)
94	INC	374 (48.13)	BJP	351 (45.17)	23 (2.96)	SPAKP	9 (1.16)	43 (5.53)
95	INC	275 (65.01)	BJP	118 (27.9)	157 (37.11)	SPAKP	14 (3.31)	16 (3.78)
96	BJP	289 (53.42)	INC	212 (39.19)	77 (14.23)	SPAKP	29 (5.36)	11 (2.03)
97	INC	247 (56.91)	BJP	166 (38.25)	81 (18.66)	SPAKP	13 (3)	8 (1.84)
98	INC	222 (49.44)	BJP	202 (44.99)	20 (4.45)	SPAKP	8 (1.78)	17 (3.79)
99	BJP	249 (50.61)	INC	215 (43.7)	34 (6.91)	BSP	8 (1.63)	20 (4.07)

Contd....

## Socio-Economic Amenities - Rural

### Access to Education Facilities

Particulars	Number of Village (% of Population)				
	Available	Not Available	If Not Available (Distance of Nearest Facility)		
			A	B	C
Govt. Primary School	192 (98)	16 (2)	11 (1)	2 (0)	0 (0)
Private Primary School	16 (21)	192 (79)	0 (0)	0 (0)	0 (0)
Govt. Middle School	80 (60)	128 (40)	96 (30)	23 (8)	2 (0)
Private Middle School	13 (17)	195 (83)	0 (0)	0 (0)	0 (0)
Govt. Secondary School	22 (25)	186 (75)	64 (26)	87 (35)	29 (11)
Private Secondary School	5 (8)	203 (92)	2 (2)	2 (1)	1 (1)
Govt. Senior Secondary School	5 (9)	203 (91)	22 (10)	38 (17)	29 (12)
Private Senior Secondary School	3 (6)	205 (94)	0 (0)	0 (0)	0 (0)
Govt. Arts and Science Degree College	0 (0)	208 (100)	6 (6)	39 (19)	156 (71)
Private Arts and Science Degree College	0 (0)	208 (100)	0 (0)	0 (0)	0 (0)
Govt. Engineering College	0 (0)	208 (100)	5 (5)	38 (18)	162 (74)
Private Engineering College	0 (0)	208 (100)	0 (0)	0 (0)	0 (0)
Govt. Medicine College	0 (0)	208 (100)	0 (0)	1 (1)	188 (89)
Private Medicine College	0 (0)	208 (100)	0 (0)	0 (0)	0 (0)
Govt. Management Institute	0 (0)	208 (100)	0 (0)	3 (1)	142 (66)
Private Management Institute	0 (0)	208 (100)	0 (0)	0 (0)	0 (0)
Govt. Polytechnic	0 (0)	208 (100)	7 (8)	35 (15)	166 (77)
Private Polytechnic	0 (0)	208 (100)	0 (0)	0 (0)	0 (0)
Govt. Vocational Training School/ITI	0 (0)	208 (100)	7 (8)	36 (16)	161 (74)
Private Vocational Training School/ITI	0 (0)	208 (100)	0 (0)	0 (0)	4 (2)
Govt. Non Formal Training Centre	0 (0)	208 (100)	4 (4)	20 (8)	156 (72)
Private Non Formal Training Centre	0 (0)	208 (100)	3 (4)	13 (6)	12 (6)
Govt. School For Disabled	0 (0)	208 (100)	2 (3)	8 (3)	146 (67)
Private School For Disabled	0 (0)	208 (100)	3 (4)	10 (4)	19 (10)
Government Others	0 (0)	208 (100)	6 (6)	38 (18)	164 (76)
Private Others	0 (0)	208 (100)	0 (0)	0 (0)	0 (0)

Note : Distance A : Less than 5 km; B : Between 5-10 km; C : 10+ km.; Source : Data Analysis is based on 2011 Census.



## DISCLAIMER

The Terms of Use and Disclaimer of Datanet India Private Limited (hereinafter referred to as "Datanet") for use of this analysis report of **Vidisha Assembly Constituency (Vidisha Vidhan Sabha) :-**

1. **Assembly Factbook™** is a Registered Trade Mark owned by Datanet.
2. All the maps are sketched and graphical representation only and have not been drawn to the scale and also not to represent the actual geographical area or boundary of the unit.
3. The data for the aforesaid analysis is based on authentic sources and has been culled from the various publications of Census, CSO and NSSO for district and block level data, various central and state government departments, Central & State Elections Commissions and the concerned Returning Officers' releases, Electoral Rolls, Election results and allied publications, internal assessment, surveys, estimates and analysis. Therefore, certain adjustment of data at micro level may have been done to arrive closer to the macro data.
4. Data have been provided on an "As Is" and "As AVAILABLE" basis
5. The colours shown in the maps or diagram and charts of a particular party, alliance or AC are indicative and do not represent them.
6. This publication which includes maps, sheets, graphs and data would be the property under copyright of Datanet only. The user may use these for its internal study, analysis and research purposes. It's public display, re-selling or any commercial uses by the user are not allowed.
7. Datanet has taken due care and caution in compilation and processing of data and allied information, but does not guarantee the accuracy, adequacy or completeness of any information/analysis and will be not responsible for any errors or omissions or for the results obtained from the use of such information/analysis.
8. All the contents for the publication have been culled from various authentic sources and Datanet reasonably believes such sources to be reliable, but does not make any representations, express or implied as to the accuracy or fitness of use of such information. The information or contents of the information/analysis do not constitute advice and should not be relied upon in making (or refraining from making) any decision. Any reliance placed upon the information provided by Datanet is the sole responsibility and strictly at the user's risk.
9. In no event will Datanet be liable for any damages (including, without limitation, damages for loss of business projects, or loss of profits) arising in contract, tort or otherwise from the use of or inability to use any of its contents, or from any action taken (or refrained from being taken) as a result of using the analysis or any of its contents. Datanet its directors, owners, editors, officials, employees, distributor and agents or any associate will not be liable for any errors in the information contained or any consequences arising from the use of the contents of the provided information/analysis.
10. If any provision of these terms and conditions is held invalid or illegal or unenforceable for any reason by any court of competent jurisdiction, such provision shall be severed and the remainder of provisions of the terms and conditions shall continue in full force and effect as if the Term of Use had been executed with the invalid, illegal or unenforceable provision eliminated.
11. If there are any discrepancies in the information provided, please bring it to attention of Datanet for suitable rectification measures.

**Buy Online This Complete Book At**  
**Datanet India eBooks Store**

[www.indiastatpublications.com](http://www.indiastatpublications.com)

or go directly at

[http://www.indiastatpublications.com/  
Assembly\\_factbook/Madhya\\_Pradesh/Vidisha/Vidisha](http://www.indiastatpublications.com/Assembly_factbook/Madhya_Pradesh/Vidisha/Vidisha)

 **india**stat**elections**

