



Maharashtra

# Assembly Factbook™

Akola West Assembly Constituency



Key Electoral Data of Akola West  
Assembly Constituency (Vidhan Sabha)

Maharashtra

# Assembly Factbook™

Akola West Assembly Constituency



Akola West Vidhan Sabha

## **Editor & Director**

Dr. R.K. Thukral

## **Research Editor**

Dr. Shafeeq Rahman

## **Compiled, Researched and Published by Datanet India Pvt. Ltd.**

D-100, 1st Floor,

Okhla Industrial Area, Phase-I,  
New Delhi- 110020.

Ph.: 91-11- 43580781-84

Email : support@indiastatpublications.com

Website : www.indiastatelections.com

## **Online Book Store :**

www.indiastatpublications.com

**Report No. :** AFB/MH-030-0125

**ISBN :** 978-93-86662-27-9

**First Edition :** January, 2018

**Eighth Updated Edition :** January, 2025

**Price :** Rs.11500/-

US\$ 310

**© Datanet India Pvt. Ltd.**

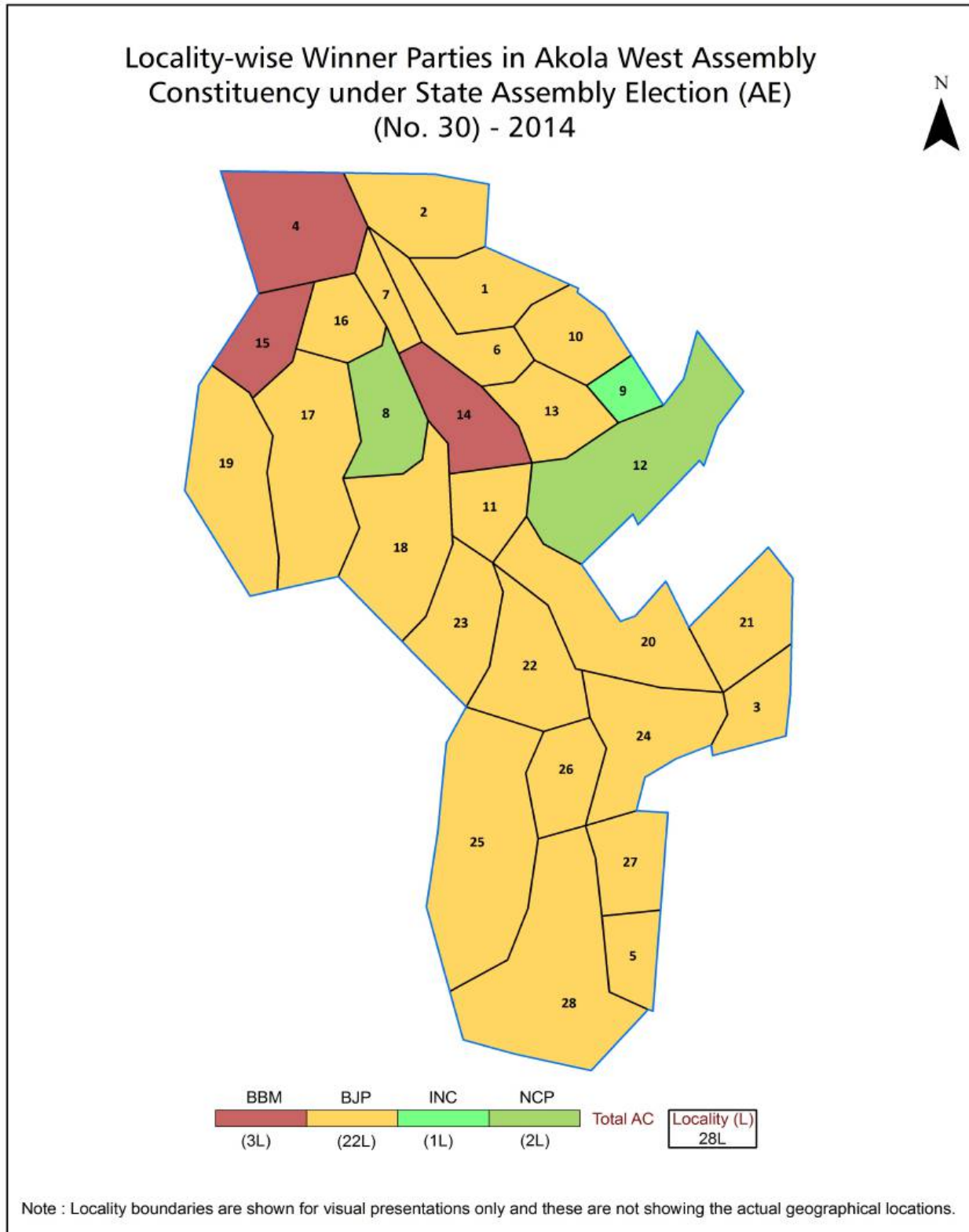
All rights reserved. No part of this book may be reproduced, stored in a retrieval system or transmitted in any form or by any means, mechanical photocopying, photographing, scanning, recording or otherwise without the prior written permission of the publisher. Please refer to Disclaimer at page no. 123 for the use of this publication.

Printed in India

# Contents

No.	Particulars	Page No.
	<b>Introduction</b>	
1	Assembly Constituency - (Vidhan Sabha) at a Glance   Features of Assembly as per Delimitation Commission of India (2008)	1-2
	<b>Location and Political Maps</b>	
2	Location Map   Boundaries of Assembly Constituency - (Vidhan Sabha in District   Boundaries of Assembly Constituency under Parliamentary Constituency - (Lok Sabha)   Locality-wise Winner Parties- 2024-PE, 2024-AE, 2019-PE, 2019-AE and 2014-AE	3-10
	<b>Administrative Setup (2011)</b>	
3	District   Sub-district   Towns   Villages   Inhabited Villages   Uninhabited Villages   Village Panchayat   Intermediate Panchayat	11
	<b>Demographics (2011)</b>	
4	Population   Households   Rural/Urban Population   Sex Ratio (Total & 0-6 Years)   Religious Population   Social Population   Literacy Rate	12-13
	<b>Electoral Features</b>	
5	Important Dates of Last Elections Held   Electors by Gender   Service Electors   Voters   Voters Turnout   Polling Stations & Average Number of Electors per Polling Station   Electors by Age Group   Present Elected Representatives	14-19
	<b>Historical Summary Election Results</b>	
6	Vote Share of Major Parties   Winning Margin (Number & Percentage   Polarity of Parties   Summary Result of Assembly Segment of Parliamentary Elections 2024, 2019, 2014 and 2009   Summary Result of Assembly Elections 2024, 2019, 2014 and 2009	20-29
	<b>Polling Station Level Election Results</b>	
7	Name and Number of Polling Station 2024-PE, 2024-AE, 2019-PE, 2019-AE and 2014-AE   Polling Station-wise Electors, Voters & Voters Turnout 2024-PE, 2024-AE, 2019-PE, 2019-AE and 2014-AE   Polling Station wise Elections Results 2024-PE, 2024-AE, 2019-PE, 2019-AE and 2014-AE	30-116
	<b>Share of Assembly Constituency</b>	
8	Share of Assembly Constituency - (Vidhan Sabha) in State, District and Parliamentary Constituency - (Lok Sabha)	117
9	<b>Abbreviation &amp; Sources</b>	120-121
10	<b>Disclaimer</b>	123

Location & Political Map

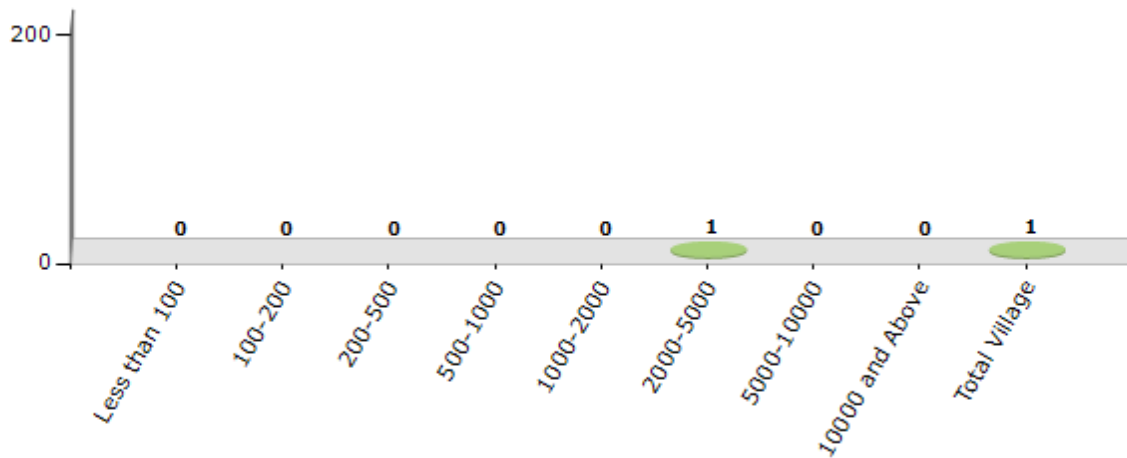


**Demographics**

**Number of Villages by Population Size - 2011**

Less than 100	100-200	200-500	500-1000	1000-2000	2000-5000	5000-10000	10000 and Above	Total Village
0	0	0	0	0	1	0	0	1

Number of Villages by Population Size - 2011

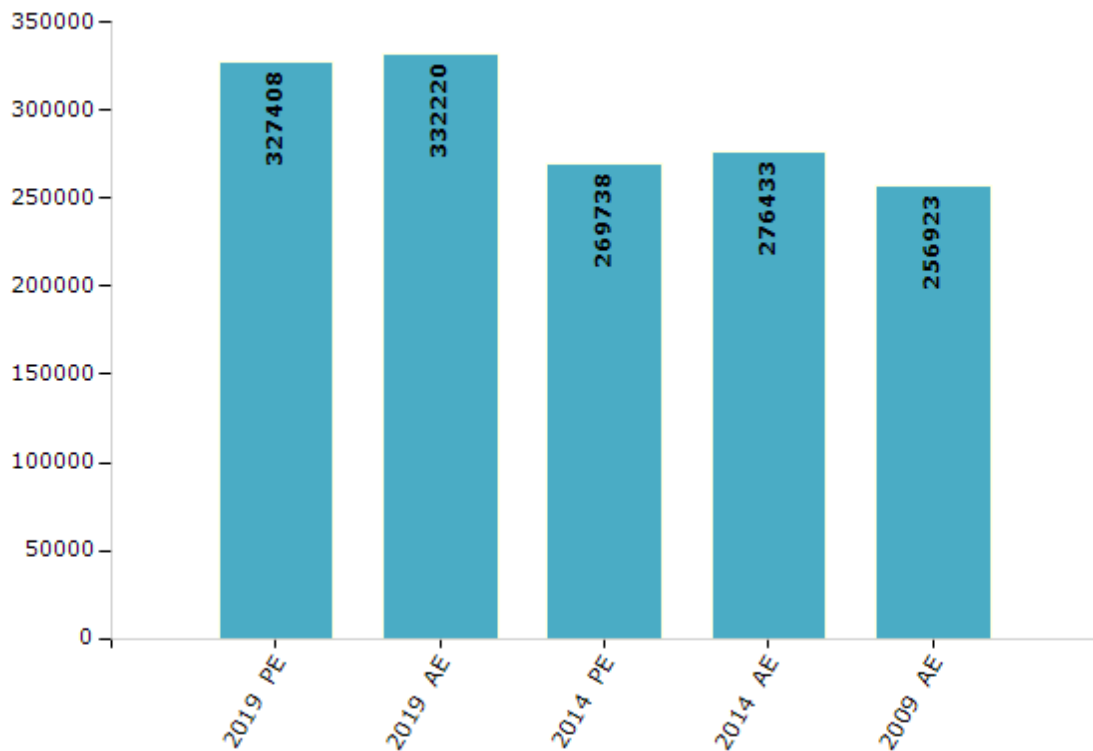


**Electoral Features**

**Electors by Male & Female**

Year	Male	Female	Others	Total	Year	Male	Female	Others	Total
2019 PE	166179	161215	14	327408	1999 AE	-	-	-	-
2019 AE	168936	163268	16	332220	1995 AE	-	-	-	-
2014 PE	140819	128913	6	269738	1990 AE	-	-	-	-
2014 AE	144039	132384	10	276433	1985 AE	-	-	-	-
2009 PE	-	-	-	-	1980 AE	-	-	-	-
2009 AE	133480	123443	-	256923	1978 AE	-	-	-	-
2004 PE	-	-	-	-	1972 AE	-	-	-	-
2004 AE	-	-	-	-	1967 AE	-	-	-	-
1999 PE	-	-	-	-	1962 AE	-	-	-	-

Number of Electors



**Note :** AE : Assembly Election, PE : Assembly Segment of Parliamentary Election

## Historical Summary Election Results

### Summary Result of Assembly Election - 2014

Candidate Name	Party	Votes	Votes %
Govardhan Mangilal Sharma	BJP	66934	46.77
Deshmukh Vijay Pundlikrao	NCP	26981	18.85
Aasif Khan Mustafa Khan	BBM	23927	16.72
Gawande Gulabrao Ramrao	SHS	10572	7.39
Virak Usha Jagajitsingh	INC	9164	6.4
Mahemood Usman Sk. Anwar	WPOI	1457	1.02
Sanghpal Kashiram Sirsat	BSP	1032	0.72
Pankaj Dnyanesh Sable	MNS	532	0.37
Prashant Sudhakar More	IND	286	0.2
Kasabe Kapil Vishnu	APoI	278	0.19
Bansilal Gulhiram Prajapati	IND	262	0.18
Dhole Santosh Pandhari	IND	177	0.12
Daulat Baxuram Chouthani	IND	168	0.12
Ajmal Yusuf Khan	IND	164	0.11
Dr. Dhananjay Pralhadrao Nalat	ARP	142	0.1
	NOTA	1047	0.73



## Polling Station Level Election Results

### Number and Name of Polling Stations (PS) (2019 AE)

Number of Polling Stations	Name of Polling Stations	Number of Polling Stations	Name of Polling Stations
1	Manapa Pra. M. Mulanchi Shala Kr. 18 Kho. Kr.3 Ayu, Ashok Nagar	15	Millat Urdu High School Kho. Kr. 5 Uttar Kadil Ima, Akbar Plot
1A	Manapa Pra. M. Mulanchi Shala Kr. 18 Kho. Kr.3 Ayu, Ashok Nagar	16	Kamgar Kalyan Kendra, Akbar Plot
2	Manapa Pra. M. Mulanchi Shala Kr. 18 Kho. Kr.2 Ayu, Ashok Nagar	17	Manapa Pra. Urdu Mulanchi Shala No. 7 Kho.Kr.4, Naygaon
3	Manapa Pra. M. Mulanchi Shala Kra.18 Kho. Kra.3 Ayurv, Bapunagar	18	Manapa Pra. Urdu Mulanchi Shala No. 7 Kho.Kr.5, Naygaon
3A	Manapa Pra. M. Mulanchi Shala Kra.18 Kho. Kra.3 Ayurv, Bapunagar	19	Manapa Pra. Urdu Mulanchi Shala No. 7 Kho.Kr.10, Naygaon
4	Manapa Pra. M. Mulanchi Shala Kr. 18 Kho. Kr.2 Ayu, Ashok Nagar	20	Manapa Pra. Urdu Mulanchi Shala No. 7 Kho.Kr.4, Naygaon
5	Manapa Pra. M. Mulanchi Shala Kra.18 Kho. Kra.4 Ayurv, Bapu Nagar	20A	Manapa Pra. Urdu Mulanchi Shala No. 7 Kho.Kr.4, Naygaon
6	Manapa Ayurvedik Davakhana Akola Akot Naka Kholi., Bapu Nagar	21	Manapa Pra. Urdu Mulanchi Shala No. 7 Kho. No. 2, Naygaon
6A	Manapa Ayurvedik Davakhana Akola Akot Naka Kholi., Bapu Nagar	22	Manapa Pra. Urdu Mulanchi Shala No. 7 Kho. No. 2, Naygaon
7	Millat Urdu High School Kho. Kr. 1 East Kadil Imar, Akbar Plot	22A	Manapa Pra. Urdu Mulanchi Shala No. 7 Kho. No. 2, Naygaon
8	Millat Urdu High School Kho. Kr. 2 East Kadil Imar, Akbar Plot	23	Manapa Hindi Mulanchi Shala No. 5 Kho. Kr. 1, Akbar Plot
9	Millat Urdu High School Kho. Kr. 3 East Kadil Imar, Akbar Plot	24	Manapa Hindi Mulanchi Shala No. 5 Kho. Kr. 2, Akbar Plot
9A	Millat Urdu High School Kho. Kr. 3 East Kadil Imar, Akbar Plot	24A	Manapa Hindi Mulanchi Shala No. 5 Kho. Kr. 2, Akbar Plot
10	Millat Urdu High School Kho. Kr. 4 East, Akbar Falot	25	Manapa Hindi Mulanchi Shala No. 5 Kho. Kr. 3, Akbar Plot
10A	Millat Urdu High School Kho. Kr. 4 East, Akbar Falot	26	Manapa Urdu Mulanchi Shala No. 6 Kho. Kr. 1, Akbar Plot
11	Millat Urdu High School Kho. Kr. 5 Uttar Kadil Ima, Akbar Plot	27	M.N.Pa.Urdu Girls School No.6 Room No.1, Ashok Nagar
12	Millat Urdu High School Kho. Kr. 6 Uttar Kadil Ima, Akbar Plot	28	Manapa Urdu Mulanchi Shala No. 6 Kho. Kr. 3, Ashok Nagar
13	Millat Urdu High School Kho. Kr. 6 Uttar Kadil Ima, Akbar Plot	29	Manapa Urdu Mulanchi Shala No. 6 Kho. Kr. 3, Ashok Nagar
13A	Millat Urdu High School Kho. Kr. 6 Uttar Kadil Ima, Akbar Plot	29A	Manapa Urdu Mulanchi Shala No. 6 Kho. Kr. 3, Ashok Nagar
14	Millat Urdu High School Kho. Kr. 7 Uttar Kadil Ima, Akbar Plot	30	Manapa Marathi Mulanchi Shala No. 6 Kho. Kr. 1, Ashok Nagar

Contd....

## Polling Station Level Election Results

### Polling Station-wise Votes Secured by Overall Top Five Parties in Akola West Assembly in Assembly Election (AE) under Akola Parliamentary Constituency in Maharashtra (2019)

Number of Polling Station	Winner - Govardhan Mangilal Sharma @ Lalaji (BJP)	Runner-up - Sajid Khan Mannan Khan (INC)	3rd - Madan Bhargad (VBA)	4th - Ravindra Ganeshrao Mundhe (IND)	5th - Dhananjay Pralhadrao Nalat (BSP)	NOTA	Other	Total Votes Secured
27	78	23	424	7	8	4	38	582
28	149	471	66	1	1	1	6	695
29	209	171	144	2	3	4	15	548
29A	75	34	165	3	2	3	7	289
30	139	270	171	3	2	6	10	601
31	506	114	196	3	8	8	3	838
32	170	374	18	1	0	1	2	566
33	382	98	44	0	3	0	5	532
34	247	133	110	1	2	7	2	502
35	375	48	97	7	3	21	5	556
36	444	25	42	0	0	17	7	535
37	375	23	41	1	1	7	1	449
38	154	36	67	1	4	3	0	265
39	103	150	211	4	2	2	5	477
40	91	228	182	2	4	3	13	523
41	100	232	272	5	5	2	6	622
42	364	14	24	0	3	12	1	418
43	206	536	19	2	0	15	8	786
44	25	550	29	5	0	3	3	615
45	34	472	109	1	1	1	3	621
46	50	502	118	3	7	4	9	693
47	111	37	429	3	12	11	8	611
48	430	183	84	1	3	8	8	717
49	338	110	120	3	2	4	3	580
50	298	90	166	2	10	10	4	580
51	316	288	65	2	3	6	3	683
52	292	53	31	1	5	4	1	387
53	136	320	28	1	2	2	4	493
54	114	433	10	2	2	4	4	569
55	134	389	3	0	2	3	2	533
56	204	276	2	0	3	10	4	499
57	285	246	12	1	0	7	2	553
58	125	259	10	0	1	8	2	405
59	157	208	5	0	0	3	0	373
60	424	36	130	4	4	6	2	606

Contd....

## Polling Station Level Election Results

### Winner, Runner-up and 3rd Party Position & Winning Margin According to Polling Stations in Akola West Assembly in Assembly Election (AE) under Akola Parliamentary Constituency in Maharashtra (2019)

Polling Station Number	Winner Party	Winner Votes (%)	Runner-up Party	Runner-up Votes (%)	Winning Margin Votes (%)	Third Party	Third Party Votes (%)	Other Votes (%)
61	INC	625 (75.48)	BJP	158 (19.08)	467 (56.4)	VBA	28 (3.38)	17 (2.05)
62	INC	540 (69.23)	BJP	216 (27.69)	324 (41.54)	VBA	11 (1.41)	13 (1.67)
63	BJP	431 (66.21)	INC	208 (31.95)	223 (34.26)	VBA	5 (0.77)	7 (1.08)
64	INC	535 (97.81)	BJP	5 (0.91)	530 (96.9)	VBA	5 (0.91)	2 (0.37)
65	INC	479 (97.56)	VBA	4 (0.81)	475 (96.75)	RSSDP	3 (0.61)	5 (1.02)
66	INC	506 (96.02)	BJP	6 (1.14)	500 (94.88)	VBA	5 (0.95)	10 (1.9)
67	INC	507 (96.57)	BJP	6 (1.14)	501 (95.43)	VBA	4 (0.76)	8 (1.52)
68	INC	566 (97.08)	VBA	9 (1.54)	557 (95.54)	BJP	2 (0.34)	6 (1.03)
69	INC	651 (97.89)	VBA	7 (1.05)	644 (96.84)	BJP	2 (0.3)	5 (0.75)
70	INC	277 (91.72)	BJP	14 (4.64)	263 (87.08)	BSP	3 (0.99)	8 (2.65)
71	INC	575 (97.13)	BJP	9 (1.52)	566 (95.61)	VBA	4 (0.68)	4 (0.68)
72	INC	324 (81)	BJP	70 (17.5)	254 (63.5)	RSSDP	2 (0.5)	4 (1)
73	INC	483 (83.28)	BJP	80 (13.79)	403 (69.49)	VBA	11 (1.9)	6 (1.03)
74	INC	173 (66.54)	BJP	72 (27.69)	101 (38.85)	VBA	4 (1.54)	11 (4.23)
75	INC	654 (84.39)	BJP	82 (10.58)	572 (73.81)	VBA	24 (3.1)	15 (1.94)
76	INC	418 (59.97)	BJP	254 (36.44)	164 (23.53)	VBA	15 (2.15)	10 (1.43)
77	INC	506 (67.47)	BJP	214 (28.53)	292 (38.94)	VBA	19 (2.53)	11 (1.47)
78	INC	422 (98.14)	BJP	3 (0.7)	419 (97.44)	RSSDP	2 (0.47)	3 (0.7)
78A	INC	254 (96.58)	BJP	3 (1.14)	251 (95.44)	VBA	2 (0.76)	4 (1.52)
79	INC	711 (93.68)	BJP	21 (2.77)	690 (90.91)	VBA	7 (0.92)	20 (2.64)
80	INC	408 (96.91)	BJP	6 (1.43)	402 (95.48)	RSSDP	3 (0.71)	4 (0.95)
80A	INC	242 (96.41)	VBA	7 (2.79)	235 (93.62)	BSP	1 (0.4)	1 (0.4)
81	INC	462 (84.31)	BJP	69 (12.59)	393 (71.72)	VBA	8 (1.46)	9 (1.64)
82	BJP	377 (63.26)	INC	160 (26.85)	217 (36.41)	VBA	40 (6.71)	19 (3.19)
83	INC	400 (64.72)	BJP	185 (29.94)	215 (34.78)	VBA	18 (2.91)	15 (2.43)
84	INC	563 (96.4)	VBA	16 (2.74)	547 (93.66)	BJP	1 (0.17)	4 (0.68)
85	INC	560 (93.02)	VBA	22 (3.65)	538 (89.37)	BJP	11 (1.83)	9 (1.5)
86	BJP	434 (72.09)	INC	91 (15.12)	343 (56.97)	VBA	39 (6.48)	38 (6.31)
87	INC	308 (66.52)	BJP	137 (29.59)	171 (36.93)	VBA	13 (2.81)	5 (1.08)
88	INC	490 (58.75)	BJP	168 (20.14)	322 (38.61)	VBA	158 (18.94)	18 (2.16)
89	INC	302 (48.32)	VBA	207 (33.12)	95 (15.2)	BJP	103 (16.48)	13 (2.08)
90	INC	279 (58.49)	VBA	154 (32.29)	125 (26.2)	BJP	39 (8.18)	5 (1.05)
91	INC	549 (69.85)	BJP	177 (22.52)	372 (47.33)	VBA	52 (6.62)	8 (1.02)
92	INC	654 (97.32)	VBA	5 (0.74)	649 (96.58)	BJP	4 (0.6)	9 (1.34)
93	INC	306 (58.73)	VBA	189 (36.28)	117 (22.45)	BJP	13 (2.5)	13 (2.5)

Contd....

## DISCLAIMER

The Terms of Use and Disclaimer of Datanet India Private Limited (hereinafter referred to as "Datanet") for use of this analysis report of **Akola West Assembly Constituency (Akola West Vidhan Sabha)** :-

1. **Assembly Factbook™** is a Registered Trade Mark owned by Datanet.
2. All the maps are sketched and graphical representation only and have not been drawn to the scale and also not to represent the actual geographical area or boundary of the unit.
3. The data for the aforesaid analysis is based on authentic sources and has been culled from the various publications of Census, CSO and NSSO for district and block level data, various central and state government departments, Central & State Elections Commissions and the concerned Returning Officers' releases, Electoral Rolls, Election results and allied publications, internal assessment, surveys, estimates and analysis. Therefore, certain adjustment of data at micro level may have been done to arrive closer to the macro data.
4. Data have been provided on an "As Is" and "As AVAILABLE" basis
5. The colours shown in the maps or diagram and charts of a particular party, alliance or AC are indicative and do not represent them.
6. This publication which includes maps, sheets, graphs and data would be the property under copyright of Datanet only. The user may use these for its internal study, analysis and research purposes. It's public display, re-selling or any commercial uses by the user are not allowed.
7. Datanet has taken due care and caution in compilation and processing of data and allied information, but does not guarantee the accuracy, adequacy or completeness of any information/analysis and will be not responsible for any errors or omissions or for the results obtained from the use of such information/analysis.
8. All the contents for the publication have been culled from various authentic sources and Datanet reasonably believes such sources to be reliable, but does not make any representations, express or implied as to the accuracy or fitness of use of such information. The information or contents of the information/analysis do not constitute advice and should not be relied upon in making (or refraining from making) any decision. Any reliance placed upon the information provided by Datanet is the sole responsibility and strictly at the user's risk.
9. In no event will Datanet be liable for any damages (including, without limitation, damages for loss of business projects, or loss of profits) arising in contract, tort or otherwise from the use of or inability to use any of its contents, or from any action taken (or refrained from being taken) as a result of using the analysis or any of its contents. Datanet its directors, owners, editors, officials, employees, distributor and agents or any associate will not be liable for any errors in the information contained or any consequences arising from the use of the contents of the provided information/analysis.
10. If any provision of these terms and conditions is held invalid or illegal or unenforceable for any reason by any court of competent jurisdiction, such provision shall be severed and the remainder of provisions of the terms and conditions shall continue in full force and effect as if the Term of Use had been executed with the invalid, illegal or unenforceable provision eliminated.
11. If there are any discrepancies in the information provided, please bring it to attention of Datanet for suitable rectification measures.

**Buy Online This Complete Book At  
Datanet India eBooks Store**

[www.indiastatpublications.com](http://www.indiastatpublications.com)

or go directly at

[http://www.indiastatpublications.com/  
Assembly\\_factbook/Maharashtra/Akola/Akola\\_West](http://www.indiastatpublications.com/Assembly_factbook/Maharashtra/Akola/Akola_West)

 **india**stat**elections**

ISBN : 978-93-86662-26-2



9 789386 662262