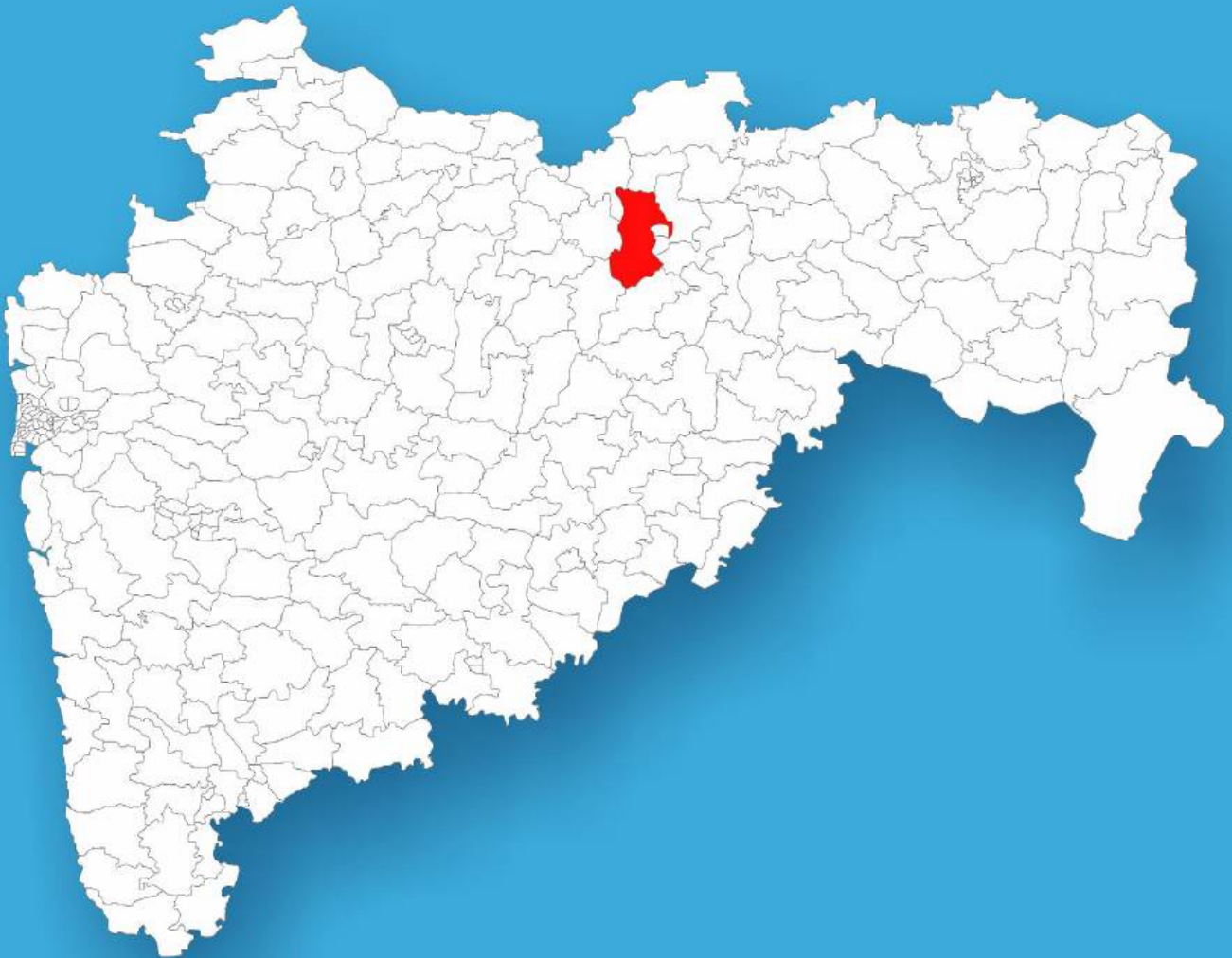




Maharashtra

# Assembly Factbook™

Balapur Assembly Constituency



Key Electoral Data of Balapur  
Assembly Constituency (Vidhan Sabha)

Maharashtra  
**Assembly Factbook**<sup>TM</sup>  
Balapur Assembly Constituency



Balapur Vidhan Sabha

## **Editor & Director**

Dr. R.K. Thukral

## **Research Editor**

Dr. Shafeeq Rahman

## **Compiled, Researched and Published by Datanet India Pvt. Ltd.**

D-100, 1st Floor,

Okhla Industrial Area, Phase-I,  
New Delhi- 110020.

Ph.: 91-11- 43580781-84

Email : support@indiastatpublications.com

Website : www.indiastatelections.com

## **Online Book Store :**

www.indiastatpublications.com

**Report No. :** AFB/MH-029-0125

**ISBN :** 978-93-86662-33-0

**First Edition :** January, 2018

**Eighth Updated Edition :** January, 2025

**Price :** Rs.11500/-

US\$ 310

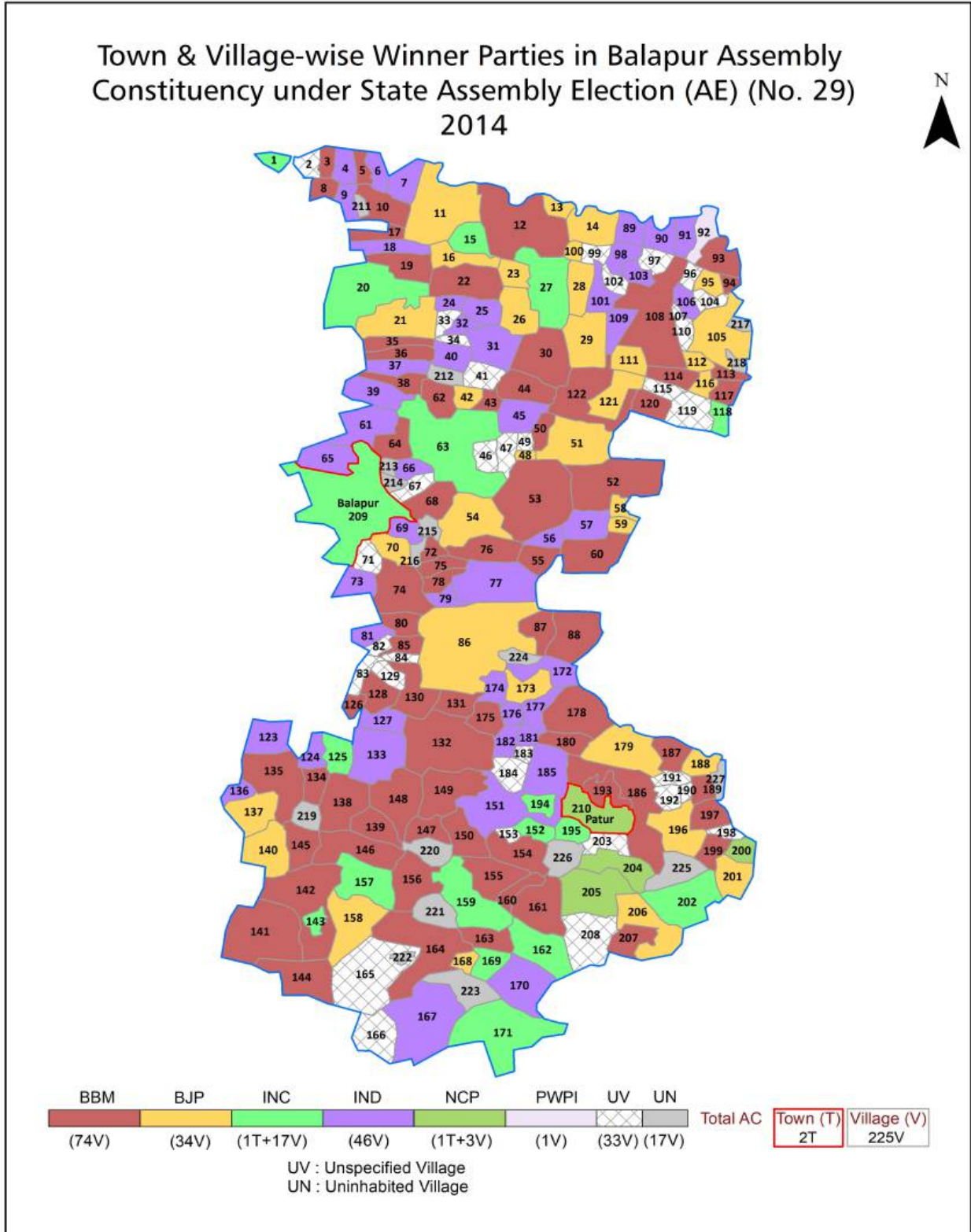
**© Datanet India Pvt. Ltd.**

All rights reserved. No part of this book may be reproduced, stored in a retrieval system or transmitted in any form or by any means, mechanical photocopying, photographing, scanning, recording or otherwise without the prior written permission of the publisher. Please refer to Disclaimer at page no. 176 for the use of this publication.

Printed in India

No.	Particulars	Page No.
	<b>Introduction</b>	
1	Assembly Constituency - (Vidhan Sabha) at a Glance   Features of Assembly as per Delimitation Commission of India (2008)	1-2
	<b>Location and Political Maps</b>	
2	Location Map   Boundaries of Assembly Constituency - (Vidhan Sabha in District   Boundaries of Assembly Constituency under Parliamentary Constituency - (Lok Sabha)   Town & Village-wise Winner Parties- 2024-PE, 2024-AE, 2019-PE, 2019-AE and 2014-AE	3-10
	<b>Administrative Setup (2011)</b>	
3	District   Sub-district   Towns   Villages   Inhabited Villages   Uninhabited Villages   Village Panchayat   Intermediate Panchayat	11-22
	<b>Demographics (2011)</b>	
4	Population   Households   Rural/Urban Population   Towns and Villages by Population Size   Sex Ratio (Total & 0-6 Years)   Religious Population   Social Population   Literacy Rate	23-24
	<b>Electoral Features</b>	
5	Important Dates of Last Elections Held   Electors by Gender   Service Electors   Voters   Voters Turnout   Polling Stations & Average Number of Electors per Polling Station   Electors by Age Group   Present Elected Representatives	25-30
	<b>Historical Summary Election Results</b>	
6	Vote Share of Major Parties   Winning Margin (Number & Percentage   Polarity of Parties   Summary Result of Assembly Segment of Parliamentary Elections 2024, 2019, 2014, 2009, 2004 and 1999   Summary Result of Assembly Elections 2024, 2019, 2014, 2009, 2004, 1999, 1995, 1990, 1985, 1980, 1978, 1972, 1967 and 1962	31-52
	<b>Polling Station Level Election Results</b>	
7	Name and Number of Polling Station 2024-PE, 2024-AE, 2019-PE, 2019-AE and 2014-AE   Polling Station-wise Electors, Voters & Voters Turnout 2024-PE, 2024-AE, 2019-PE, 2019-AE and 2014-AE   Polling Station wise Elections Results 2024-PE, 2024-AE, 2019-PE, 2019-AE and 2014-AE	53-154
	<b>Share of Assembly Constituency</b>	
8	Share of Assembly Constituency - (Vidhan Sabha) in State, District and Parliamentary Constituency - (Lok Sabha)	155
	<b>Socio-Economic Amenities (2011)</b>	
9	Access to Administrative Units   Agricultural, Manufacturing and Industrial Commodities   Demographic Indicators   Education   Health & Manpower   Drinking Water Supply   Sanitation   Entertainment and Recreations Infrastructure   Power   Food Allocation Distribution and Marketing of Agriculture Commodities Infrastructure   Transport and Road Infrastructure   Communication   Banking and Financial Services   Land Use   Irrigation Source	157-171
10	<b>Abbreviation &amp; Sources</b>	173-174
11	<b>Disclaimer</b>	176

Location & Political Map



## Administrative Setup

### List of Village Panchayat & Intermediate Panchayat (Block) Name - 2011

Village Name	Village Panchayat Name	Intermediate Panchayat Name
Adgaon Kh.	Adgaon Kh	Patur
Adoshi	-	Balapur
Agar	Agar	Akola
Agikhed	Agikhed	Patur
Alegaon	Alegaon	Patur
Amanatpur	Amanatpur	Akola
Ambasi	Ambasi	Patur
Andhar Sangvi	Andhar Sangavi	Patur
Andura	Andura	Balapur
Antri Malkapur	Antri Malkapur	Balapur
Asola	Asola	Patur
Astul	Astul	Patur
Babhali	Babhulgaon	Patur
Babhulgaon	Babhulgaon	Patur
Badlapur	Badalapur	Akola
Bagayat Patur	-	Patur
Bahadura	Bahadura	Balapur
Bakharabad	Morgao	Akola
Balhadi	Chincholi Ganu	Balapur
Barlinga	Barlinga	Balapur
Batwadi Bk.	Batwadi Bk	Balapur
Batwadi Kh.	Batwadi Kh	Balapur
Beltola	Beltola	Patur
Belura Bk.	Belura Bk	Patur
Belura Kh.	Belura Kh.	Patur
Bhandaraj Bk.	Bhandaraj Bk	Patur
Bhandaraj Kh.	Bhandaraj Kh	Patur
Bhanos	Bhanos	Patur
Bharatpur	-	Balapur

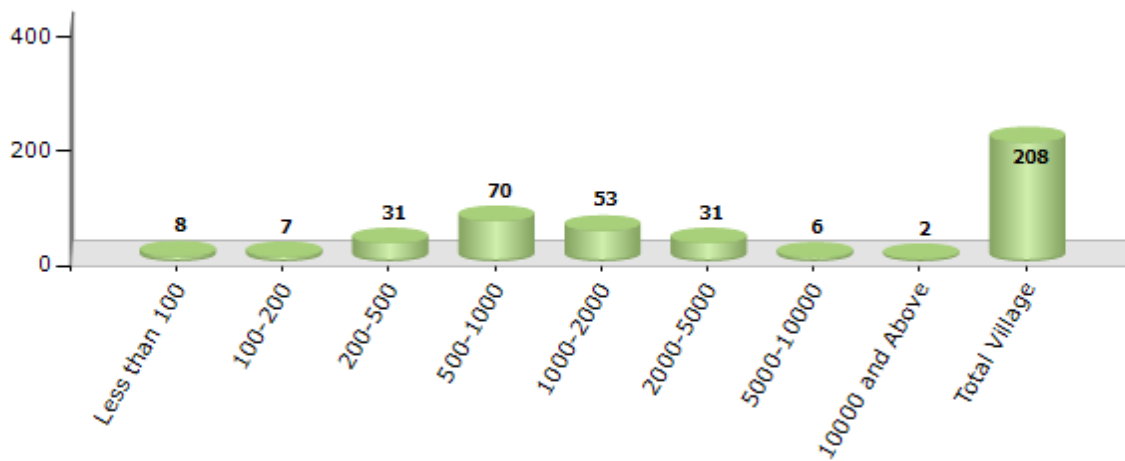
Contd....

## Demographics

### Number of Villages by Population Size - 2011

Less than 100	100-200	200-500	500-1000	1000-2000	2000-5000	5000-10000	10000 and Above	Total Village
8	7	31	70	53	31	6	2	208

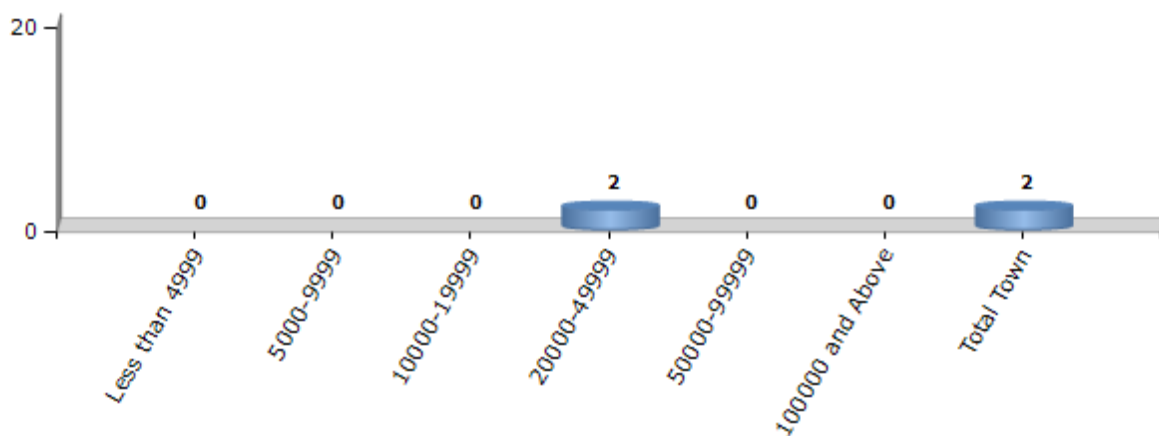
Number of Villages by Population Size - 2011



### Number of Towns by Population Size - 2011

Less than 4999	5000-9999	10000-19999	20000-49999	50000-99999	100000 and Above	Total Town
0	0	0	2	0	0	2

Number of Towns by Population Size - 2011

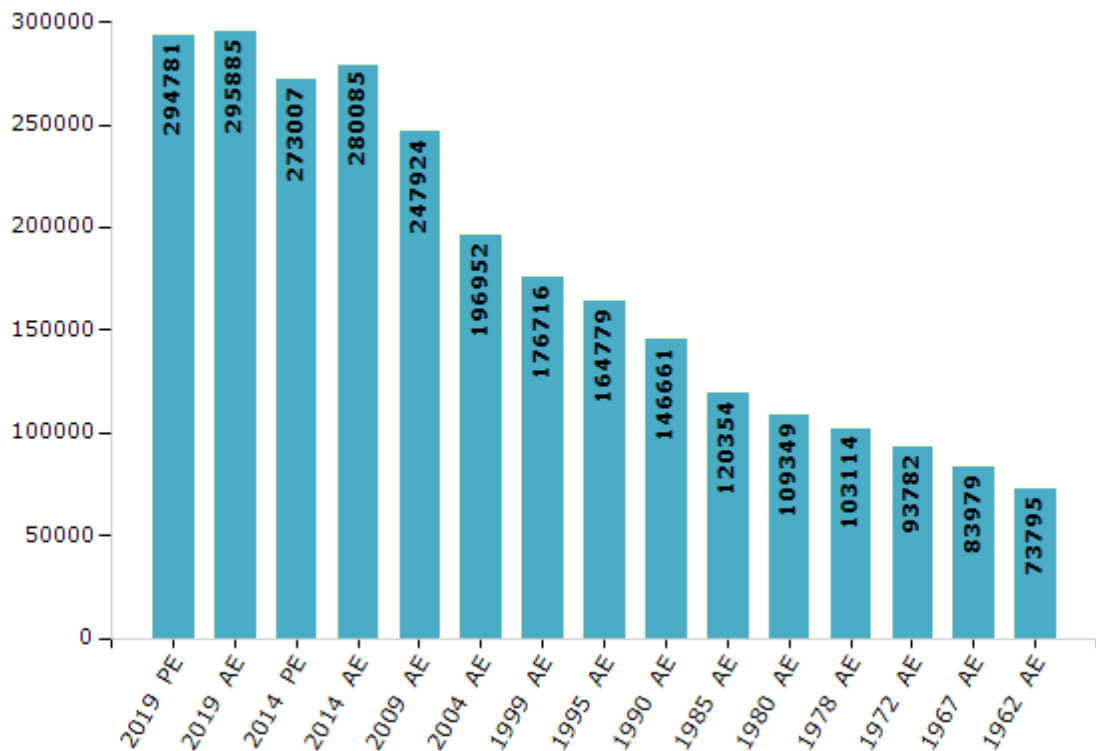


## Electoral Features

### Electors by Male & Female

Year	Male	Female	Others	Total	Year	Male	Female	Others	Total
2019 PE	154090	140691	0	294781	1999 AE	90502	86214	-	176716
2019 AE	154566	141319	0	295885	1995 AE	84425	80354	-	164779
2014 PE	144398	128603	6	273007	1990 AE	76008	70653	-	146661
2014 AE	147650	132433	2	280085	1985 AE	60864	59490	-	120354
2009 PE	-	-	-	-	1980 AE	54963	54386	-	109349
2009 AE	127409	120515	-	247924	1978 AE	51908	51206	-	103114
2004 PE	-	-	-	-	1972 AE	47097	46685	-	93782
2004 AE	101183	95769	-	196952	1967 AE	-	-	-	83979
1999 PE	-	-	-	-	1962 AE	-	-	-	73795

Number of Electors



Note : AE : Assembly Election, PE : Assembly Segment of Parliamentary Election



## Historical Summary Election Results

### Summary Result of Assembly Election - 2014

Candidate Name	Party	Votes	Votes %
Baliram Bhagwan Sirskar	BBM	41426	24.56
Khatib Syed Natiquddin	INC	34487	20.45
Thorat Tejrao Uttamrao	BJP	30741	18.23
Sandip Dadarao Patil	IND	18547	11
Narayanrao Haribhau Gavhankar	IND	16230	9.62
Hidayat Khan Rum Khan	NCP	7919	4.7
Kalin Wamanrao Lande	SHS	6722	3.99
Mukim Ahmad	IND	2901	1.72
Bhaskar Ramkrushna Sawale	IND	2000	1.19
Rajendra Baban Ingole	BMUP	1632	0.97
Deshmukh Pradip Manikrao	PWPI	1559	0.92
Surendra Shankarrao Khandare	IND	1319	0.78
Bhaskar Daulatrao Jadhav	BSP	1112	0.66
Aakosh Jagdev Sirsat	IND	486	0.29
Vasantrao Shivramji Sonone	IND	466	0.28
Mohd. Salim Abdul Karim	SP	218	0.13
	NOTA	901	0.53

## Polling Station Level Election Results

### Number and Name of Polling Stations (PS) (2019 AE)

Number of Polling Stations	Name of Polling Stations	Number of Polling Stations	Name of Polling Stations
1	Jilha Parishad Prathamik Shala Room No. 1 Kazikhed	21	Jilha Parishad Prathamik Marathi Shala Room No. 2, Gandhigram
2	Jilha Parishad Prathamik Shala Room No. 1 Janori Mel	22	Jilha Parishad Prathamik Marathi Shala Room No. 1, Vallabhanagar
3	Jilha Parishad Prathamik Shala Room No. 1 Mokha	23	Jilha Parishad Prathamik Marathi Shala Room No. 1, Sangavi Khu
4	Jilha Parishad Prathamik Shala Room No. 1 Dagadakhe	24	Jilha Parishad Prathamik Marathi Shala Room No. 1, Palodi
5	Jilha Parishad Prathamik Shala Room No. 1 Nagad	25	Jilha Parishad Prathamik Marathi Shala Room No. 1, Khambora
6	Jilha Parishad Prathamik Shala Room No. 1 Sagad	26	Jilha Parishad Prathamik Marathi Shala Room No. 1, Dudhala
7	Jilha Parishad Prathamik Shala Room No. 1 Hata	27	Jilha Parishad Prathamik Shala Room No. 1, Shingoli
8	Jilha Parishad Prathamik Shala Room No. 2 Hata	28	Jilha Parishad Prathamik Shala Room No. 1, Karanja Ramajanapur
9	Jilha Parishad Prathamik Shala Room No3 Hata	29	Jilha Parishad Prathamik Shala Room No. 1 Kavatha, Kavatha
10	Jilha Parishad Prathamik Shala Room No. 1 Naya Andura	30	Gram Panchayat Bhawan Room No. 1, Bahadura
11	Jilha Parishad Prathamik Shala Room No. 1 Andura	31	Jilha Parishad Prathamik Shala Room No. 1, Nimbi
12	Jilha Parishad Prathamik Shala Room No. 2 Andura	32	Jilha Parishad Prathamik Shala Room No1, Nimba
13	Jilha Parishad Prathamik Shala Room No. 3 Andura	33	Jilha Parishad Prathamik Shala Room No2, Nimba
14	Jilha Parishad Prathamik Shala Room No. 1 Sonala	34	Z P Parthamik Marathi Shala Room No. 3 , Nimba
15	Jilha Parishad Prathamik Shala Room No. 1 Borgaon Vairale	35	Jilha Parishad Prathamik Shala Room No. 1, Hingana Nimba
16	Jilha Parishad Prathamik Marathi Shala Room No. 1, Dhamana	36	Jilha Parishad Prathamik Shala Room No. 1, Vazegaon
17	Jilha Parishad Prathamik Marathi Shala Room No. 1, Nirat	37	Jilha Parishad Prathamik Shala East Room No. 1 Bhag, Lohara
18	Jilha Parishad Prathamik Marathi Shala Vairat Room, Vairat Rajapur	38	Jilha Parishad Prathamik Shala Room No. 2 West Bhag, Lohara
19	Jilha Parishad Prathamik Marathi Shala Room No. 1, Gopalkhed	39	Gram Panchayat Bhawan Lohara, Lohara
20	Jilha Parishad Prathamik Marathi Shala Room No. 1, Gandhigram	40	Jilha Parishad Prathamik Urdu Shala Room No. 3, Lohara

Contd....

**Polling Station Level Election Results**

**Polling Station-wise Votes Secured by Overall Top Five Parties in Balapur Assembly in Assembly Election (AE) under Akola Parliamentary Constituency in Maharashtra (2019)**

Number of Polling Station	Winner - Nitinkumar Bhikanrao Tale (SHS)	Runner-up - Dr. Dhairyavardhan Haribhau Pundkar (VBA)	3rd - Dr. Rahman Khan Haji Kale Khan (AIMIM)	4th - Sangram Gulabrao Gawande (NCP)	5th - Dudhe Tukaram Ukarda (SWP)	NOTA	Other	Total Votes Secured
36	207	229	1	59	17	2	15	530
37	189	15	435	12	2	5	11	669
38	375	31	406	20	1	4	16	853
39	69	507	70	9	2	1	13	671
40	217	2	217	87	4	4	11	542
41	369	141	17	38	25	11	16	617
42	47	241	2	0	2	6	6	304
43	305	287	5	146	4	4	14	765
44	182	37	367	16	5	5	15	627
45	273	117	263	98	24	11	10	796
46	53	177	454	16	2	2	25	729
47	95	19	691	15	3	4	24	851
48	104	118	1	24	2	2	1	252
49	160	243	2	79	16	2	19	521
50	352	56	85	69	6	8	12	588
51	178	53	89	85	7	4	9	425
52	111	222	92	21	5	5	15	471
53	214	159	59	26	1	2	6	467
54	121	392	17	2	0	3	2	537
55	667	37	5	77	1	15	13	815
56	337	332	12	21	3	18	17	740
57	216	394	22	29	4	6	12	683
58	291	130	27	26	4	8	14	500
59	225	188	37	15	3	11	31	510
60	230	94	127	37	0	2	9	499
61	232	141	1	23	3	7	9	416
62	194	84	0	13	1	3	3	298
63	269	250	0	75	7	3	14	618
64	183	249	1	61	15	5	11	525
65	247	93	1	69	36	7	18	471
66	374	160	2	96	4	7	6	649
67	56	283	14	23	4	6	20	406
68	384	92	39	94	19	8	6	642
69	258	236	59	32	10	8	9	612
70	314	100	1	111	11	6	3	546

Contd....

## Polling Station Level Election Results

### Winner, Runner-up and 3rd Party Position & Winning Margin According to Polling Stations in Balapur Assembly in Assembly Election (AE) under Akola Parliamentary Constituency in Maharashtra (2019)

Polling Station Number	Winner Party	Winner Votes (%)	Runner-up Party	Runner-up Votes (%)	Winning Margin Votes (%)	Third Party	Third Party Votes (%)	Other Votes (%)
71	VBA	509 (92.71)	SHS	14 (2.55)	495 (90.16)	AIMIM	6 (1.09)	20 (3.64)
72	SHS	210 (37.3)	VBA	168 (29.84)	42 (7.46)	NCP	146 (25.93)	39 (6.93)
73	NCP	146 (39.25)	SHS	117 (31.45)	29 (7.8)	VBA	91 (24.46)	18 (4.84)
74	VBA	294 (53.65)	SHS	187 (34.12)	107 (19.53)	NCP	38 (6.93)	29 (5.29)
75	SHS	298 (67.73)	NCP	79 (17.95)	219 (49.78)	VBA	34 (7.73)	29 (6.59)
76	VBA	178 (44.17)	SHS	120 (29.78)	58 (14.39)	NCP	74 (18.36)	31 (7.69)
77	VBA	310 (69.51)	NCP	62 (13.9)	248 (55.61)	SHS	41 (9.19)	33 (7.4)
78	SHS	324 (40.6)	VBA	235 (29.45)	89 (11.15)	NCP	152 (19.05)	87 (10.9)
79	VBA	401 (56.96)	SHS	178 (25.28)	223 (31.68)	AIMIM	47 (6.68)	78 (11.08)
80	SHS	271 (45.24)	VBA	150 (25.04)	121 (20.2)	SWP	117 (19.53)	61 (10.18)
81	VBA	313 (50.08)	SHS	205 (32.8)	108 (17.28)	SWP	76 (12.16)	31 (4.96)
82	SHS	233 (60.05)	VBA	91 (23.45)	142 (36.6)	NCP	28 (7.22)	36 (9.28)
83	VBA	348 (46.96)	SHS	300 (40.49)	48 (6.47)	NCP	47 (6.34)	46 (6.21)
84	SHS	454 (54.24)	VBA	341 (40.74)	113 (13.5)	NCP	13 (1.55)	29 (3.46)
85	SHS	527 (65.47)	VBA	144 (17.89)	383 (47.58)	NCP	90 (11.18)	44 (5.47)
86	VBA	303 (42.26)	SHS	229 (31.94)	74 (10.32)	AIMIM	122 (17.02)	63 (8.79)
87	VBA	179 (34.56)	AIMIM	133 (25.68)	46 (8.88)	SHS	122 (23.55)	84 (16.22)
88	AIMIM	289 (64.08)	VBA	66 (14.63)	223 (49.45)	SHS	65 (14.41)	31 (6.87)
89	AIMIM	489 (80.43)	SHS	68 (11.18)	421 (69.25)	PPID	10 (1.64)	41 (6.74)
90	AIMIM	452 (88.8)	SHS	17 (3.34)	435 (85.46)	VBA	13 (2.55)	27 (5.3)
91	AIMIM	464 (81.83)	SHS	34 (6)	430 (75.83)	VBA	34 (6)	35 (6.17)
92	SHS	313 (46.03)	AIMIM	200 (29.41)	113 (16.62)	VBA	110 (16.18)	57 (8.38)
93	SHS	230 (39.18)	AIMIM	164 (27.94)	66 (11.24)	VBA	138 (23.51)	55 (9.37)
94	VBA	517 (61.04)	SHS	163 (19.24)	354 (41.8)	AIMIM	109 (12.87)	58 (6.85)
95	SHS	270 (38.03)	VBA	190 (26.76)	80 (11.27)	NCP	127 (17.89)	123 (17.32)
96	VBA	589 (84.26)	SHS	47 (6.72)	542 (77.54)	NCP	31 (4.43)	32 (4.58)
97	SHS	189 (43.35)	VBA	164 (37.61)	25 (5.74)	NCP	58 (13.3)	25 (5.73)
98	SHS	195 (50.78)	VBA	149 (38.8)	46 (11.98)	NCP	22 (5.73)	18 (4.69)
99	SHS	383 (49.17)	NCP	190 (24.39)	193 (24.78)	VBA	135 (17.33)	71 (9.11)
100	SHS	234 (51.2)	VBA	99 (21.66)	135 (29.54)	AIMIM	58 (12.69)	66 (14.44)
101	VBA	229 (65.62)	SHS	76 (21.78)	153 (43.84)	NCP	14 (4.01)	30 (8.6)
102	SHS	401 (48.08)	VBA	305 (36.57)	96 (11.51)	NCP	76 (9.11)	52 (6.24)
103	SHS	243 (48.41)	VBA	141 (28.09)	102 (20.32)	AIMIM	51 (10.16)	67 (13.35)
104	VBA	292 (57.37)	SHS	110 (21.61)	182 (35.76)	BMUP	43 (8.45)	64 (12.57)
105	SHS	164 (28.37)	NCP	142 (24.57)	22 (3.8)	VBA	141 (24.39)	131 (22.66)

Contd....

## Socio-Economic Amenities - Rural

### Access to Education Facilities

Particulars	Number of Villages (% of Population)				
	Available	Not Available	If Not Available (Distance of Nearest Facility)		
			A	B	C
Govt. Primary School	199 (100)	9 (0)	9 (0)	0 (0)	0 (0)
Private Primary School	10 (19)	198 (81)	0 (0)	0 (0)	0 (0)
Govt. Middle School	106 (82)	102 (18)	52 (10)	28 (5)	0 (0)
Private Middle School	28 (34)	180 (66)	16 (3)	6 (1)	0 (0)
Govt. Secondary School	57 (62)	151 (38)	40 (7)	18 (4)	30 (8)
Private Secondary School	11 (14)	197 (86)	33 (10)	20 (5)	5 (1)
Govt. Senior Secondary School	28 (40)	180 (60)	34 (8)	19 (4)	48 (16)
Private Senior Secondary School	6 (9)	202 (91)	26 (10)	30 (13)	20 (6)
Govt. Arts and Science Degree College	1 (6)	207 (94)	6 (2)	16 (9)	93 (38)
Private Arts and Science Degree College	1 (5)	207 (95)	6 (2)	27 (14)	58 (24)
Govt. Engineering College	0 (0)	208 (100)	5 (1)	6 (4)	113 (50)
Private Engineering College	0 (0)	208 (100)	1 (0)	11 (8)	72 (36)
Govt. Medicine College	0 (0)	208 (100)	5 (3)	7 (4)	139 (67)
Private Medicine College	0 (0)	208 (100)	1 (0)	5 (4)	51 (22)
Govt. Management Institute	0 (0)	208 (100)	3 (0)	8 (4)	130 (66)
Private Management Institute	0 (0)	208 (100)	2 (1)	3 (1)	62 (29)
Govt. Polytechnic	0 (0)	208 (100)	4 (1)	8 (4)	138 (63)
Private Polytechnic	0 (0)	208 (100)	1 (0)	4 (1)	53 (31)
Govt. Vocational Training School/ITI	0 (0)	208 (100)	4 (1)	8 (4)	138 (63)
Private Vocational Training School/ITI	0 (0)	208 (100)	1 (0)	4 (1)	53 (31)
Govt. Non Formal Training Centre	0 (0)	208 (100)	3 (0)	8 (4)	130 (66)
Private Non Formal Training Centre	0 (0)	208 (100)	2 (1)	3 (1)	62 (29)
Govt. School For Disabled	0 (0)	208 (100)	3 (0)	8 (4)	130 (66)
Private School For Disabled	0 (0)	208 (100)	2 (1)	3 (1)	62 (29)
Government Others	0 (0)	208 (100)	0 (0)	0 (0)	0 (0)
Private Others	2 (11)	206 (89)	0 (0)	0 (0)	0 (0)

Note : Distance A : Less than 5 km; B : Between 5-10 km; C : 10+ km.; Source : Data Analysis is based on 2011 Census.

## DISCLAIMER

The Terms of Use and Disclaimer of Datanet India Private Limited (hereinafter referred to as "Datanet") for use of this analysis report of **Balapur Assembly Constituency (Balapur Vidhan Sabha)** :-

1. **Assembly Factbook™** is a Registered Trade Mark owned by Datanet.
2. All the maps are sketched and graphical representation only and have not been drawn to the scale and also not to represent the actual geographical area or boundary of the unit.
3. The data for the aforesaid analysis is based on authentic sources and has been culled from the various publications of Census, CSO and NSSO for district and block level data, various central and state government departments, Central & State Elections Commissions and the concerned Returning Officers' releases, Electoral Rolls, Election results and allied publications, internal assessment, surveys, estimates and analysis. Therefore, certain adjustment of data at micro level may have been done to arrive closer to the macro data.
4. Data have been provided on an "As Is" and "As AVAILABLE" basis
5. The colours shown in the maps or diagram and charts of a particular party, alliance or AC are indicative and do not represent them.
6. This publication which includes maps, sheets, graphs and data would be the property under copyright of Datanet only. The user may use these for its internal study, analysis and research purposes. It's public display, re-selling or any commercial uses by the user are not allowed.
7. Datanet has taken due care and caution in compilation and processing of data and allied information, but does not guarantee the accuracy, adequacy or completeness of any information/analysis and will be not responsible for any errors or omissions or for the results obtained from the use of such information/analysis.
8. All the contents for the publication have been culled from various authentic sources and Datanet reasonably believes such sources to be reliable, but does not make any representations, express or implied as to the accuracy or fitness of use of such information. The information or contents of the information/analysis do not constitute advice and should not be relied upon in making (or refraining from making) any decision. Any reliance placed upon the information provided by Datanet is the sole responsibility and strictly at the user's risk.
9. In no event will Datanet be liable for any damages (including, without limitation, damages for loss of business projects, or loss of profits) arising in contract, tort or otherwise from the use of or inability to use any of its contents, or from any action taken (or refrained from being taken) as a result of using the analysis or any of its contents. Datanet its directors, owners, editors, officials, employees, distributor and agents or any associate will not be liable for any errors in the information contained or any consequences arising from the use of the contents of the provided information/analysis.
10. If any provision of these terms and conditions is held invalid or illegal or unenforceable for any reason by any court of competent jurisdiction, such provision shall be severed and the remainder of provisions of the terms and conditions shall continue in full force and effect as if the Term of Use had been executed with the invalid, illegal or unenforceable provision eliminated.
11. If there are any discrepancies in the information provided, please bring it to attention of Datanet for suitable rectification measures.

**Buy Online This Complete Book At  
Datanet India eBooks Store**

[www.indiastatpublications.com](http://www.indiastatpublications.com)

or go directly at

[http://www.indiastatpublications.com/  
Assembly\\_factbook/Maharashtra/Akola/Balapur](http://www.indiastatpublications.com/Assembly_factbook/Maharashtra/Akola/Balapur)

 **india**stat**elections**

ISBN : 978-93-86662-33-0



9 789386 662330