



Maharashtra

# Assembly Factbook™

Murtizapur Assembly Constituency



Key Electoral Data of Murtizapur  
Assembly Constituency (Vidhan Sabha)

Maharashtra  
**Assembly Factbook**<sup>TM</sup>  
Murtizapur Assembly Constituency



Murtizapur Vidhan Sabha

## **Editor & Director**

Dr. R.K. Thukral

## **Research Editor**

Dr. Shafeeq Rahman

## **Compiled, Researched and Published by Datanet India Pvt. Ltd.**

D-100, 1st Floor,

Okhla Industrial Area, Phase-I,  
New Delhi- 110020.

Ph.: 91-11- 43580781-84

Email : support@indiastatpublications.com

Website : www.indiastatelections.com

## **Online Book Store :**

www.indiastatpublications.com

**Report No. :** AFB/MH-032-0125

**ISBN :** 978-93-86662-50-7

**First Edition :** January, 2018

**Eighth Updated Edition :** January, 2025

**Price :** Rs.11500/-

US\$ 310

**© Datanet India Pvt. Ltd.**

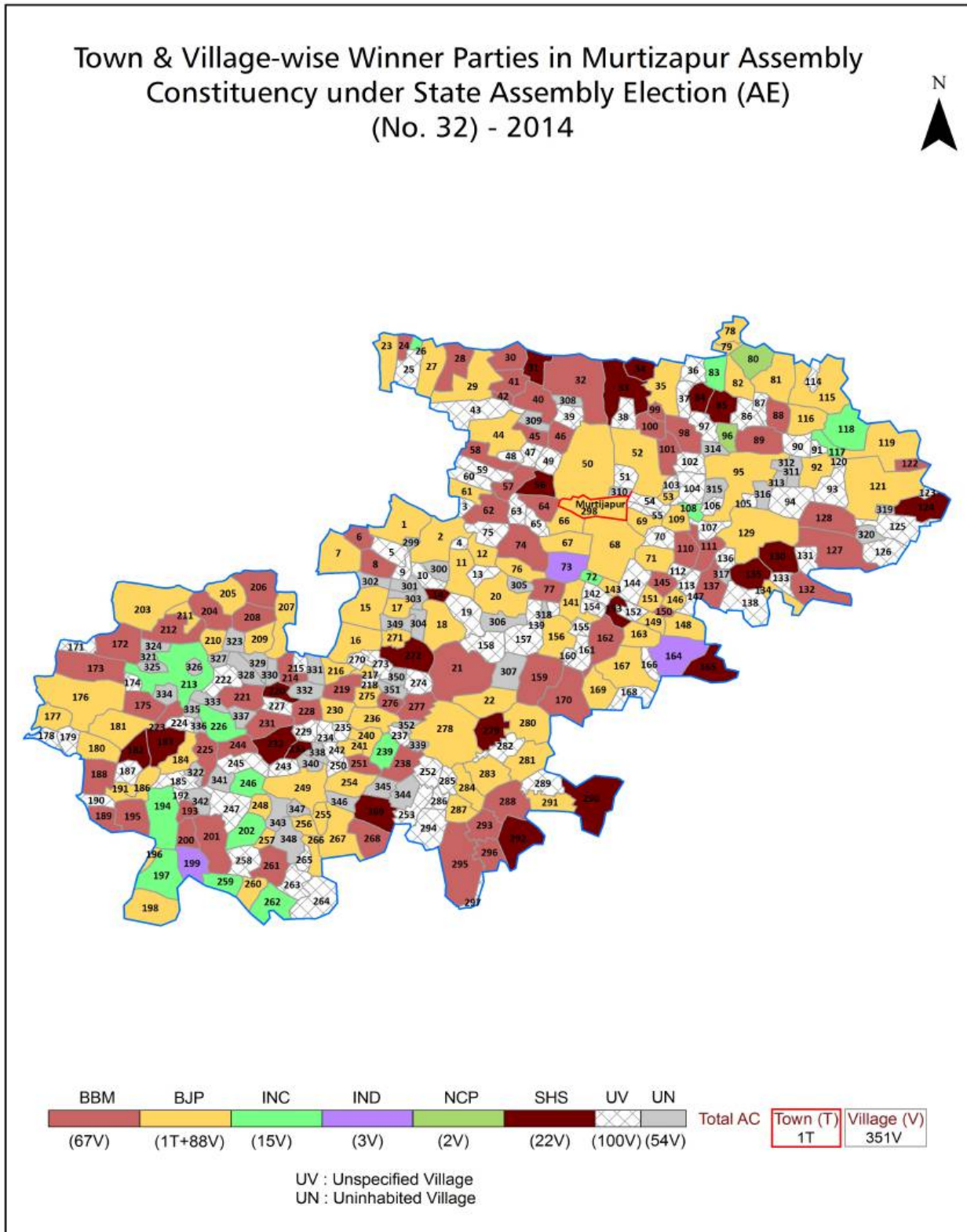
All rights reserved. No part of this book may be reproduced, stored in a retrieval system or transmitted in any form or by any means, mechanical photocopying, photographing, scanning, recording or otherwise without the prior written permission of the publisher. Please refer to Disclaimer at page no. 196 for the use of this publication.

Printed in India

No.	Particulars	Page No.
	<b>Introduction</b>	
1	Assembly Constituency - (Vidhan Sabha) at a Glance   Features of Assembly as per Delimitation Commission of India (2008)	1-2
	<b>Location and Political Maps</b>	
2	Location Map   Boundaries of Assembly Constituency - (Vidhan Sabha in District   Boundaries of Assembly Constituency under Parliamentary Constituency - (Lok Sabha)   Town & Village-wise Winner Parties- 2024-PE, 2024-AE, 2019-PE, 2019-AE and 2014-AE	3-10
	<b>Administrative Setup (2011)</b>	
3	District   Sub-district   Towns   Villages   Inhabited Villages   Uninhabited Villages   Village Panchayat   Intermediate Panchayat	11-26
	<b>Demographics (2011)</b>	
4	Population   Households   Rural/Urban Population   Towns and Villages by Population Size   Sex Ratio (Total & 0-6 Years)   Religious Population   Social Population   Literacy Rate	27-28
	<b>Electoral Features</b>	
5	Important Dates of Last Elections Held   Electors by Gender   Service Electors   Voters   Voters Turnout   Polling Stations & Average Number of Electors per Polling Station   Electors by Age Group   Present Elected Representatives	29-34
	<b>Historical Summary Election Results</b>	
6	Vote Share of Major Parties   Winning Margin (Number & Percentage   Polarity of Parties   Summary Result of Assembly Segment of Parliamentary Elections 2024, 2019, 2014, 2009, 2004 and 1999   Summary Result of Assembly Elections 2024, 2019, 2014, 2009, 2004, 1999, 1995, 1990, 1985, 1980, 1978, 1972, 1967 and 1962	35-56
	<b>Polling Station Level Election Results</b>	
7	Name and Number of Polling Station 2024-PE, 2024-AE, 2019-PE, 2019-AE and 2014-AE   Polling Station-wise Electors, Voters & Voters Turnout 2024-PE, 2024-AE, 2019-PE, 2019-AE and 2014-AE   Polling Station wise Elections Results 2024-PE, 2024-AE, 2019-PE, 2019-AE and 2014-AE	57-174
	<b>Share of Assembly Constituency</b>	
8	Share of Assembly Constituency - (Vidhan Sabha) in State, District and Parliamentary Constituency - (Lok Sabha)	175
	<b>Socio-Economic Amenities (2011)</b>	
9	Access to Administrative Units   Agricultural, Manufacturing and Industrial Commodities   Demographic Indicators   Education   Health & Manpower   Drinking Water Supply   Sanitation   Entertainment and Recreations Infrastructure   Power   Food Allocation Distribution and Marketing of Agriculture Commodities Infrastructure   Transport and Road Infrastructure   Communication   Banking and Financial Services   Land Use   Irrigation Source	177-191
10	<b>Abbreviation &amp; Sources</b>	193-194
11	<b>Disclaimer</b>	196



Location & Political Map



## Administrative Setup

### List of Village Panchayat & Intermediate Panchayat (Block) Name - 2011

Village Name	Village Panchayat Name	Intermediate Panchayat Name
Ajani Kh.	Redva	Barshitakli
Akoli Jaha	Akoli Jaha	Murtijapur
Alanda	Alanda	Barshitakli
Aledatpur	Dahatoda	Murtijapur
Amatwada	Salatwada	Murtijapur
Anbhora	Anbhora	Murtijapur
Anjani Bk.	Anjani Bk.	Barshitakli
Arkhed	Arkhed	Murtijapur
Atkali.	Jambha Bk	Murtijapur
Aurangpur	Bapura	Murtijapur
Bahirkhed	Umardari	Barshitakli
Balapur	-	Murtijapur
Balla Khed	Hiwara Korde	Murtijapur
Bapori	Bapori	Murtijapur
Barshi Takali	Barshi Takli	Barshitakli
Bhagora	Bhagora	Murtijapur
Bhambora	-	Barshitakli
Bhatori	Bhatori	Murtijapur
Bhendgaon	Bhendgaon	Barshitakli
Bhendi Kaji	Bhendgaon	Barshitakli
Bhendi Mahala	Bhendi Mahala	Barshitakli
Bhendi Sutrak	Bhendi Sutrak	Barshitakli
Bidgaon	Bidgaon	Murtijapur
Borgaon	Borgaon Kh	Akola
Borgaon	Borgaon	Murtijapur
Bormali	Bormali	Barshitakli
Borta	Borta	Murtijapur
Bramhi (Bai)	Bramhi Kh	Murtijapur
Bramhi Bk.	Bramhi Kh	Murtijapur

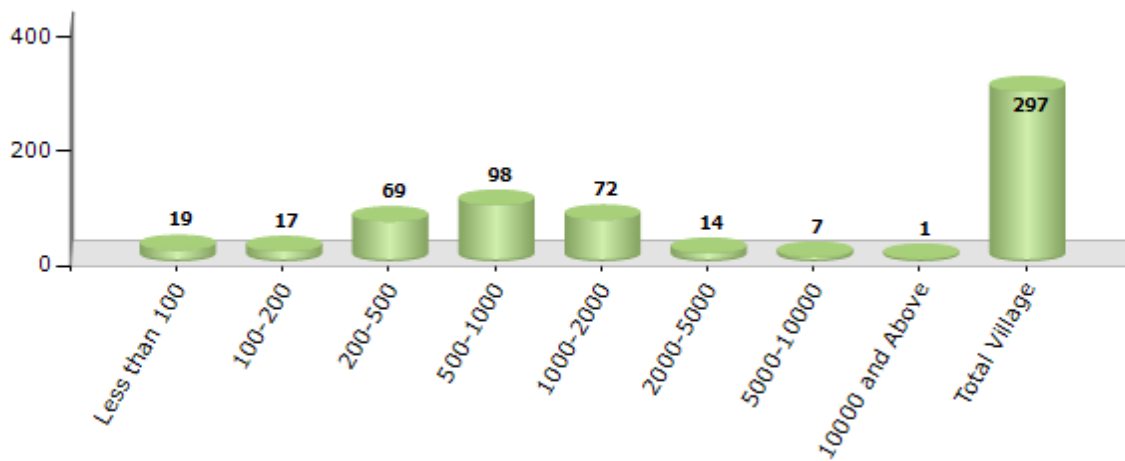
Contd....

## Demographics

### Number of Villages by Population Size - 2011

Less than 100	100-200	200-500	500-1000	1000-2000	2000-5000	5000-10000	10000 and Above	Total Village
19	17	69	98	72	14	7	1	297

Number of Villages by Population Size - 2011



### Number of Towns by Population Size - 2011

Less than 4999	5000-9999	10000-19999	20000-49999	50000-99999	100000 and Above	Total Town
0	0	0	1	0	0	1

Number of Towns by Population Size - 2011

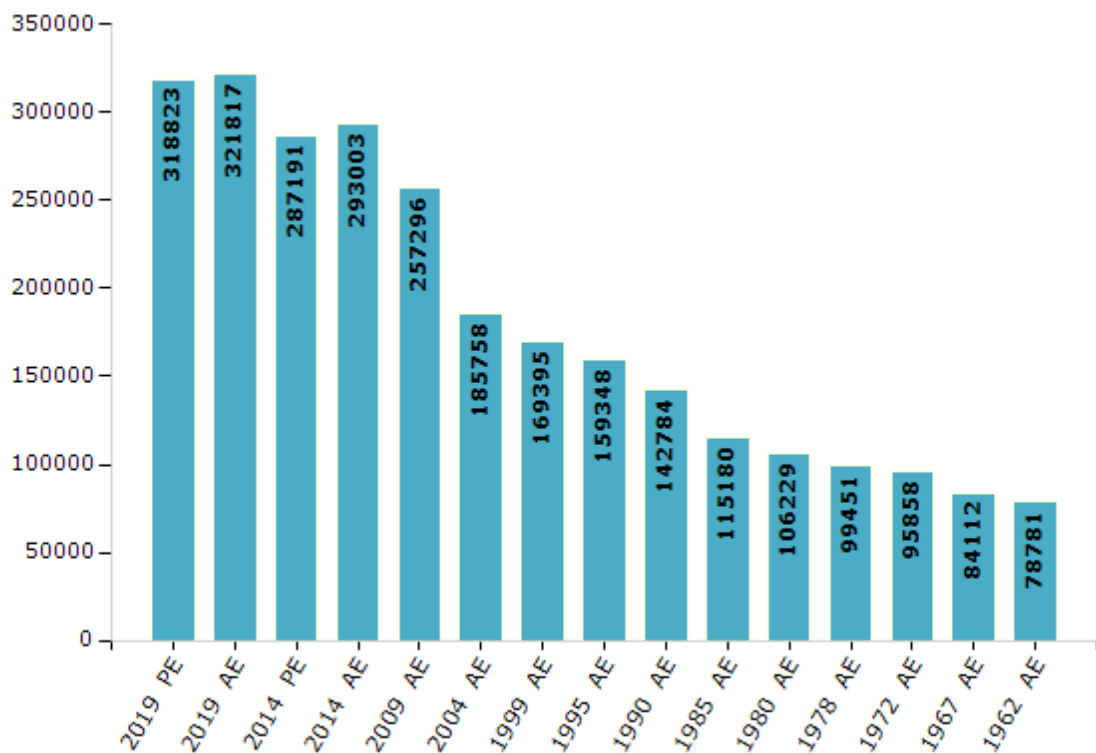


## Electoral Features

### Electors by Male & Female

Year	Male	Female	Others	Total	Year	Male	Female	Others	Total
2019 PE	163375	155443	5	318823	1999 AE	87459	81936	-	169395
2019 AE	164705	157105	7	321817	1995 AE	82319	77029	-	159348
2014 PE	149577	137614	0	287191	1990 AE	73894	68890	-	142784
2014 AE	152727	140272	4	293003	1985 AE	58652	56528	-	115180
2009 PE	-	-	-	-	1980 AE	54316	51913	-	106229
2009 AE	132539	124757	-	257296	1978 AE	50565	48886	-	99451
2004 PE	-	-	-	-	1972 AE	49043	46815	-	95858
2004 AE	95411	90347	-	185758	1967 AE	-	-	-	84112
1999 PE	-	-	-	-	1962 AE	-	-	-	78781

Number of Electors



Note : AE : Assembly Election, PE : Assembly Segment of Parliamentary Election



## Historical Summary Election Results

### Summary Result of Assembly Election - 2014

Candidate Name	Party	Votes	Votes %
Harish Marotiappa Pimple	BJP	54226	34.64
Rahul Shesharao Dongare	BBM	41338	26.4
Mahadev Bapurao Gawale	SHS	24486	15.64
Ingle Shravan Shekoji	INC	18044	11.53
Dr. Sudhir Sahebrao Vilhekar	NCP	7520	4.8
Sandip Daulatrao Sarnaik	IND	3158	2.02
Rama Supadaji Umbarkar	MNS	973	0.62
Arun Anandrao Bangare	BSP	951	0.61
Devidas Konduji Kamble	IND	921	0.59
Shrikrishna Shaligram Chavan	IND	841	0.54
Rajesh Tulshiram Khade	BMUP	610	0.39
Baliram Gonduji Ingle	IND	511	0.33
Devikar Mevalal Shivacharan	IND	454	0.29
Wasudeo Gaduna Bhagat	ARP	434	0.28
Narayan Gabaji Ghangaon	AIFB	422	0.27
Awachar Pratibha Prabhakar	IND	345	0.22
Pandurang Moropant Ingle	BVA	275	0.18
Bhimsagar Atmaram Ingle	IND	239	0.15
Pandit Jagdev Sardar	IND	192	0.12
	NOTA	622	0.4

## Polling Station Level Election Results

### Number and Name of Polling Stations (PS) (2019 AE)

Number of Polling Stations	Name of Polling Stations	Number of Polling Stations	Name of Polling Stations
1	Jilha Parishad Pra. Shala Viravada	21	Jilha Parishad Pra. Shala Shelu Bazaar
2	Jilha Parishad Pra. Shala Mungashi	22	Jilha Parishad Pra. Shala Kavatha Kholapur
3	Jilha Parishad Pra. Shala Ghungashi	23	Jilha Parishad Pra. Shala Bapori
4	Jilha Parishad Pra. Shala Sangava	24	Jilha Parishad Pra. Shala Bapori
5	Jilha Parishad Pra. Shala Sangava	25	Jilha Parishad Pra. Shala Khodad
6	Jilha Parishad Pra. Shala Parad	26	Jilha Parishad Pra. Shala Sonori Bapori
7	Jilha Parishad Pra. Shala Bhatori	27	Jilha Parishad Pra. Shala Hivara Korde
8	Jilha Parishad Pra. Shala Bhatori	28	Jilha Parishad Pra. Shala Hivara Korde
9	Jilha Parishad Pra. Shala Lait	29	Jilha Parishad Pra. Shala Lonasana
10	Jilha Parishad Pra. Shala Datavi	30	Jilha Parishad Pra. Shala Borta
11	Jilha Parishad Pra. Shala Lakhapuri Kholi Kr. 1	31	Jilha Parishad Pra. Shala Gunjavada
12	Jilha Parishad Pra. Shala Lakhapuri Kholi Kr. 2	32	Jilha Parishad Pra. Shala Khaparavada
13	Jilha Parishad Pra. Shala Lakhapuri Kholi Kr. 3	33	Jilha Parishad Pra. Shala Khaparavada
14	Jilha Parishad Pra. Shala Durgavada	34	Jilha Parishad Pra. Shala Tipatala
15	Jilha Parishad Pra. Shala Durgavada	35	Jilha Parishad Pra. Shala Repadakhed
16	Jilha Parishad Pra. Shala Sangavi	36	Jilha Parishad Pra. Shala Mangarul Kambe
17	Jilha Parishad Pra. Shala Kolasara	37	Jilha Parishad Pra. Shala Mangarul Kambe
18	Jilha Parishad Pra. Shala Yendali	38	Jilha Parishad Pra. Shala Shelu (Najik)
19	Jilha Parishad Pra. Shala Pingala	39	Jilha Parishad Pra. Shala Datala
20	Jilha Parishad Pra. Shala Shelu Bazaar	40	Jilha Parishad Pra. Shala Jambha Bu.

Contd....

Polling Station Level Election Results

Polling Station-wise Votes Secured by Overall Top Five Parties in Murtizapur Assembly in Assembly Election (AE) under Akola Parliamentary Constituency in Maharashtra (2019)

Number of Polling Station	Winner - Harish Marotiappa Pimpale (BJP)	Runner-up - Awachar Pratibha Prabhakar (VBA)	3rd - Ravikumar Ramesh Chandra Rathi (NCP)	4th - Rajkumar Narayanrao Nachane (PHJSP)	5th - Ashish Shankarappa Bare (IND)	NOTA	Other	Total Votes Secured
36	57	155	54	107	3	1	13	390
37	46	303	37	90	1	2	15	494
38	76	227	91	64	4	6	12	480
39	100	302	97	25	4	4	22	554
40	64	112	165	174	7	2	7	531
41	22	212	84	53	11	0	20	402
42	39	186	62	177	6	0	9	479
43	129	104	84	464	4	3	27	815
44	80	253	32	173	33	2	18	591
45	112	161	23	112	24	3	21	456
46	94	114	64	167	1	6	13	459
47	99	139	67	147	6	2	12	472
48	53	123	77	184	2	7	6	452
49	108	294	40	84	8	4	13	551
50	148	174	35	180	7	1	9	554
51	78	130	93	191	27	3	41	563
52	40	291	68	3	1	0	5	408
53	17	127	40	1	0	0	13	198
54	177	46	157	8	2	5	19	414
55	262	307	40	12	2	4	22	649
56	118	273	50	9	3	3	13	469
57	321	47	127	26	5	6	7	539
58	360	34	71	16	2	8	4	495
59	56	78	214	8	2	1	6	365
60	22	189	129	5	1	3	17	366
61	27	45	246	4	4	0	13	339
62	34	27	260	3	0	2	9	335
63	261	107	157	5	6	5	16	557
64	63	19	227	57	5	2	7	380
65	90	49	128	53	22	3	7	352
66	193	151	106	20	12	5	22	509
67	156	140	69	5	1	7	9	387
68	29	307	11	0	2	5	6	360
69	65	184	48	1	0	0	4	302
70	358	52	75	16	3	8	7	519

Contd....

## Polling Station Level Election Results

**Winner, Runner-up and 3rd Party Position & Winning Margin According to Polling Stations in Murtizapur Assembly in Assembly Election (AE) under Akola Parliamentary Constituency in Maharashtra (2019)**

Polling Station Number	Winner Party	Winner Votes (%)	Runner-up Party	Runner-up Votes (%)	Winning Margin Votes (%)	Third Party	Third Party Votes (%)	Other Votes (%)
71	BJP	181 (54.03)	NCP	62 (18.51)	119 (35.52)	VBA	54 (16.12)	38 (11.34)
72	BJP	103 (42.74)	VBA	81 (33.61)	22 (9.13)	NCP	36 (14.94)	21 (8.71)
73	VBA	369 (63.18)	NCP	160 (27.4)	209 (35.78)	BJP	22 (3.77)	33 (5.65)
74	VBA	184 (67.4)	NCP	77 (28.21)	107 (39.19)	BJP	4 (1.47)	8 (2.93)
75	VBA	217 (81.89)	NCP	15 (5.66)	202 (76.23)	BJP	12 (4.53)	21 (7.92)
76	VBA	268 (63.81)	NCP	87 (20.71)	181 (43.1)	BJP	38 (9.05)	27 (6.43)
77	VBA	246 (73.87)	NCP	48 (14.41)	198 (59.46)	BJP	14 (4.2)	25 (7.51)
78	VBA	185 (41.76)	BJP	174 (39.28)	11 (2.48)	NCP	54 (12.19)	30 (6.77)
79	VBA	138 (56.1)	BJP	45 (18.29)	93 (37.81)	NCP	23 (9.35)	40 (16.26)
80	VBA	239 (52.76)	BJP	109 (24.06)	130 (28.7)	PHJSP	67 (14.79)	38 (8.39)
81	VBA	187 (50.95)	BJP	65 (17.71)	122 (33.24)	NCP	58 (15.8)	57 (15.53)
82	NCP	244 (46.48)	BJP	114 (21.71)	130 (24.77)	VBA	68 (12.95)	99 (18.86)
83	VBA	168 (44.56)	BJP	89 (23.61)	79 (20.95)	NCP	61 (16.18)	59 (15.65)
83A	VBA	141 (34.14)	BJP	111 (26.88)	30 (7.26)	IND (ASB)	98 (23.73)	63 (15.25)
84	VBA	353 (62.59)	BJP	83 (14.72)	270 (47.87)	NCP	78 (13.83)	50 (8.87)
85	VBA	299 (53.87)	BJP	143 (25.77)	156 (28.1)	NCP	64 (11.53)	49 (8.83)
86	VBA	311 (62.58)	BJP	95 (19.11)	216 (43.47)	NCP	68 (13.68)	23 (4.63)
87	VBA	271 (58.41)	BJP	79 (17.03)	192 (41.38)	NCP	71 (15.3)	43 (9.27)
88	VBA	249 (52.42)	NCP	116 (24.42)	133 (28)	IND (ASB)	45 (9.47)	65 (13.68)
88A	VBA	181 (43.72)	BJP	107 (25.85)	74 (17.87)	NCP	57 (13.77)	69 (16.67)
89	VBA	337 (55.07)	NCP	136 (22.22)	201 (32.85)	BJP	69 (11.27)	70 (11.44)
90	VBA	254 (49.32)	NCP	108 (20.97)	146 (28.35)	IND (ASB)	63 (12.23)	90 (17.48)
91	BJP	250 (50.1)	VBA	88 (17.64)	162 (32.46)	IND (ASB)	62 (12.42)	99 (19.84)
92	BJP	153 (46.08)	VBA	74 (22.29)	79 (23.79)	NCP	45 (13.55)	60 (18.07)
93	VBA	231 (36.67)	BJP	186 (29.52)	45 (7.15)	NCP	87 (13.81)	126 (20)
94	BJP	242 (40.74)	VBA	201 (33.84)	41 (6.9)	NCP	86 (14.48)	65 (10.94)
95	BJP	171 (40.52)	VBA	81 (19.19)	90 (21.33)	NCP	66 (15.64)	104 (24.64)
96	BJP	131 (38.42)	NCP	60 (17.6)	71 (20.82)	VBA	57 (16.72)	93 (27.27)
97	VBA	130 (33.77)	BJP	119 (30.91)	11 (2.86)	NCP	58 (15.06)	78 (20.26)
98	BJP	145 (38.16)	NCP	78 (20.53)	67 (17.63)	VBA	69 (18.16)	88 (23.16)
99	BJP	170 (35.79)	VBA	129 (27.16)	41 (8.63)	NCP	69 (14.53)	107 (22.53)
100	VBA	184 (51.25)	BJP	71 (19.78)	113 (31.47)	IND (ASB)	40 (11.14)	64 (17.83)
101	BJP	192 (42.76)	NCP	124 (27.62)	68 (15.14)	VBA	47 (10.47)	86 (19.15)
102	BJP	173 (44.59)	NCP	108 (27.84)	65 (16.75)	VBA	41 (10.57)	66 (17.01)
103	IND (ASB)	251 (42.11)	BJP	164 (27.52)	87 (14.59)	VBA	107 (17.95)	74 (12.42)

Contd....

## Socio-Economic Amenities - Rural

### Access to Education Facilities

Particulars	Number of Villages (% of Population)				
	Available	Not Available	If Not Available (Distance of Nearest Facility)		
			A	B	C
Govt. Primary School	271 (99)	26 (1)	25 (1)	0 (0)	0 (0)
Private Primary School	9 (23)	288 (77)	1 (0)	0 (0)	0 (0)
Govt. Middle School	136 (78)	161 (22)	82 (12)	47 (6)	0 (0)
Private Middle School	27 (27)	270 (73)	27 (4)	5 (1)	0 (0)
Govt. Secondary School	62 (53)	235 (47)	57 (11)	31 (5)	48 (9)
Private Secondary School	8 (5)	289 (95)	56 (12)	29 (6)	8 (1)
Govt. Senior Secondary School	29 (37)	268 (63)	32 (7)	33 (6)	83 (19)
Private Senior Secondary School	5 (7)	292 (93)	44 (11)	49 (12)	25 (6)
Govt. Arts and Science Degree College	1 (7)	296 (93)	8 (3)	21 (6)	117 (34)
Private Arts and Science Degree College	3 (6)	294 (94)	12 (3)	43 (12)	92 (29)
Govt. Engineering College	0 (0)	297 (100)	6 (2)	15 (4)	174 (56)
Private Engineering College	0 (0)	297 (100)	4 (1)	6 (3)	92 (34)
Govt. Medicine College	0 (0)	297 (100)	5 (1)	11 (4)	231 (82)
Private Medicine College	0 (0)	297 (100)	2 (0)	4 (1)	44 (11)
Govt. Management Institute	0 (0)	297 (100)	1 (0)	5 (3)	219 (67)
Private Management Institute	0 (0)	297 (100)	2 (0)	2 (0)	68 (28)
Govt. Polytechnic	0 (0)	297 (100)	8 (1)	23 (9)	220 (69)
Private Polytechnic	0 (0)	297 (100)	1 (0)	1 (0)	44 (20)
Govt. Vocational Training School/ITI	0 (0)	297 (100)	8 (1)	23 (9)	220 (69)
Private Vocational Training School/ITI	0 (0)	297 (100)	1 (0)	1 (0)	44 (20)
Govt. Non Formal Training Centre	0 (0)	297 (100)	1 (0)	5 (3)	219 (67)
Private Non Formal Training Centre	0 (0)	297 (100)	2 (0)	2 (0)	68 (28)
Govt. School For Disabled	0 (0)	297 (100)	1 (0)	5 (3)	219 (67)
Private School For Disabled	0 (0)	297 (100)	2 (0)	2 (0)	68 (28)
Government Others	0 (0)	297 (100)	0 (0)	0 (0)	0 (0)
Private Others	1 (7)	296 (93)	0 (0)	0 (0)	0 (0)

Note : Distance A : Less than 5 km; B : Between 5-10 km; C : 10+ km.; Source : Data Analysis is based on 2011 Census.

## DISCLAIMER

The Terms of Use and Disclaimer of Datanet India Private Limited (hereinafter referred to as "Datanet") for use of this analysis report of **Murtizapur Assembly Constituency (Murtizapur Vidhan Sabha)** :-

1. **Assembly Factbook™** is a Registered Trade Mark owned by Datanet.
2. All the maps are sketched and graphical representation only and have not been drawn to the scale and also not to represent the actual geographical area or boundary of the unit.
3. The data for the aforesaid analysis is based on authentic sources and has been culled from the various publications of Census, CSO and NSSO for district and block level data, various central and state government departments, Central & State Elections Commissions and the concerned Returning Officers' releases, Electoral Rolls, Election results and allied publications, internal assessment, surveys, estimates and analysis. Therefore, certain adjustment of data at micro level may have been done to arrive closer to the macro data.
4. Data have been provided on an "As Is" and "As AVAILABLE" basis
5. The colours shown in the maps or diagram and charts of a particular party, alliance or AC are indicative and do not represent them.
6. This publication which includes maps, sheets, graphs and data would be the property under copyright of Datanet only. The user may use these for its internal study, analysis and research purposes. It's public display, re-selling or any commercial uses by the user are not allowed.
7. Datanet has taken due care and caution in compilation and processing of data and allied information, but does not guarantee the accuracy, adequacy or completeness of any information/analysis and will be not responsible for any errors or omissions or for the results obtained from the use of such information/analysis.
8. All the contents for the publication have been culled from various authentic sources and Datanet reasonably believes such sources to be reliable, but does not make any representations, express or implied as to the accuracy or fitness of use of such information. The information or contents of the information/analysis do not constitute advice and should not be relied upon in making (or refraining from making) any decision. Any reliance placed upon the information provided by Datanet is the sole responsibility and strictly at the user's risk.
9. In no event will Datanet be liable for any damages (including, without limitation, damages for loss of business projects, or loss of profits) arising in contract, tort or otherwise from the use of or inability to use any of its contents, or from any action taken (or refrained from being taken) as a result of using the analysis or any of its contents. Datanet its directors, owners, editors, officials, employees, distributor and agents or any associate will not be liable for any errors in the information contained or any consequences arising from the use of the contents of the provided information/analysis.
10. If any provision of these terms and conditions is held invalid or illegal or unenforceable for any reason by any court of competent jurisdiction, such provision shall be severed and the remainder of provisions of the terms and conditions shall continue in full force and effect as if the Term of Use had been executed with the invalid, illegal or unenforceable provision eliminated.
11. If there are any discrepancies in the information provided, please bring it to attention of Datanet for suitable rectification measures.



**Buy Online This Complete Book At  
Datanet India eBooks Store**

[www.indiastatpublications.com](http://www.indiastatpublications.com)

or go directly at

[http://www.indiastatpublications.com/  
Assembly\\_factbook/Maharashtra/Akola/ Murtizapur](http://www.indiastatpublications.com/Assembly_factbook/Maharashtra/Akola/Murtizapur)

 **india**stat**elections**

ISBN : 978-93-86662-50-7



9 789386 662507