



Maharashtra

Assembly Factbook™

Achalpur Assembly Constituency



Key Electoral Data of Achalpur
Assembly Constituency (Vidhan Sabha)

Maharashtra
Assembly FactbookTM
Achalpur Assembly Constituency



Achalpur Vidhan Sabha

Editor & Director

Dr. R.K. Thukral

Research Editor

Dr. Shafeeq Rahman

Compiled, Researched and Published by Datanet India Pvt. Ltd.

D-100, 1st Floor,

Okhla Industrial Area, Phase-I,
New Delhi- 110020.

Ph.: 91-11- 43580781-84

Email : support@indiastatpublications.com

Website : www.indiastatelections.com

Online Book Store :

www.indiastatpublications.com

Report No. : AFB/MH-042-0125

ISBN : 978-93-5293-154-5

First Edition : January, 2018

Eighth Updated Edition : January, 2025

Price : Rs.11500/-

US\$ 310

© Datanet India Pvt. Ltd.

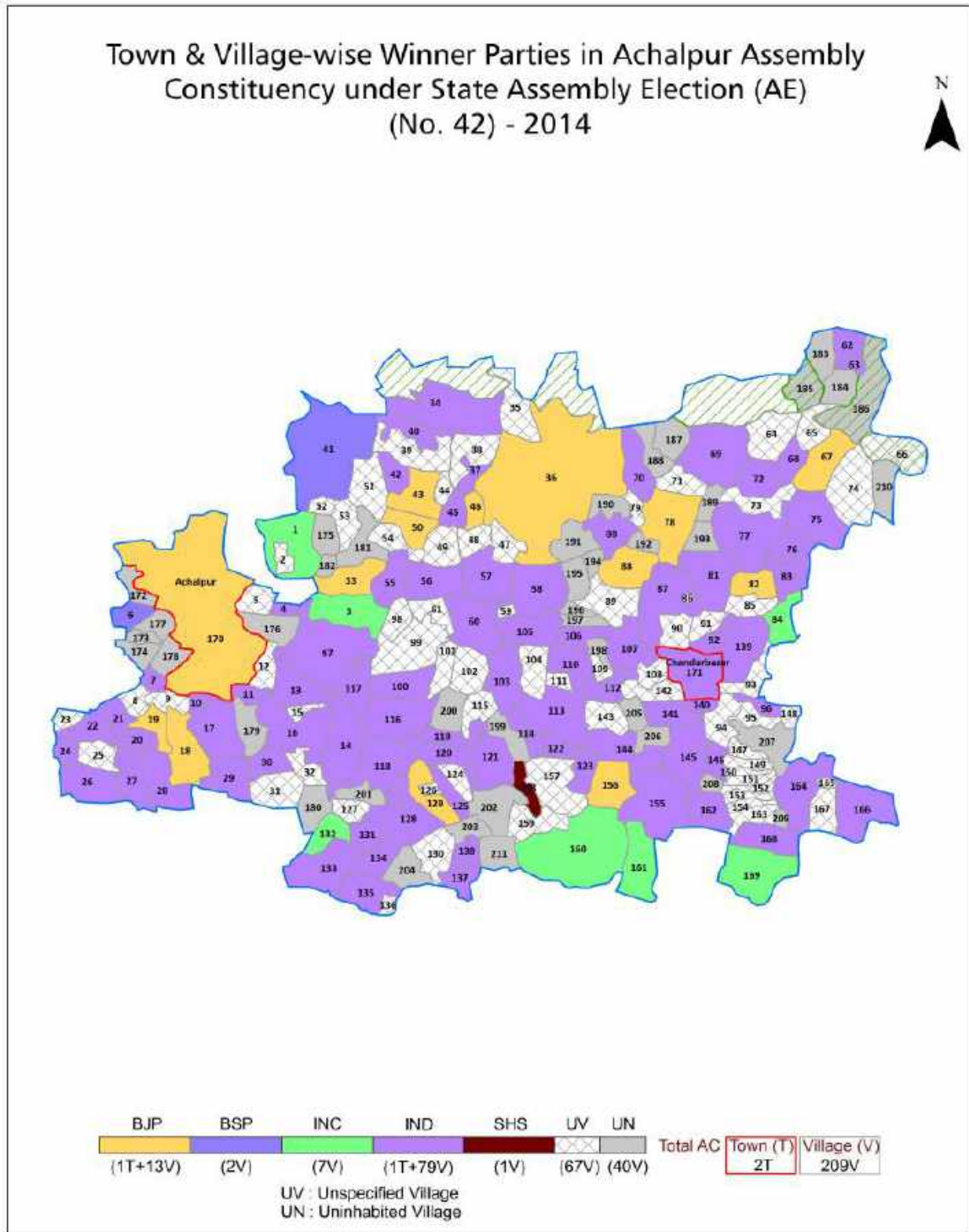
All rights reserved. No part of this book may be reproduced, stored in a retrieval system or transmitted in any form or by any means, mechanical photocopying, photographing, scanning, recording or otherwise without the prior written permission of the publisher. Please refer to Disclaimer at page no. 193 for the use of this publication.

Printed in India

Contents

No.	Particulars	Page No.
	Introduction	
1	Assembly Constituency - (Vidhan Sabha) at a Glance Features of Assembly as per Delimitation Commission of India (2008)	1-2
	Location and Political Maps	
2	Location Map Boundaries of Assembly Constituency - (Vidhan Sabha in District Boundaries of Assembly Constituency under Parliamentary Constituency - (Lok Sabha) Town & Village-wise Winner Parties- 2024-PE, 2024-AE, 2019-PE, 2014-PE, 2014-AE and 2009-PE	3-10
	Administrative Setup (2011)	
3	District Sub-district Towns Villages Inhabited Villages Uninhabited Villages Village Panchayat Intermediate Panchayat	11-20
	Demographics (2011)	
4	Population Households Rural/Urban Population Towns and Villages by Population Size Sex Ratio (Total & 0-6 Years) Religious Population Social Population Literacy Rate	21-22
	Electoral Features	
5	Important Dates of Last Elections Held Electors by Gender Service Electors Voters Voters Turnout Polling Stations & Average Number of Electors per Polling Station Electors by Age Group Present Elected Representatives	23-28
	Historical Summary Election Results	
6	Vote Share of Major Parties Winning Margin (Number & Percentage Polarity of Parties Summary Result of Assembly Segment of Parliamentary Elections 2024, 2019, 2014, 2009, 2004 and 1999 Summary Result of Assembly Elections 2024, 2019, 2014, 2009, 2004, 1999, 1995, 1990, 1985, 1980, 1978, 1972, 1967 and 1962	29-51
	Polling Station Level Election Results	
7	Name and Number of Polling Station 2024-PE, 2024-AE, 2019-PE, 2014-PE, 2014-AE and 2009-PE Polling Station-wise Electors, Voters & Voters Turnout 2024-PE, 2024-AE, 2019-PE, 2014-PE, 2014-AE & 2009-PE Polling Station wise Elections Results 2024-PE, 2024-AE, 2019-PE, 2014-PE, 2014-AE & 2009-PE	52-172
	Share of Assembly Constituency	
8	Share of Assembly Constituency - (Vidhan Sabha) in State, District and Parliamentary Constituency - (Lok Sabha)	173
	Socio-Economic Amenities (2011)	
9	Access to Administrative Units Agricultural, Manufacturing and Industrial Commodities Demographic Indicators Education Health & Manpower Drinking Water Supply Sanitation Entertainment and Recreations Infrastructure Power Food Allocation Distribution and Marketing of Agriculture Commodities Infrastructure Transport and Road Infrastructure Communication Banking and Financial Services Land Use Irrigation Source	175-188
10	Abbreviation & Sources	190-191
11	Disclaimer	193

Location & Political Map



Administrative Setup

List of Village Panchayat & Intermediate Panchayat (Block) Name - 2011

Village Name	Village Panchayat Name	Intermediate Panchayat Name
Afzalpur	Mirzapur	Chandurbazar
Akhatwada	Akhatwada	Chandurbazar
Alampur	Kalhodi	Chandurbazar
Alipur	Madhan	Chandurbazar
Ambada Kandari	Ambada Kandari	Achalpur
Amrullapur	Talegaon Mohna	Chandurbazar
Anandwadi	Anandwadi	Chandurbazar
Asegaon	Asegaon	Chandurbazar
Bag Ambada	Bag Ambada	Achalpur
Balegaon	Balegaon	Achalpur
Barhanpur	Barhanpur	Chandurbazar
Belaj	Belaj	Chandurbazar
Belkheda	Wani	Chandurbazar
Belmandali	Belmandali	Chandurbazar
Belora	Belora	Chandurbazar
Belura	Belura	Chandurbazar
Beskheda	Beskheda	Chandurbazar
Bhalewadi	Karajgaon	Chandurbazar
Bhangaon	Bhangaon	Chandurbazar
Bhopapur	Bhopapur	Achalpur
Bhugaon	Bhugaon	Achalpur
Bodad	Bodad	Chandurbazar
Boraj	Boraj	Chandurbazar
Borala	Borala	Chandurbazar
Bordi	Bordi	Achalpur
Borgaon Dori	Borgaon Dori	Achalpur
Borgaon Mohna	Borgaon Mohana	Chandurbazar
Borgaon Peth	Borgaon Peth	Achalpur
Borgaon Talni	Borgaon Talni	Achalpur

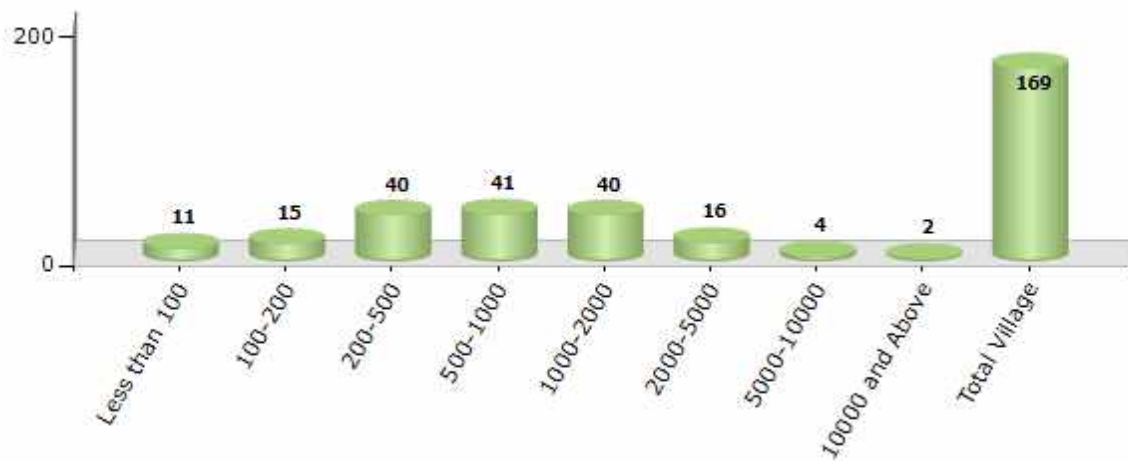
Contd....

Demographics

Number of Villages by Population Size - 2011

Less than 100	100-200	200-500	500-1000	1000-2000	2000-5000	5000-10000	10000 and Above	Total Village
11	15	40	41	40	16	4	2	169

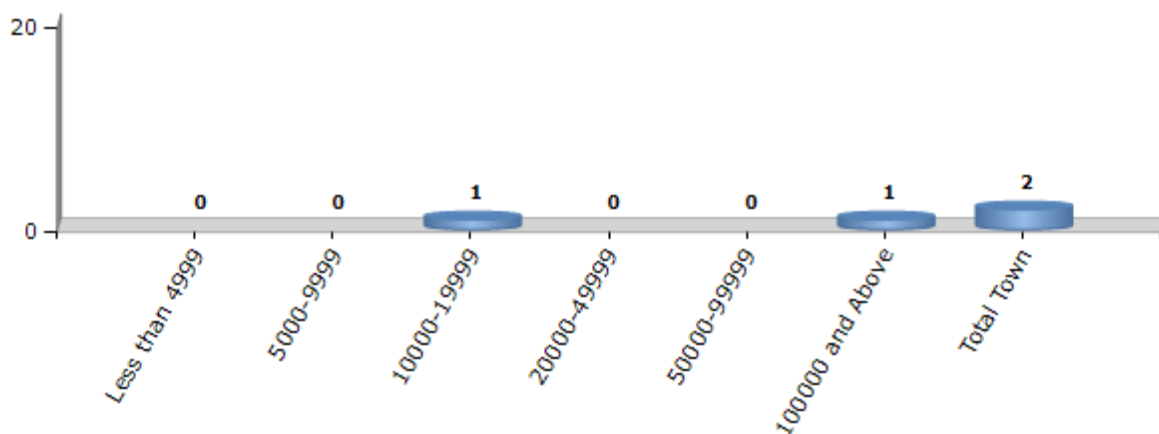
Number of Villages by Population Size - 2011



Number of Towns by Population Size - 2011

Less than 4999	5000-9999	10000-19999	20000-49999	50000-99999	100000 and Above	Total Town
0	0	1	0	0	1	2

Number of Towns by Population Size - 2011

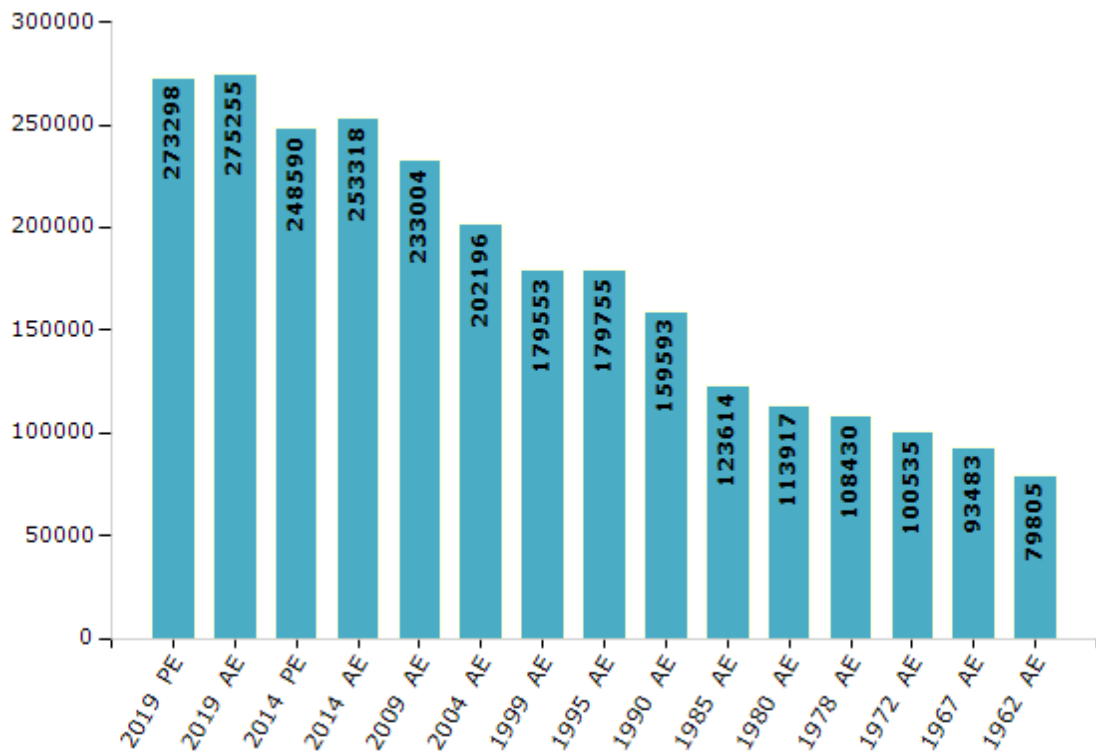


Electoral Features

Electors by Male & Female

Year	Male	Female	Others	Total	Year	Male	Female	Others	Total
2019 PE	141780	131514	4	273298	1999 AE	95462	84091	-	179553
2019 AE	142734	132517	4	275255	1995 AE	94727	85028	-	179755
2014 PE	132182	116408	0	248590	1990 AE	85380	74213	-	159593
2014 AE	134154	119163	1	253318	1985 AE	64839	58775	-	123614
2009 PE	-	-	-	-	1980 AE	59866	54051	-	113917
2009 AE	123541	109463	-	233004	1978 AE	60784	47646	-	108430
2004 PE	-	-	-	-	1972 AE	52022	48513	-	100535
2004 AE	106672	95524	-	202196	1967 AE	-	-	-	93483
1999 PE	-	-	-	-	1962 AE	-	-	-	79805

Number of Electors



Note : AE : Assembly Election, PE : Assembly Segment of Parliamentary Election

Historical Summary Election Results

Summary Result of Assembly Election - 2014

Candidate Name	Party	Votes	Votes %
Bacchu Alias Omprakash Babarao Kadu	IND	59234	33.02
Ashok Shridharpant Bansod	BJP	49064	27.35
Anirudha Alias Bablubhau Subhanrao Deshmukh	INC	26490	14.77
Mo.Rafique Shekh Gulab	BSP	20602	11.49
Thakare Surekha Surendra	SHS	5791	3.23
Abhyankar Pratap Mahadeorao	RPI	4068	2.27
Deshmukh Wasudhatai Pundlik	NCP	3274	1.83
Arun Motiram Wankhade	IND	1923	1.07
Praffulla Shriram Patil	MNS	1697	0.95
Adv.Bandya Sane Alias Bandu Sampatrao Sane	IND	1615	0.9
Dhanraj Kisanrao Shende	RP(K)	1346	0.75
Manda Jagdeorao Tayde	IND	1162	0.65
Nanda Kashinath Chawan	ARP	521	0.29
Raju Mahadeorao Sonone	IND	437	0.24
Mohammed Sajid Mohammed Yusuf	IND	421	0.23
Dr Gaurav R. Gawai	IND	399	0.22
Gaurav Omprakash Kittkale	BMUP	391	0.22
Kavita Alias Shila Diliprao Chaudhari	IND	310	0.17
Giridhar (Maharaj) Raurale	IND	172	0.1
	NOTA	449	0.25

Polling Station Level Election Results

Number and Name of Polling Stations (PS) (2014 AE)

Number of Polling Stations	Name of Polling Stations	Number of Polling Stations	Name of Polling Stations
1	G. P. Madhy. Shala Kholi Kr. 3 Karanja Bahiram	21	Shri. Balmukund Rathi Vidyalay Dakshinekadil East West Imarat Kholi Kr. 1 Shirajaganv Kasaba
2	G. P. Madhy. Shala Kholi Kr. 4 Karanja Bahiram	22	G. P. Prath. Shala Kholi Kr. 2 Shirajaganv Kasaba
3	G. P. Jyu. Prath. Shala Kholi Kr. 1 Chichakumbh	23	Shri. Balmukund Rathi Vidyalay Dakshinekadil East West Imarat Kholi Kr. 2 Shirajaganv Kasaba
4	G. P. Jyu. Prath. Shala Kholi Kr. 1 Redava	24	Gangabai Ganoskar Vidyalay Uttarekadil East West Imarat Kholi Kr. 1 Shirajaganv Kasaba
5	G. P. Prath. Marathi Shala Purvekadil Kholikr. 1 Ghataladaki	25	Gangabai Ganoskar Vidyalay Uttarekadil East West Imarat Kholi Kr. 3 Shirajaganv Kasaba
6	G. P. Prath. Marathi Shala Uttarekadil Kholi Kr. 1 Ghataladaki	26	Gangabai Gansokar Vidyalay Room No.5 Shirajgaon Kasaba
7	G. P. Prath. Marathi Shala Uttarekadil Kholi Kr. 2 Ghataladaki	27	Gangabai Ganoskar Vidyalay Pashchimekadil Uttar Dakshin Imarat Kholi Kr. 2 Shirajaganv Kasaba
8	G. P. Prath. Marathi Shala Uttarekadil Kholi Kr. 3 Ghataladaki	28	Gangabai Ganoskar Vidyalay Pashchimekadil Uttar Dakshin Imarat Kholi Kr. 4 Shirajaganv Kasaba
9	G. P. Marathi Madhy. Shala Uttarekadil Kholi Kr. 3 Ghataladaki	29	Gangabai Ganoskar Vidyalay Pashchimekadil Uttar Dakshin Imarat Kholi Kr. 3 Shirajaganv Kasaba
10	G. P. Marathi Madhy. Shala Uttarekadil Kholi Kr. 4 Ghataladaki	30	G. P. Prath. Shala Kholi Kr. 3 Shirajaganv Kasaba
11	G. P. Urdu Prath. Shala Purvekadil Kholi Kr. 1 Ghataladaki	31	G. P. Prath. Shala Kholi Kr. 1 Ratanapur
12	G. P. Prath. Shala Uttarekadil Kholi Kr. 1 Belamandi	32	G. P. Prath. Shala Kholi Kr. 1 Subhanapur
13	G. P. Madhy. Shala Uttarekadil Kholi Kr. 3 Vani	33	G. P. Prath. Shala Kholi Kr. 1 Govindapur
14	G. P. Madhy. Shala Uttarekadil Kholi Kr. 2 Vani	34	G. P. Madhy. Shala Kholi Kr. 1 Kharpi
15	G. P. Madhy. Marathi Shala Kholi Kr. 1 Vishroli	35	G. P. Madhy. Shala Kholi Kr. 2 Kharpi
16	G. P. Madhy. Marathi Shala Kholi Kr. 5 Vishroli	36	G. P. Prath. Shala Juni Imarat Kholi Kr. 1 Karajaganv
17	G. P. Prath. Marathi Shala Kholi Kr. 1 Chincholi	37	G. P. Prath. Shala Juni Imarat Kholi Kr. 2 Karajaganv
18	G. P. Prath. Shala Kholi Kr. 1 Uttar Dakshin Imarat Shirajaganv Kasaba	38	G. P. Prath. Shala Juni Imarat Kholi Kr. 3 Karajaganv
19	Shri. Balmukund Rathi Vidyalay Dakshinekadil East West Imarat Kholi Kr. 3 Shirajaganv Kasaba	39	G. P. Prath. Shala Navin Imarat Kholi Kr. 5 Karajaganv
20	Shri. Balmukund Rathi Vidyalay Dakshinekadil East West Imarat Kholi Kr. 4 Shirajaganv Kasaba	40	G. P. Prath. Shala Navin Imarat Kholi Kr. 7 Karajaganv

Contd....

Polling Station Level Election Results

Polling Station-wise Votes Secured by Overall Top Five Parties in Achalpur Assembly in Assembly Election (AE) under Amravati Parliamentary Constituency in Maharashtra (2014)

Number of Polling Station	Winner - Bacchu Alias Omprakash Babarao Kadu (IND)	Runner-up - Ashok Shridharpant Bansod (BJP)	3rd - Anirudha Alias Bablubhau Subhanrao Deshmukh (INC)	4th - Mo.Rafique Shekh Gulab (BSP)	5th - Thakare Surekha Surendra (SHS)	NOTA	Other	Total Votes Secured
36	173	494	43	4	4	0	29	747
37	184	231	179	48	4	4	78	728
38	305	325	98	1	9	2	105	845
39	90	282	33	9	7	2	42	465
40	288	33	134	7	4	5	113	584
41	396	249	28	1	4	1	56	735
42	276	405	99	16	11	1	58	866
43	191	74	222	42	1	1	63	594
44	183	122	116	20	6	0	75	522
45	144	412	48	3	1	1	22	631
46	173	670	28	1	8	7	48	935
47	132	503	77	2	12	3	46	775
48	226	239	158	4	5	1	52	685
49	176	88	49	0	54	0	31	398
50	137	230	171	3	6	0	101	648
51	257	430	89	1	33	3	62	875
52	222	164	205	33	12	1	75	712
53	337	109	229	14	29	1	95	814
54	161	268	256	1	17	3	112	818
55	160	242	81	0	11	0	28	522
56	117	178	233	0	5	0	29	562
57	93	347	45	0	12	1	16	514
58	175	279	93	2	3	1	26	579
59	41	374	57	1	6	0	14	493
60	97	331	50	0	10	1	19	508
61	117	194	102	6	3	1	81	504
62	70	110	301	17	1	0	40	539
63	109	321	96	44	6	0	47	623
64	141	165	181	3	3	1	30	524
65	167	269	89	0	6	1	40	572
66	259	125	68	3	52	1	111	619
67	184	29	141	8	6	1	112	481
68	115	58	112	1	17	1	50	354
69	191	114	68	4	24	5	85	491
70	297	5	116	3	3	0	17	441

Contd....

Polling Station Level Election Results

Winner, Runner-up and 3rd Party Position & Winning Margin According to Polling Stations in Achalpur Assembly in Assembly Election (AE) under Amravati Parliamentary Constituency in Maharashtra (2014)

Polling Station Number	Winner Party	Winner Votes (%)	Runner-up Party	Runner-up Votes (%)	Winning Margin Votes (%)	Third Party	Third Party Votes (%)	Other Votes (%)
71	IND (BAOKBK)	116 (36.48)	INC	88 (27.67)	28 (8.81)	NCP	42 (13.21)	72 (22.64)
72	INC	220 (34.59)	BJP	178 (27.99)	42 (6.6)	IND (BAOKBK)	152 (23.9)	86 (13.52)
73	BJP	394 (57.69)	IND (BAOKBK)	214 (31.33)	180 (26.36)	INC	25 (3.66)	50 (7.32)
74	BJP	334 (50.45)	IND (BAOKBK)	231 (34.89)	103 (15.56)	INC	28 (4.23)	69 (10.42)
75	IND (BAOKBK)	290 (39.24)	BJP	187 (25.3)	103 (13.94)	NCP	103 (13.94)	159 (21.52)
76	IND (BAOKBK)	323 (65.38)	BJP	43 (8.7)	280 (56.68)	RPI	34 (6.88)	94 (19.03)
77	IND (BAOKBK)	217 (49.89)	BSP	91 (20.92)	126 (28.97)	INC	41 (9.43)	86 (19.77)
78	IND (BAOKBK)	212 (41.17)	INC	105 (20.39)	107 (20.78)	SHS	102 (19.81)	96 (18.64)
79	IND (BAOKBK)	384 (45.82)	INC	229 (27.33)	155 (18.49)	RPI	93 (11.1)	132 (15.75)
80	IND (BAOKBK)	317 (45.35)	INC	265 (37.91)	52 (7.44)	BJP	43 (6.15)	74 (10.59)
81	IND (BAOKBK)	238 (42.5)	BJP	165 (29.46)	73 (13.04)	INC	123 (21.96)	34 (6.07)
82	IND (BAOKBK)	419 (61.08)	INC	146 (21.28)	273 (39.8)	BJP	42 (6.12)	79 (11.52)
83	IND (BAOKBK)	257 (35.94)	INC	227 (31.75)	30 (4.19)	BJP	155 (21.68)	76 (10.63)
84	IND (BAOKBK)	278 (39.38)	INC	175 (24.79)	103 (14.59)	BJP	71 (10.06)	182 (25.78)
85	BJP	314 (43.55)	IND (BAOKBK)	147 (20.39)	167 (23.16)	BSP	98 (13.59)	162 (22.47)
86	BJP	417 (52.92)	INC	170 (21.57)	247 (31.35)	IND (BAOKBK)	102 (12.94)	99 (12.56)
87	BJP	316 (50.56)	IND (BAOKBK)	142 (22.72)	174 (27.84)	INC	88 (14.08)	79 (12.64)
88	INC	177 (32.12)	BJP	171 (31.03)	6 (1.09)	IND (BAOKBK)	72 (13.07)	131 (23.77)
89	BSP	246 (48.33)	IND (BAOKBK)	112 (22)	134 (26.33)	BJP	94 (18.47)	57 (11.2)
90	BJP	265 (41.34)	IND (BAOKBK)	197 (30.73)	68 (10.61)	INC	60 (9.36)	119 (18.56)
91	BSP	364 (46.55)	BJP	170 (21.74)	194 (24.81)	IND (BAOKBK)	120 (15.35)	128 (16.37)
92	BJP	309 (42.04)	IND (BAOKBK)	198 (26.94)	111 (15.1)	BSP	164 (22.31)	64 (8.71)
93	BSP	357 (44.85)	IND (BAOKBK)	227 (28.52)	130 (16.33)	BJP	95 (11.93)	117 (14.7)
94	BSP	308 (56.83)	IND (BAOKBK)	89 (16.42)	219 (40.41)	INC	58 (10.7)	87 (16.05)
95	BSP	345 (47.92)	BJP	205 (28.47)	140 (19.45)	IND (BAOKBK)	74 (10.28)	96 (13.33)
96	BJP	323 (41.52)	BSP	249 (32.01)	74 (9.51)	IND (BAOKBK)	88 (11.31)	118 (15.17)
97	BJP	363 (64.02)	IND (BAOKBK)	88 (15.52)	275 (48.5)	BSP	46 (8.11)	70 (12.35)
98	BJP	279 (42.15)	BSP	209 (31.57)	70 (10.58)	IND (BAOKBK)	133 (20.09)	41 (6.19)
99	BJP	447 (70.95)	IND (BAOKBK)	129 (20.48)	318 (50.47)	INC	23 (3.65)	31 (4.92)
100	BJP	297 (56.9)	IND (BAOKBK)	104 (19.92)	193 (36.98)	BSP	58 (11.11)	63 (12.07)
101	BJP	306 (52.58)	IND (BAOKBK)	129 (22.16)	177 (30.42)	BSP	73 (12.54)	74 (12.71)
102	BJP	344 (53.09)	IND (BAOKBK)	138 (21.3)	206 (31.79)	BSP	84 (12.96)	82 (12.65)
103	BSP	311 (49.13)	BJP	160 (25.28)	151 (23.85)	IND (BAOKBK)	77 (12.16)	85 (13.43)
104	BJP	281 (36.88)	IND (BAOKBK)	163 (21.39)	118 (15.49)	BSP	156 (20.47)	162 (21.26)
105	BSP	266 (39.12)	BJP	153 (22.5)	113 (16.62)	IND (BAOKBK)	139 (20.44)	122 (17.94)

Contd....

Socio-Economic Amenities - Rural

Access to Education Facilities

Particulars	Number of Villages (% of Population)				
	Available	Not Available	If Not Available (Distance of Nearest Facility)		
			A	B	C
Govt. Primary School	147 (99)	22 (1)	22 (1)	0 (0)	0 (0)
Private Primary School	7 (19)	162 (81)	0 (0)	0 (0)	0 (0)
Govt. Middle School	69 (80)	100 (20)	56 (12)	31 (5)	0 (0)
Private Middle School	12 (15)	157 (85)	10 (3)	3 (1)	0 (0)
Govt. Secondary School	36 (61)	133 (39)	39 (12)	27 (9)	31 (8)
Private Secondary School	5 (9)	164 (91)	14 (5)	9 (3)	12 (2)
Govt. Senior Secondary School	13 (38)	156 (62)	28 (9)	48 (24)	41 (16)
Private Senior Secondary School	0 (0)	169 (100)	8 (4)	18 (7)	13 (2)
Govt. Arts and Science Degree College	1 (9)	168 (91)	14 (5)	27 (13)	74 (29)
Private Arts and Science Degree College	4 (18)	165 (82)	1 (1)	26 (14)	22 (13)
Govt. Engineering College	0 (0)	169 (100)	8 (3)	13 (7)	124 (74)
Private Engineering College	0 (0)	169 (100)	2 (1)	3 (1)	19 (13)
Govt. Medicine College	0 (0)	169 (100)	6 (3)	12 (5)	111 (70)
Private Medicine College	0 (0)	169 (100)	2 (1)	3 (1)	35 (20)
Govt. Management Institute	0 (0)	169 (100)	3 (1)	11 (7)	118 (73)
Private Management Institute	0 (0)	169 (100)	0 (0)	0 (0)	37 (19)
Govt. Polytechnic	0 (0)	169 (100)	3 (0)	25 (15)	116 (70)
Private Polytechnic	0 (0)	169 (100)	0 (0)	2 (2)	23 (12)
Govt. Vocational Training School/ITI	0 (0)	169 (100)	3 (0)	25 (15)	116 (70)
Private Vocational Training School/ITI	0 (0)	169 (100)	0 (0)	2 (2)	23 (12)
Govt. Non Formal Training Centre	0 (0)	169 (100)	4 (1)	11 (7)	117 (73)
Private Non Formal Training Centre	0 (0)	169 (100)	0 (0)	0 (0)	37 (19)
Govt. School For Disabled	0 (0)	169 (100)	4 (1)	11 (7)	117 (73)
Private School For Disabled	0 (0)	169 (100)	0 (0)	0 (0)	37 (19)
Government Others	0 (0)	169 (100)	0 (0)	0 (0)	0 (0)
Private Others	2 (14)	167 (86)	0 (0)	0 (0)	0 (0)

Note : Distance A : Less than 5 km; B : Between 5-10 km; C : 10+ km.; Source : Data Analysis is based on 2011 Census.

DISCLAIMER

The Terms of Use and Disclaimer of Datanet India Private Limited (hereinafter referred to as "Datanet") for use of this analysis report of **Achalpur Assembly Constituency (Achalpur Vidhan Sabha)** :-

1. **Assembly Factbook™** is a Registered Trade Mark owned by Datanet.
2. All the maps are sketched and graphical representation only and have not been drawn to the scale and also not to represent the actual geographical area or boundary of the unit.
3. The data for the aforesaid analysis is based on authentic sources and has been culled from the various publications of Census, CSO and NSSO for district and block level data, various central and state government departments, Central & State Elections Commissions and the concerned Returning Officers' releases, Electoral Rolls, Election results and allied publications, internal assessment, surveys, estimates and analysis. Therefore, certain adjustment of data at micro level may have been done to arrive closer to the macro data.
4. Data have been provided on an "As Is" and "As AVAILABLE" basis
5. The colours shown in the maps or diagram and charts of a particular party, alliance or AC are indicative and do not represent them.
6. This publication which includes maps, sheets, graphs and data would be the property under copyright of Datanet only. The user may use these for its internal study, analysis and research purposes. It's public display, re-selling or any commercial uses by the user are not allowed.
7. Datanet has taken due care and caution in compilation and processing of data and allied information, but does not guarantee the accuracy, adequacy or completeness of any information/analysis and will be not responsible for any errors or omissions or for the results obtained from the use of such information/analysis.
8. All the contents for the publication have been culled from various authentic sources and Datanet reasonably believes such sources to be reliable, but does not make any representations, express or implied as to the accuracy or fitness of use of such information. The information or contents of the information/analysis do not constitute advice and should not be relied upon in making (or refraining from making) any decision. Any reliance placed upon the information provided by Datanet is the sole responsibility and strictly at the user's risk.
9. In no event will Datanet be liable for any damages (including, without limitation, damages for loss of business projects, or loss of profits) arising in contract, tort or otherwise from the use of or inability to use any of its contents, or from any action taken (or refrained from being taken) as a result of using the analysis or any of its contents. Datanet its directors, owners, editors, officials, employees, distributor and agents or any associate will not be liable for any errors in the information contained or any consequences arising from the use of the contents of the provided information/analysis.
10. If any provision of these terms and conditions is held invalid or illegal or unenforceable for any reason by any court of competent jurisdiction, such provision shall be severed and the remainder of provisions of the terms and conditions shall continue in full force and effect as if the Term of Use had been executed with the invalid, illegal or unenforceable provision eliminated.
11. If there are any discrepancies in the information provided, please bring it to attention of Datanet for suitable rectification measures.

**Buy Online This Complete Book At
Datanet India eBooks Store**

www.indiastatpublications.com

or go directly at

[http://www.indiastatpublications.com/
Assembly_factbook/Maharashtra/Amravati/ Achalpur](http://www.indiastatpublications.com/Assembly_factbook/Maharashtra/Amravati/Achalpur)

 **india**stat**elections**

ISBN : 978-93-5293-154-5

