



Maharashtra

Assembly Factbook™

Melghat Assembly Constituency



Key Electoral Data of Melghat
Assembly Constituency (Vidhan Sabha)

Maharashtra

Assembly Factbook™

Melghat Assembly Constituency



Melghat Vidhan Sabha

Editor & Director

Dr. R.K. Thukral

Research Editor

Dr. Shafeeq Rahman

Compiled, Researched and Published by Datanet India Pvt. Ltd.

D-100, 1st Floor,

Okhla Industrial Area, Phase-I,
New Delhi- 110020.

Ph.: 91-11- 43580781-84

Email : support@indiastatpublications.com

Website : www.indiastatelections.com

Online Book Store :

www.indiastatpublications.com

Report No. : AFB/MH-041-0125

ISBN : 978-93-5293-283-2

First Edition : January, 2018

Eighth Updated Edition : January, 2025

Price : Rs. 11500/-

US\$ 310

© Datanet India Pvt. Ltd.

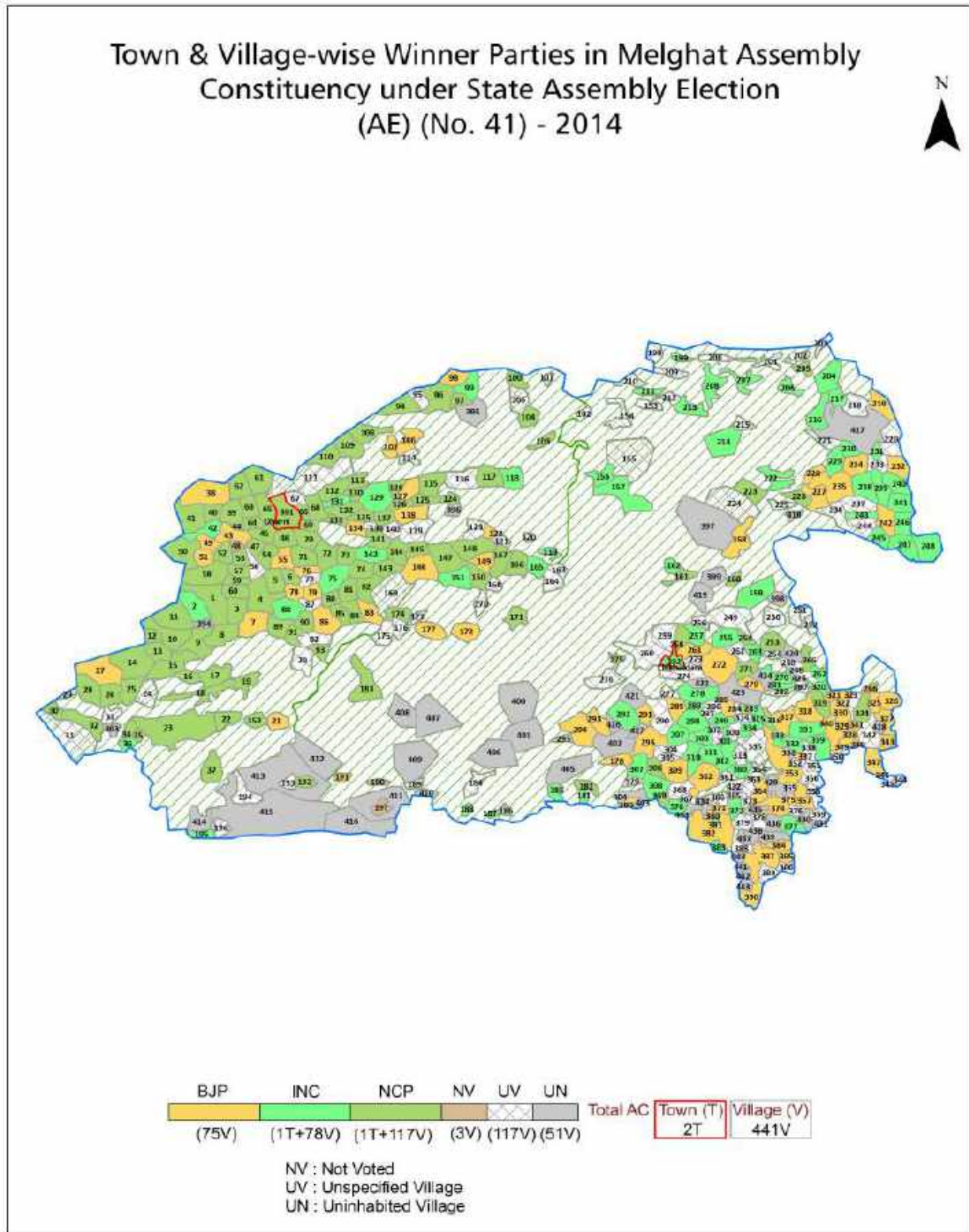
All rights reserved. No part of this book may be reproduced, stored in a retrieval system or transmitted in any form or by any means, mechanical photocopying, photographing, scanning, recording or otherwise without the prior written permission of the publisher. Please refer to Disclaimer at page no. 285 for the use of this publication.

Printed in India

Contents

No.	Particulars	Page No.
	Introduction	
1	Assembly Constituency - (Vidhan Sabha) at a Glance Features of Assembly as per Delimitation Commission of India (2008)	1-2
	Location and Political Maps	
2	Location Map Boundaries of Assembly Constituency - (Vidhan Sabha in District Boundaries of Assembly Constituency under Parliamentary Constituency - (Lok Sabha) Town & Village-wise Winner Parties- 2024-PE, 2024-AE, 2019-PE, 2019-AE, 2014-PE, 2014-AE, 2009-PE and 2009-AE	3-10
	Administrative Setup (2011)	
3	District Sub-district Towns Villages Inhabited Villages Uninhabited Villages Village Panchayat Intermediate Panchayat	11-30
	Demographics (2011)	
4	Population Households Rural/Urban Population Towns and Villages by Population Size Sex Ratio (Total & 0-6 Years) Religious Population Social Population Literacy Rate	31-32
	Electoral Features	
5	Important Dates of Last Elections Held Electors by Gender Service Electors Voters Voters Turnout Polling Stations & Average Number of Electors per Polling Station Electors by Age Group Present Elected Representatives	33-38
	Historical Summary Election Results	
6	Vote Share of Major Parties Winning Margin (Number & Percentage Polarity of Parties Summary Result of Assembly Segment of Parliamentary Elections 2024, 2019, 2014, 2009, 2004 and 1999 Summary Result of Assembly Elections 2024, 2019, 2014, 2009, 2004, 1999, 1995, 1990, 1985, 1980, 1978, 1972, 1967 and 1962	39-60
	Polling Station Level Election Results	
7	Name and Number of Polling Station 2024-PE, 2024-AE, 2019-PE, 2019-AE, 2014-PE, 2014-AE, 2009-PE and 2009-AE Polling Station-wise Electors, Voters & Voters Turnout 2024-PE, 2024-AE, 2019-PE, 2019-AE, 2014-PE, 2014-AE, 2009-PE and 2009-AE Polling Station wise Elections Results 2024-PE, 2024-AE, 2019-PE, 2019-AE, 2014-PE, 2014-AE, 2009-PE and 2009-AE	61-264
	Share of Assembly Constituency	
8	Share of Assembly Constituency - (Vidhan Sabha) in State, District and Parliamentary Constituency - (Lok Sabha)	265
	Socio-Economic Amenities (2011)	
9	Access to Administrative Units Agricultural, Manufacturing and Industrial Commodities Demographic Indicators Education Health & Manpower Drinking Water Supply Sanitation Entertainment and Recreations Infrastructure Power Food Allocation Distribution and Marketing of Agriculture Commodities Infrastructure Transport and Road Infrastructure Communication Banking and Financial Services Land Use Irrigation Source	267-280
10	Abbreviation & Sources	282-283
11	Disclaimer	285

Location & Political Map



Administrative Setup

List of Village Panchayat & Intermediate Panchayat (Block) Name - 2011

Village Name	Village Panchayat Name	Intermediate Panchayat Name
Adhav	Adhav	Chikhaldara
Adnadi	Adnandi	Chikhaldara
Ahad	Khatkali	Chikhaldara
Aki	Ghuti	Dharni
Aki	Morgad	Chikhaldara
Aladoh	Shahapur	Chikhaldara
Ambadi	Pankhalya	Dharni
Ambapati	Ambapati	Chikhaldara
Amona	Kelpani	Chikhaldara
Amzari	Amzari	Chikhaldara
Aregaon	Aregaon	Achalpur
Aurangpur	Aurangpur	Achalpur
Awagad	Awagad	Chikhaldara
Babanda	Gondwadi	Dharni
Badnapur	Badanapur	Chikhaldara
Baglinga	Baglinga	Chikhaldara
Bahadarpur	Dharamdoh	Chikhaldara
Bairagad	Bairagad	Dharni
Baratanda	Biroti	Dharni
Baru	Zapal	Dharni
Barugavhan	Barugavhan	Chikhaldara
Barukheda	Somthana Kh.	Chikhaldara
Baspani	Mandwa	Dharni
Bazardhana	Duni	Dharni
Bela	Salona	Chikhaldara
Belkheda	Belkheda	Achalpur
Beni	Beni	Achalpur
Berdabarda	Berdabarda	Dharni
Berdabhuru	Gondwadi	Dharni

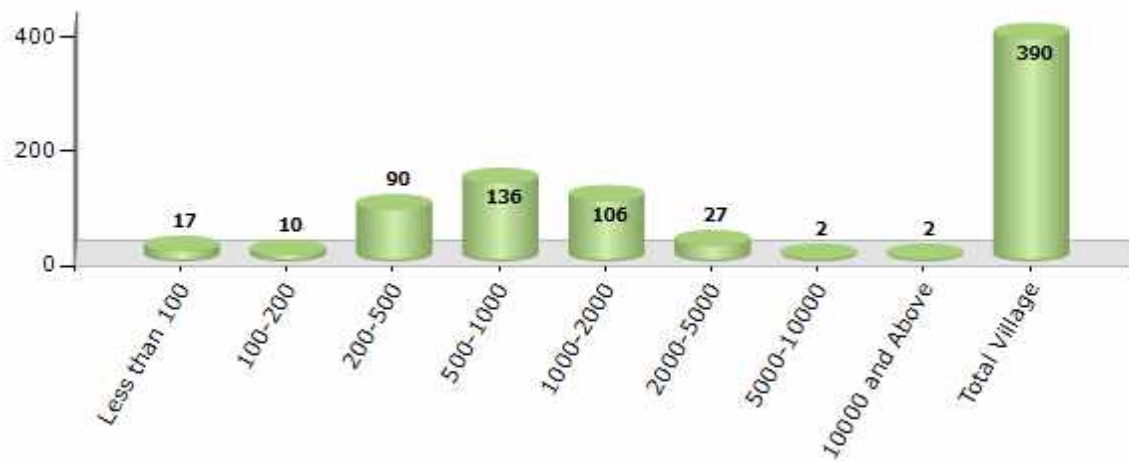
Contd....

Demographics

Number of Villages by Population Size - 2011

Less than 100	100-200	200-500	500-1000	1000-2000	2000-5000	5000-10000	10000 and Above	Total Village
17	10	90	136	106	27	2	2	390

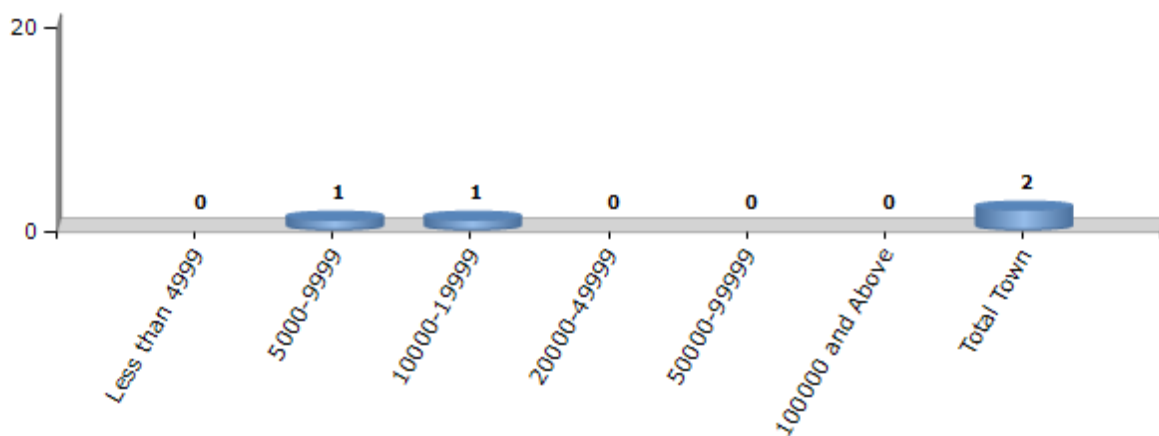
Number of Villages by Population Size - 2011



Number of Towns by Population Size - 2011

Less than 4999	5000-9999	10000-19999	20000-49999	50000-99999	100000 and Above	Total Town
0	1	1	0	0	0	2

Number of Towns by Population Size - 2011

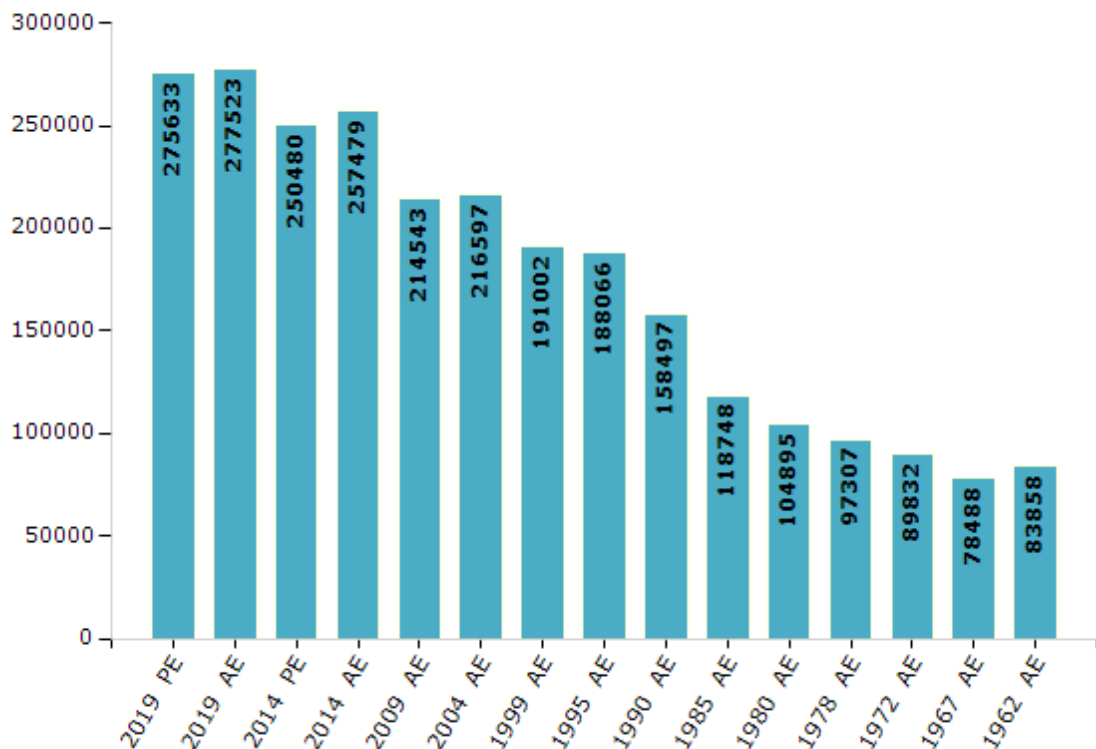


Electoral Features

Electors by Male & Female

Year	Male	Female	Others	Total	Year	Male	Female	Others	Total
2019 PE	143279	132350	4	275633	1999 AE	98212	92790	-	191002
2019 AE	144237	133282	4	277523	1995 AE	96324	91742	-	188066
2014 PE	132049	118431	0	250480	1990 AE	81417	77080	-	158497
2014 AE	135322	122155	2	257479	1985 AE	61973	56775	-	118748
2009 PE	-	-	-	-	1980 AE	52379	52516	-	104895
2009 AE	112534	102009	-	214543	1978 AE	48969	48338	-	97307
2004 PE	-	-	-	-	1972 AE	45526	44306	-	89832
2004 AE	111201	105396	-	216597	1967 AE	-	-	-	78488
1999 PE	-	-	-	-	1962 AE	-	-	-	83858

Number of Electors



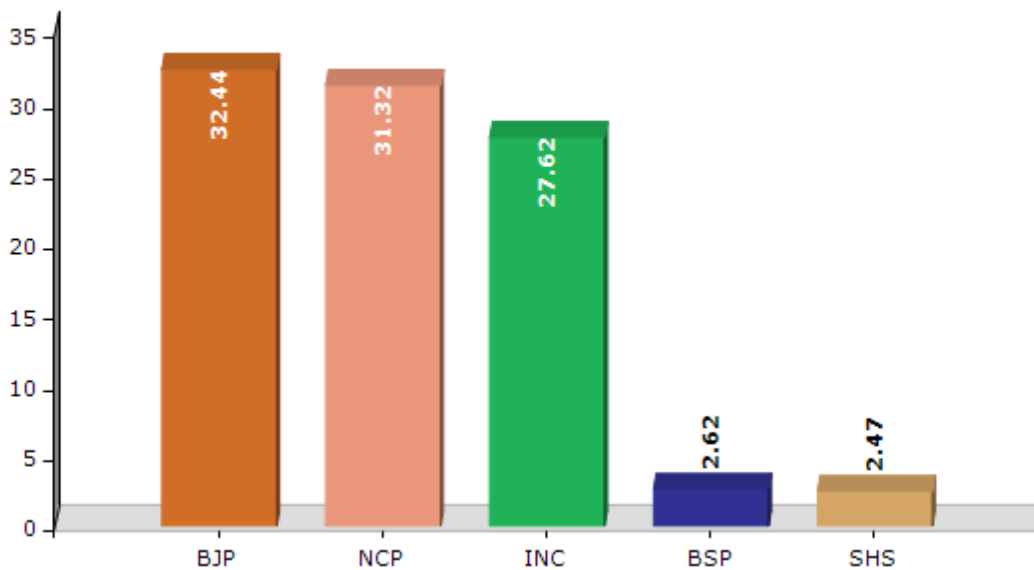
Note : AE : Assembly Election, PE : Assembly Segment of Parliamentary Election

Historical Summary Election Results

Summary Result of Assembly Election - 2014

Candidate Name	Party	Votes	Votes %
Bhilawekar Prabhdas Babulal	BJP	57002	32.44
Rajkumar Dayaram Patel	NCP	55023	31.32
Kevalram Tulsiram Kale	INC	48529	27.62
Kisan Jayaram Jamkar	BSP	4604	2.62
Motilal Bhaiyyalal Kasdekar	SHS	4334	2.47
Vasudeo Santu Dhikar	APoI	2641	1.5
	NOTA	3567	2.03

Votes Percentage of Top Parties - 2014



Polling Station Level Election Results

Number and Name of Polling Stations (PS) (2019 AE)

Number of Polling Stations	Name of Polling Stations	Number of Polling Stations	Name of Polling Stations
1	Z. P. Prathamik Marathi Shala Kholi. Kr. 2 Salita	22	Z. P. Madhyamik Marathi Shala Kholi. Kr. 1 Kasaikh
2	Z. P. Prathamik Marathi Shala Kholi. Kr. 1 Hilda	23	Z. P. Prathamik Marathi Shala Kholi. Kr. 1 Chopan
3	Z. P. Prathamik Marathi Shala Kholi. Kr. 1 Khari	24	Z. P. Primary Marathi School Room No. 1 Khokmar
4	Z. P. Prathamik Marathi Shala Kholi. Kr. 1 Rahu	25	Z. P. Prathamik Marathi Shala Kholi. Kr. 1 Khadima
5	Z. P. Prathamik Marathi Shala Kholi. Kr. 1 Karajak	26	Z. P. Madhyamik Marathi Shala Kholi. Kr. 2 Bhandor
6	Z. P. Primary Marathi School Room No. 1 Ektai	27	Z. P. Prathamik Marathi Shala Kholi. Kr. 1 Butida
7	Z. P. Primary Marathi School Room No. 1 Marita	28	Z. P. Prathamik Marathi Shala Kholi. Kr. 1 Dahendr
8	Z. P. Prathamik Marathi Shala Kholi. Kr. 1 Simori	29	Z. P. Prathamik Marathi Shala Kholi. Kr. 2 Dahendr
9	Z. P. Prathamik Marathi Shala Kholi. Kr. 1 Ruipath	30	Vishramagruh Vanavibhag Kholi. Kr. 1 Jarida
10	Z. P. Prathamik Marathi Shala Kholi. Kr. 1 Rangube	31	Z. P. Prathamik Marathi Shala Kholi. Kr. 1 Meharia
11	Z. P. Madhyamikashala Kholi. Kr. 1 Harada	32	Z. P. Prathamik Marathi Shala Kholi. Kr. 1 Boratya
12	Z. P. Madhyamik Shala Kholi. Kr. 1 Kutanga	33	Z. P. Prathamik Marathi Shala Kholi. Kr. 1 Bulumag
13	Z. P. Madhyamik Marathi Shala Kholi. Kr. 1 Hataru	34	Z. P. Madhyamik Marathi Shala Kholi. Kr. 1 Bhondil
14	Z. P. Prathamik Marathi Shala Kholi. Kr. 1 Biba	35	Z. P. Madhyamik Marathi Shala Kholi. Kr. 1 Chatava
15	Z. P. Prathamik Marathi Shala Kholi. Kr. 1 Lakheva	36	Z. P. Prathamik Marathi Shala Kholi. Kr. 1 Kantaku
16	Z. P. Prathamik Marathi Shala Kholi. Kr. 1 Barugav	37	Vishramagruh Vanavibhag Kholi. Kr. 1 Rayapur
17	Z. P. Prathamik Marathi Shala Kholi. Kr. 1 Madizad	38	Z. P. Prathamik Marathi Shala Kholi. Kr. 1 Avagad
18	Z. P. Prathamik Marathi Shala Kholi. Kr. 1 Khamada	39	Z. P. Prathamik Marathi Shala Kholi. Kr. 1 Karada
19	Z. P. Prathamik Marathi Shala Kholi. Kr. 1 Savalak	40	Z. P. Madhyamik Marathi Shala Kholi. Kr. 1 Churni
20	Z. P. Uchch Madhyamik Shala Kholi. Kr. 1 Bairagad	41	Z. P. Madhyamik Marathi Shala Kholi. Kr. 2 Churni
21	Z. P. Uchch Madhyamik Shala Kholi. Kr. 3 Bairagad	42	Z. P. Prathamik Marathi Shala Kholi. Kr. 1 Kotami

Contd....

Polling Station Level Election Results

Polling Station-wise Votes Secured by Overall Top Five Parties in Melghat Assembly in Assembly Election (AE) under Amravati Parliamentary Constituency in Maharashtra (2019)

Number of Polling Station	Winner - Rajkumar Dayaram Patel (PHJSP)	Runner-up - Ramesh Mawaskar (BJP)	3rd - Kewalram Tulshiram Kale (NCP)	4th - Darsimbe Mannalal Khubilal (IND)	5th - Gangaram Kunjilal Jambekar (IND)	NOTA	Other	Total Votes Secured
36	77	187	18	4	4	6	4	300
37	104	50	130	152	8	17	12	473
38	114	23	27	47	12	16	13	252
39	77	25	81	3	6	10	6	208
40	245	135	74	16	6	9	9	494
41	171	90	64	89	9	19	20	462
42	59	47	31	279	9	14	16	455
43	264	49	188	50	10	17	12	590
44	240	11	110	17	11	12	11	412
45	116	157	19	10	12	4	20	338
46	247	28	44	9	5	8	5	346
47	408	84	48	6	17	12	9	584
48	636	33	62	23	26	12	7	799
49	339	19	57	33	5	4	17	474
50	209	68	37	69	5	5	21	414
51	408	42	18	33	6	9	6	522
52	393	107	18	33	7	8	11	577
53	138	45	13	278	14	17	16	521
54	261	106	33	18	12	13	9	452
55	238	69	60	46	7	9	6	435
56	164	34	120	41	5	13	17	394
57	224	39	20	17	9	17	8	334
58	94	60	74	20	2	11	13	274
59	201	124	203	6	4	9	14	561
60	221	134	189	12	3	9	11	579
61	1	0	0	0	0	0	0	1
62	227	112	10	10	4	12	14	389
63	255	44	70	4	8	5	12	398
64	424	78	75	165	9	14	15	780
65	493	66	129	6	8	12	14	728
66	88	33	55	5	1	5	6	193
67	655	103	92	37	14	6	15	922
68	318	117	22	19	7	8	3	494
69	259	128	45	10	5	6	11	464
70	359	16	15	12	6	4	6	418

Contd....

Polling Station Level Election Results

Winner, Runner-up and 3rd Party Position & Winning Margin According to Polling Stations in Melghat Assembly in Assembly Election (AE) under Amravati Parliamentary Constituency in Maharashtra (2019)

Polling Station Number	Winner Party	Winner Votes (%)	Runner-up Party	Runner-up Votes (%)	Winning Margin Votes (%)	Third Party	Third Party Votes (%)	Other Votes (%)
71	PHJSP	448 (77.91)	BJP	50 (8.7)	398 (69.21)	NCP	43 (7.48)	34 (5.91)
72	PHJSP	465 (71.54)	BJP	126 (19.38)	339 (52.16)	NCP	46 (7.08)	13 (2)
73	PHJSP	324 (74.31)	BJP	73 (16.74)	251 (57.57)	NCP	25 (5.73)	14 (3.21)
74	PHJSP	278 (47.93)	BJP	182 (31.38)	96 (16.55)	NCP	97 (16.72)	23 (3.97)
75	PHJSP	332 (54.07)	BJP	182 (29.64)	150 (24.43)	NCP	59 (9.61)	41 (6.68)
76	PHJSP	283 (52.21)	BJP	162 (29.89)	121 (22.32)	NCP	56 (10.33)	41 (7.56)
77	PHJSP	324 (60.56)	BJP	125 (23.36)	199 (37.2)	NCP	47 (8.79)	39 (7.29)
78	PHJSP	204 (57.79)	BJP	94 (26.63)	110 (31.16)	NCP	34 (9.63)	21 (5.95)
79	PHJSP	245 (57.51)	BJP	86 (20.19)	159 (37.32)	NCP	77 (18.08)	18 (4.23)
80	PHJSP	321 (59.33)	BJP	124 (22.92)	197 (36.41)	NCP	69 (12.75)	27 (4.99)
81	PHJSP	295 (63.58)	BJP	88 (18.97)	207 (44.61)	NCP	68 (14.66)	13 (2.8)
82	PHJSP	571 (80.99)	NCP	83 (11.77)	488 (69.22)	BJP	39 (5.53)	12 (1.7)
83	PHJSP	510 (79.81)	NCP	82 (12.83)	428 (66.98)	BJP	34 (5.32)	13 (2.03)
84	PHJSP	576 (80.67)	BJP	48 (6.72)	528 (73.95)	NCP	45 (6.3)	45 (6.3)
85	PHJSP	220 (60.11)	BJP	78 (21.31)	142 (38.8)	NCP	57 (15.57)	11 (3.01)
86	PHJSP	554 (69.16)	BJP	203 (25.34)	351 (43.82)	NCP	13 (1.62)	31 (3.87)
87	PHJSP	178 (39.38)	BJP	177 (39.16)	1 (0.22)	NCP	65 (14.38)	32 (7.08)
88	PHJSP	261 (69.05)	BJP	76 (20.11)	185 (48.94)	IND (DMK)	11 (2.91)	30 (7.94)
89	PHJSP	284 (62.83)	BJP	135 (29.87)	149 (32.96)	NCP	14 (3.1)	19 (4.2)
90	PHJSP	274 (51.99)	BJP	182 (34.54)	92 (17.45)	NCP	46 (8.73)	25 (4.74)
91	PHJSP	214 (43.67)	BJP	121 (24.69)	93 (18.98)	IND (DMK)	83 (16.94)	72 (14.69)
92	PHJSP	71 (42.26)	BJP	49 (29.17)	22 (13.09)	NCP	39 (23.21)	9 (5.36)
93	PHJSP	412 (61.04)	BJP	191 (28.3)	221 (32.74)	NCP	39 (5.78)	33 (4.89)
94	PHJSP	268 (46.69)	BJP	190 (33.1)	78 (13.59)	NCP	77 (13.41)	39 (6.79)
95	PHJSP	192 (45.39)	NCP	186 (43.97)	6 (1.42)	BJP	25 (5.91)	20 (4.73)
96	PHJSP	400 (51.75)	NCP	171 (22.12)	229 (29.63)	BJP	87 (11.25)	115 (14.88)
97	PHJSP	303 (39.97)	BJP	139 (18.34)	164 (21.63)	NCP	131 (17.28)	185 (24.41)
98	PHJSP	275 (82.83)	BJP	30 (9.04)	245 (73.79)	NCP	11 (3.31)	16 (4.82)
99	PHJSP	530 (58.43)	BJP	231 (25.47)	299 (32.96)	NCP	93 (10.25)	53 (5.84)
100	PHJSP	497 (84.81)	NCP	30 (5.12)	467 (79.69)	BJP	19 (3.24)	40 (6.83)
101	PHJSP	599 (84.25)	NCP	34 (4.78)	565 (79.47)	BJP	28 (3.94)	50 (7.03)
102	PHJSP	382 (56.26)	BJP	232 (34.17)	150 (22.09)	NCP	18 (2.65)	47 (6.92)
103	BJP	224 (47.66)	PHJSP	166 (35.32)	58 (12.34)	NCP	61 (12.98)	19 (4.04)
104	PHJSP	246 (55.66)	BJP	168 (38.01)	78 (17.65)	IND (GKJ)	7 (1.58)	21 (4.75)
105	PHJSP	373 (83.26)	BJP	32 (7.14)	341 (76.12)	NCP	27 (6.03)	16 (3.57)

Contd....

Socio-Economic Amenities - Rural

Access to Education Facilities

Particulars	Number of Villages (% of Population)				
	Available	Not Available	If Not Available (Distance of Nearest Facility)		
			A	B	C
Govt. Primary School	371 (100)	19 (0)	18 (0)	1 (0)	0 (0)
Private Primary School	5 (9)	385 (91)	0 (0)	0 (0)	0 (0)
Govt. Middle School	209 (78)	181 (22)	78 (11)	76 (8)	0 (0)
Private Middle School	22 (16)	368 (84)	15 (2)	11 (1)	0 (0)
Govt. Secondary School	62 (38)	328 (62)	77 (15)	53 (11)	103 (19)
Private Secondary School	24 (16)	366 (84)	30 (5)	30 (4)	19 (3)
Govt. Senior Secondary School	30 (25)	360 (75)	57 (14)	47 (11)	146 (30)
Private Senior Secondary School	6 (2)	384 (98)	29 (6)	27 (4)	48 (8)
Govt. Arts and Science Degree College	0 (0)	390 (100)	18 (8)	28 (9)	188 (45)
Private Arts and Science Degree College	0 (0)	390 (100)	14 (4)	22 (8)	120 (25)
Govt. Engineering College	0 (0)	390 (100)	8 (5)	16 (6)	299 (75)
Private Engineering College	0 (0)	390 (100)	9 (3)	9 (2)	49 (9)
Govt. Medicine College	0 (0)	390 (100)	6 (1)	7 (3)	256 (65)
Private Medicine College	0 (0)	390 (100)	7 (2)	1 (0)	113 (28)
Govt. Management Institute	0 (0)	390 (100)	2 (1)	7 (4)	281 (70)
Private Management Institute	0 (0)	390 (100)	3 (1)	1 (1)	96 (24)
Govt. Polytechnic	0 (0)	390 (100)	5 (1)	10 (5)	328 (85)
Private Polytechnic	0 (0)	390 (100)	1 (1)	1 (1)	45 (8)
Govt. Vocational Training School/ITI	0 (0)	390 (100)	5 (1)	10 (5)	328 (85)
Private Vocational Training School/ITI	0 (0)	390 (100)	1 (1)	1 (1)	45 (8)
Govt. Non Formal Training Centre	0 (0)	390 (100)	3 (1)	9 (4)	278 (70)
Private Non Formal Training Centre	0 (0)	390 (100)	3 (1)	1 (1)	96 (24)
Govt. School For Disabled	0 (0)	390 (100)	3 (1)	9 (4)	278 (70)
Private School For Disabled	0 (0)	390 (100)	3 (1)	1 (1)	96 (24)
Government Others	0 (0)	390 (100)	0 (0)	0 (0)	0 (0)
Private Others	2 (8)	388 (92)	0 (0)	0 (0)	0 (0)

Note : Distance A : Less than 5 km; B : Between 5-10 km; C : 10+ km.; Source : Data Analysis is based on 2011 Census.

DISCLAIMER

The Terms of Use and Disclaimer of Datanet India Private Limited (hereinafter referred to as "Datanet") for use of this analysis report of **Melghat Assembly Constituency (Melghat Vidhan Sabha) :-**

1. **Assembly Factbook™** is a Registered Trade Mark owned by Datanet.
2. All the maps are sketched and graphical representation only and have not been drawn to the scale and also not to represent the actual geographical area or boundary of the unit.
3. The data for the aforesaid analysis is based on authentic sources and has been culled from the various publications of Census, CSO and NSSO for district and block level data, various central and state government departments, Central & State Elections Commissions and the concerned Returning Officers' releases, Electoral Rolls, Election results and allied publications, internal assessment, surveys, estimates and analysis. Therefore, certain adjustment of data at micro level may have been done to arrive closer to the macro data.
4. Data have been provided on an "As Is" and "As AVAILABLE" basis
5. The colours shown in the maps or diagram and charts of a particular party, alliance or AC are indicative and do not represent them.
6. This publication which includes maps, sheets, graphs and data would be the property under copyright of Datanet only. The user may use these for its internal study, analysis and research purposes. It's public display, re-selling or any commercial uses by the user are not allowed.
7. Datanet has taken due care and caution in compilation and processing of data and allied information, but does not guarantee the accuracy, adequacy or completeness of any information/analysis and will be not responsible for any errors or omissions or for the results obtained from the use of such information/analysis.
8. All the contents for the publication have been culled from various authentic sources and Datanet reasonably believes such sources to be reliable, but does not make any representations, express or implied as to the accuracy or fitness of use of such information. The information or contents of the information/analysis do not constitute advice and should not be relied upon in making (or refraining from making) any decision. Any reliance placed upon the information provided by Datanet is the sole responsibility and strictly at the user's risk.
9. In no event will Datanet be liable for any damages (including, without limitation, damages for loss of business projects, or loss of profits) arising in contract, tort or otherwise from the use of or inability to use any of its contents, or from any action taken (or refrained from being taken) as a result of using the analysis or any of its contents. Datanet its directors, owners, editors, officials, employees, distributor and agents or any associate will not be liable for any errors in the information contained or any consequences arising from the use of the contents of the provided information/analysis.
10. If any provision of these terms and conditions is held invalid or illegal or unenforceable for any reason by any court of competent jurisdiction, such provision shall be severed and the remainder of provisions of the terms and conditions shall continue in full force and effect as if the Term of Use had been executed with the invalid, illegal or unenforceable provision eliminated.
11. If there are any discrepancies in the information provided, please bring it to attention of Datanet for suitable rectification measures.

**Buy Online This Complete Book At
Datanet India eBooks Store**

www.indiastatpublications.com

or go directly at

[http://www.indiastatpublications.com/
Assembly_factbook/Maharashtra/Amravati/ Melghat](http://www.indiastatpublications.com/Assembly_factbook/Maharashtra/Amravati/Melghat)

 **indiastat**elections

ISBN - 978-93-5293-283-2

