



Maharashtra

Assembly Factbook™

Teosa Assembly Constituency



Key Electoral Data of Teosa
Assembly Constituency (Vidhan Sabha)

Maharashtra

Assembly Factbook™

Teosa Assembly Constituency



Teosa Vidhan Sabha

Editor & Director

Dr. R.K. Thukral

Research Editor

Dr. Shafeeq Rahman

Compiled, Researched and Published by Datanet India Pvt. Ltd.

D-100, 1st Floor,

Okhla Industrial Area, Phase-I,
New Delhi- 110020.

Ph.: 91-11- 43580781-84

Email : support@indiastatpublications.com

Website : www.indiastatelections.com

Online Book Store :

www.indiastatpublications.com

Report No. : AFB/MH-039-0125

ISBN : 978-93-5293-359-4

First Edition : January, 2018

Eighth Updated Edition : January, 2025

Price : Rs. 11500/-

US\$ 310

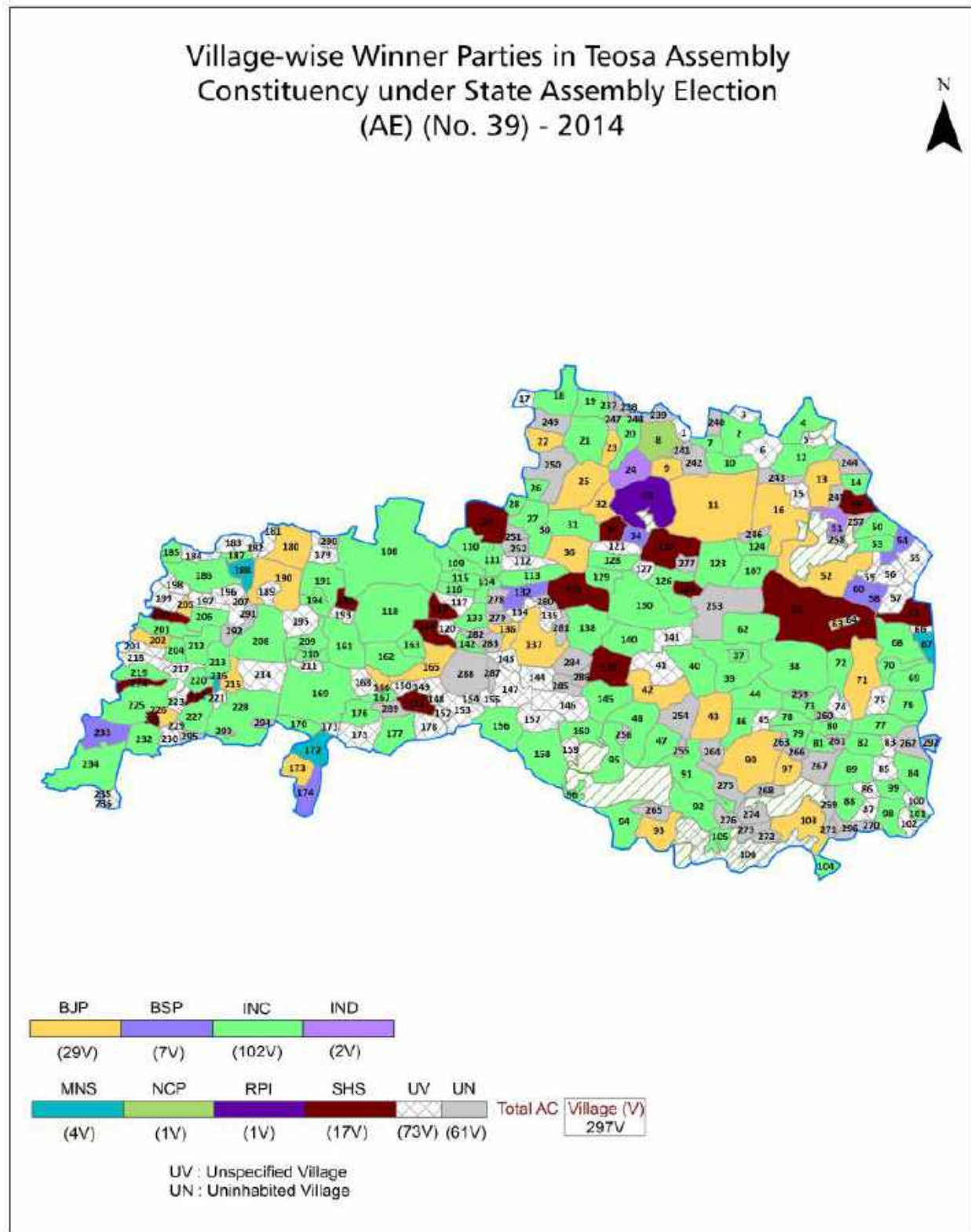
© Datanet India Pvt. Ltd.

All rights reserved. No part of this book may be reproduced, stored in a retrieval system or transmitted in any form or by any means, mechanical photocopying, photographing, scanning, recording or otherwise without the prior written permission of the publisher. Please refer to Disclaimer at page no. 260 for the use of this publication.

Printed in India

No.	Particulars	Page No.
	Introduction	
1	Assembly Constituency - (Vidhan Sabha) at a Glance Features of Assembly as per Delimitation Commission of India (2008)	1-2
	Location and Political Maps	
2	Location Map Boundaries of Assembly Constituency - (Vidhan Sabha in District Boundaries of Assembly Constituency under Parliamentary Constituency - (Lok Sabha) Village-wise Winner Parties- 2024-PE, 2024-AE, 2019-PE, 2019-AE, 2014-PE, 2014-AE, 2009-PE and 2009-AE	3-10
	Administrative Setup (2011)	
3	District Sub-district Towns Villages Inhabited Villages Uninhabited Villages Village Panchayat Intermediate Panchayat	11-23
	Demographics (2011)	
4	Population Households Rural/Urban Population Villages by Population Size Sex Ratio (Total & 0-6 Years) Religious Population Social Population Literacy Rate	24-25
	Electoral Features	
5	Important Dates of Last Elections Held Electors by Gender Service Electors Voters Voters Turnout Polling Stations & Average Number of Electors per Polling Station Electors by Age Group Present Elected Representatives	26-31
	Historical Summary Election Results	
6	Vote Share of Major Parties Winning Margin (Number & Percentage) Polarity of Parties Summary Result of Assembly Segment of Parliamentary Elections 2024, 2019, 2014, 2009, 2004 and 1999 Summary Result of Assembly Elections 2024, 2019, 2014, 2009, 2004, 1999, 1995, 1990, 1985, 1980 & 1978	32-50
	Polling Station Level Election Results	
7	Name and Number of Polling Station 2024-PE, 2024-AE, 2019-PE, 2019-AE, 2014-PE, 2014-AE, 2009-PE and 2009-AE Polling Station-wise Electors, Voters & Voters Turnout 2024-PE, 2024-AE, 2019-PE, 2019-AE, 2014-PE, 2014-AE, 2009-PE and 2009-AE Polling Station wise Elections Results 2024-PE, 2024-AE, 2019-PE, 2019-AE, 2014-PE, 2014-AE, 2009-PE and 2009-AE	51-238
	Share of Assembly Constituency	
8	Share of Assembly Constituency - (Vidhan Sabha) in State, District and Parliamentary Constituency - (Lok Sabha)	239
	Socio-Economic Amenities (2011)	
9	Access to Administrative Units Agricultural, Manufacturing and Industrial Commodities Demographic Indicators Education Health & Manpower Drinking Water Supply Sanitation Entertainment and Recreations Infrastructure Power Food Allocation Distribution and Marketing of Agriculture Commodities Infrastructure Transport and Road Infrastructure Communication Banking and Financial Services Land Use Irrigation Source	241-255
10	Abbreviation & Sources	257-258
11	Disclaimer	260

Location & Political Map



Administrative Setup

List of Village Panchayat & Intermediate Panchayat (Block) Name - 2011

Village Name	Village Panchayat Name	Intermediate Panchayat Name
Abitpur	Rama	Bhatkuli
Adgaon	Adgaon	Morshi
Advi	Khalkhoni	Bhatkuli
Afjalpur	Rama	Bhatkuli
Akhatwada	Akhatwada	Morshi
Akhatwada	Akhatwada	Teosa
Alwada	-	Teosa
Amdabad	Palwadi	Teosa
Amla	Amala\	Amravati
Anchalwadi	Anchalwadi	Bhatkuli
Angoda	Takali Jaha	Amravati
Ankwadi	Ankwadi	Teosa
Antora	Antora	Amravati
Ashti	Ashti	Bhatkuli
Aurangpur	Yawali	Amravati
Badegaon	Bailmarkheda	Bhatkuli
Bahirampur	Vishnora	Morshi
Bailmarkheda	Bailmarkheda	Bhatkuli
Bhagvanpur	Yawali	Amravati
Bhalsi	Sonarkheda	Bhatkuli
Bhambora	Bhambora	Morshi
Bhambora	Palwadi	Teosa
Bharaswadi	Dambar Khed	Teosa
Bharwadi	Bharwadi	Teosa
Bhilapur	Bhilapur	Morshi
Bhiwapur	Bhiwapur	Teosa
Bokurkheda	Bailmarkheda	Bhatkuli
Borda	-	Teosa
Borkhadi Kh	Borkhadi Kh	Bhatkuli

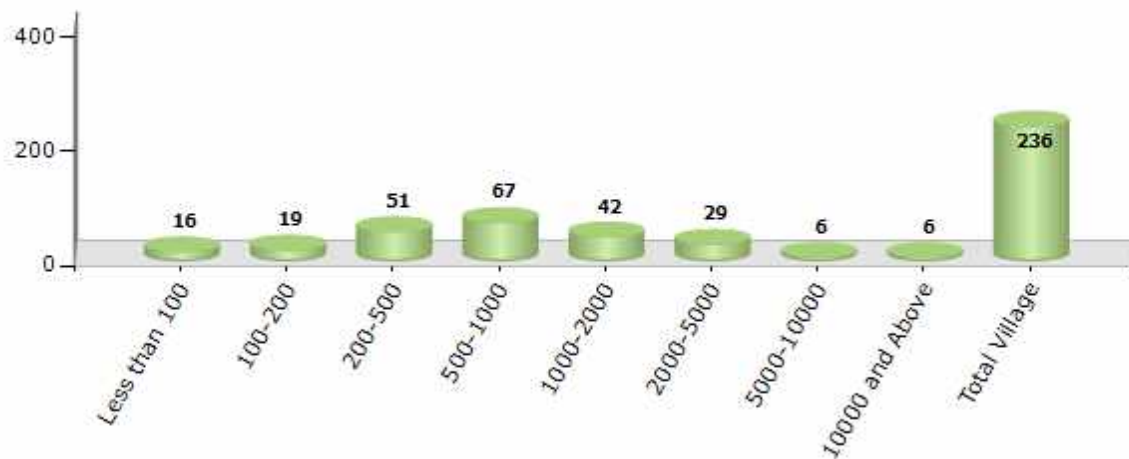
Contd....

Demographics

Number of Villages by Population Size - 2011

Less than 100	100-200	200-500	500-1000	1000-2000	2000-5000	5000-10000	10000 and Above	Total Village
16	19	51	67	42	29	6	6	236

Number of Villages by Population Size - 2011

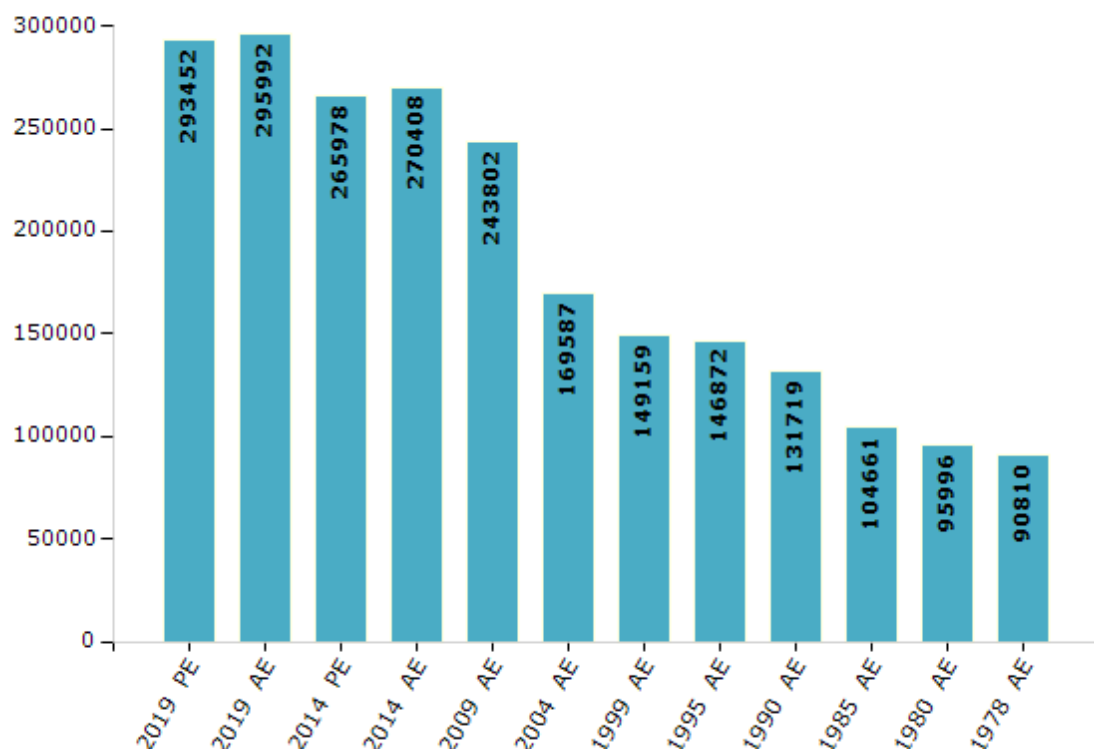


Electoral Features

Electors by Male & Female

Year	Male	Female	Others	Total	Year	Male	Female	Others	Total
2019 PE	150568	142884	0	293452	1999 AE	78627	70532	-	149159
2019 AE	151862	144130	0	295992	1995 AE	77172	69700	-	146872
2014 PE	139135	126835	8	265978	1990 AE	70604	61115	-	131719
2014 AE	141064	129344	0	270408	1985 AE	55075	49586	-	104661
2009 PE	-	-	-	-	1980 AE	50112	45884	-	95996
2009 AE	127054	116748	-	243802	1978 AE	47186	43624	-	90810
2004 PE	-	-	-	-	1972 AE	-	-	-	-
2004 AE	88563	81024	-	169587	1967 AE	-	-	-	-
1999 PE	-	-	-	-	1962 AE	-	-	-	-

Number of Electors



Note : AE : Assembly Election, PE : Assembly Segment of Parliamentary Election

Historical Summary Election Results

Summary Result of Assembly Election - 2014

Candidate Name	Party	Votes	Votes %
Adv. Yashomati Thakur (Sonawane)	INC	58808	34.53
Nivedita Dighade Choudhari	BJP	38367	22.53
Dinesh Vaikunthrao Wankhade	SHS	28671	16.83
Sanjay Gunwantrao Lawhale	BSP	11354	6.67
Dr. Sanyogita Satyajit Naik Nimbalkar	IND	9945	5.84
Akash Anil Warhade	MNS	6390	3.75
Prof. Sahebrao Ramchandra Tatte	NCP	4066	2.39
Indrajit Bhimrao Nitnwar	RPI	2932	1.72
Sharad Natthuji Alias Bhai Mangale	CPI	2699	1.58
M. Ayyaj M. Hanif	BBM	1153	0.68
Ramesh Vitthalrao Matkar	IND	899	0.53
Subhashbhou Devidasji Shrikhande	IND	785	0.46
Raju Bakshi Jamnekar	IND	758	0.45
Saiyyad Malang Shah Rajjabsha	IND	543	0.32
Shelke Madan Parashramji	IND	477	0.28
Eng. Gohatre Subhash Sheshrao	BMUP	467	0.27
Shekh Anis Shekh Aamad	IND	426	0.25
Taywade Bhushan Harinarayan	IND	308	0.18
	NOTA	1258	0.74

Polling Station Level Election Results

Number and Name of Polling Stations (PS) (2019 AE)

Number of Polling Stations	Name of Polling Stations	Number of Polling Stations	Name of Polling Stations
1	Zp Purv Madhyamik Marathi Shala Sothern Room No 2	22	Zp Purv Madhyamik Marathi Shala Estern Room No 2
2	Zp Purv Madhyamik Marathi Shala Esterern Room No 10	23	Zp Prathamik Marathi Shala Southern Room No 2
3	Zp Purv Madhyamik Marathi Shala Esterern Room No 6	24	Zpprathamik Marathi Shala Southern Room No 4
4	Zp Purv Madhyamik Marathi Shala Western Room No 1	25	Zp Prathamik Marathi Shala Southern Room No 6
5	Zp Purv Madhyamik Marathi Shala Room No 1	26	Zp Prathamikmarathi Shala Estern Room No 1
6	Zp Purv Madhyamik Marathi Shala Room No 7	27	Zp Prathamik Marathi Shala Northern Room No 1
7	Zp Purv Madhyamik Marathi Shala Room No 8	28	Zp Purv Madhyamik Marathi Room No 2
8	Zp Uccha Parthamik Marathi Shala Northern Room No 1	29	Zp Purv Madhyamik Marathi Shala Northern Room No 2
9	Zp Uccha Parthamik Marathi Shala Southern Room No 7	30	Z Pprathamik Marathi Room No 1
10	Zp Uccha Parthamik Marathi Shala Southern Room No 8	31	Zp Purv Madhyamik Marathi Kanyya Shala Southern Room No 1
11	Zp Uccha Parthamik Marathi Shala Southern Room No 2	32	Zp Purv Madhyamik Marathi Kanyya Shala Southern Room No 3
12	Zp Purv Madhyamik Marathi Shala Room No 1 Katpur	33	Zp Purv Madhyamik Marathi Kanyya Shala Western Room No 5
13	Zp Purv Madhyamik Marathi Shala Room No 3 Katpur	34	Zp Purv Madhyamik Marathi Kanyya Shala Western Room No 7
14	Zp Madhyamik Marathi Shala Southern Room No 2	35	Zp Purv Madhyamik Marathi Shala Estern Room No 4
15	Zp Madhyamik Marathi Shala Southern Room No 3	36	Zp Purv Madhyamik Marathi Shala Estern Room No 7
16	Zp Purv Madhyamik Marathi Room No 2	37	Zp Purv Madhyamik Urdu Shala Estern Room No 9
17	Zp Purv Madhyamik Marathi Shala Western Room No 1	38	Zp Purv Madhyamik Urdu Shala Southern Room No 13
18	Zp Purv Madhyamik Marathi Shala Western Room No 3	39	Zp Purv Madhyamik Mulanchi Shala Estern Room No 7
19	Zp Purv Madhyamik Marathi Room No 4	40	Zp Purv Madhyamik Marathi Shala Estern Room No 11
20	Zp Purv Madhyamik Marathi Shala Estern Room No 1	41	Zp Purv Madhyamik Mulanchi Shala Southern Room No 15
21	Zp Purv Madhyamik Marathi Shala Southern Room No 7	42	Zp Purv Madhyamik Mulanchi Marathi Shala Western Room No 11

Contd....

Polling Station Level Election Results

Polling Station-wise Votes Secured by Overall Top Five Parties in Teosa Assembly in Assembly Election (AE) under Amravati Parliamentary Constituency in Maharashtra (2019)

Number of Polling Station	Winner - Adv. Yashomati Chandrakant Thakur (INC)	Runner-up - Rajesh Shriram Wankhade (SHS)	3rd - Dipak Devrao Sardar (VBA)	4th - Chhotu Maharaj Wasu (Pawan Vijay Wasu) (PHJSP)	5th - Abdul Naim Abdul Jalil (BSP)	NOTA	Other	Total Votes Secured
36	371	362	1	7	7	7	11	766
37	197	376	18	10	13	5	10	629
38	213	396	11	7	18	3	11	659
39	151	269	14	5	2	3	4	448
40	111	445	8	13	3	1	8	589
41	220	284	23	11	5	3	4	550
42	232	246	12	5	8	2	2	507
43	139	47	14	0	7	1	3	211
44	216	278	162	14	5	3	11	689
45	120	232	137	17	6	2	6	520
46	173	159	74	5	0	2	5	418
47	244	171	57	57	1	5	4	539
48	288	56	154	15	12	7	13	545
49	323	136	23	47	1	5	8	543
50	335	74	49	53	2	5	18	536
51	163	310	112	15	1	4	10	615
52	166	334	2	42	12	4	4	564
53	193	211	13	68	43	1	1	530
54	164	153	175	59	14	2	12	579
55	177	261	3	161	2	2	3	609
56	226	174	115	19	6	6	10	556
57	135	99	21	29	10	3	3	300
58	179	353	21	74	6	3	4	640
59	228	203	95	36	10	5	6	583
60	252	344	55	117	14	6	12	800
61	264	370	0	33	13	8	7	695
62	188	260	57	33	3	3	2	546
63	368	200	1	21	18	8	0	616
64	289	187	82	18	19	3	4	602
65	224	345	41	22	17	2	8	659
66	181	135	17	11	6	2	1	353
67	264	228	44	15	6	0	3	560
68	230	181	67	41	9	3	6	537
69	499	77	32	25	46	4	13	696
70	296	300	26	53	18	3	10	706

Contd....

Polling Station Level Election Results

Winner, Runner-up and 3rd Party Position & Winning Margin According to Polling Stations in Teosa Assembly in Assembly Election (AE) under Amravati Parliamentary Constituency in Maharashtra (2019)

Polling Station Number	Winner Party	Winner Votes (%)	Runner-up Party	Runner-up Votes (%)	Winning Margin Votes (%)	Third Party	Third Party Votes (%)	Other Votes (%)
71	SHS	372 (59.42)	INC	192 (30.67)	180 (28.75)	PHJSP	44 (7.03)	18 (2.88)
72	SHS	444 (63.43)	INC	188 (26.86)	256 (36.57)	PHJSP	33 (4.71)	35 (5)
73	SHS	286 (62.45)	INC	146 (31.88)	140 (30.57)	PHJSP	15 (3.28)	11 (2.4)
74	SHS	366 (52.59)	INC	199 (28.59)	167 (24)	PHJSP	83 (11.93)	48 (6.9)
75	SHS	179 (33.52)	INC	168 (31.46)	11 (2.06)	VBA	80 (14.98)	107 (20.04)
76	INC	249 (46.2)	SHS	223 (41.37)	26 (4.83)	VBA	49 (9.09)	18 (3.34)
77	INC	158 (38.54)	SHS	143 (34.88)	15 (3.66)	VBA	64 (15.61)	45 (10.98)
78	SHS	320 (44.26)	INC	311 (43.02)	9 (1.24)	VBA	36 (4.98)	56 (7.75)
79	INC	193 (50.52)	SHS	145 (37.96)	48 (12.56)	VBA	27 (7.07)	17 (4.45)
80	INC	112 (35)	SHS	93 (29.06)	19 (5.94)	VBA	85 (26.56)	30 (9.38)
81	INC	159 (39.36)	SHS	133 (32.92)	26 (6.44)	VBA	92 (22.77)	20 (4.95)
82	SHS	290 (48.82)	INC	213 (35.86)	77 (12.96)	VBA	68 (11.45)	23 (3.87)
83	INC	363 (52.31)	SHS	273 (39.34)	90 (12.97)	VBA	45 (6.48)	13 (1.87)
84	SHS	308 (55.9)	INC	124 (22.5)	184 (33.4)	PHJSP	58 (10.53)	61 (11.07)
85	INC	94 (45.19)	VBA	66 (31.73)	28 (13.46)	SHS	33 (15.87)	15 (7.21)
86	INC	274 (42.48)	SHS	213 (33.02)	61 (9.46)	VBA	113 (17.52)	45 (6.98)
87	INC	312 (44.07)	SHS	260 (36.72)	52 (7.35)	VBA	93 (13.14)	43 (6.07)
88	INC	205 (52.84)	SHS	137 (35.31)	68 (17.53)	VBA	26 (6.7)	20 (5.15)
89	INC	457 (63.83)	SHS	202 (28.21)	255 (35.62)	PPID	38 (5.31)	19 (2.65)
90	INC	424 (57.14)	SHS	234 (31.54)	190 (25.6)	PPID	52 (7.01)	32 (4.31)
91	INC	301 (42.22)	SHS	227 (31.84)	74 (10.38)	VBA	165 (23.14)	20 (2.81)
92	SHS	114 (41.16)	INC	94 (33.94)	20 (7.22)	VBA	46 (16.61)	23 (8.3)
93	INC	209 (55.59)	SHS	136 (36.17)	73 (19.42)	PHJSP	10 (2.66)	21 (5.59)
94	INC	277 (51.11)	SHS	154 (28.41)	123 (22.7)	VBA	81 (14.94)	30 (5.54)
95	SHS	296 (56.92)	INC	199 (38.27)	97 (18.65)	VBA	11 (2.12)	14 (2.69)
96	SHS	234 (49.06)	INC	182 (38.16)	52 (10.9)	VBA	26 (5.45)	35 (7.34)
97	INC	256 (39.08)	SHS	254 (38.78)	2 (0.3)	PHJSP	110 (16.79)	35 (5.34)
98	SHS	288 (52.55)	INC	155 (28.28)	133 (24.27)	PHJSP	62 (11.31)	43 (7.85)
99	SHS	176 (35.13)	VBA	111 (22.16)	65 (12.97)	PHJSP	105 (20.96)	109 (21.76)
100	VBA	209 (46.14)	INC	135 (29.8)	74 (16.34)	SHS	41 (9.05)	68 (15.01)
101	SHS	139 (52.26)	INC	113 (42.48)	26 (9.78)	PHJSP	7 (2.63)	7 (2.63)
102	INC	183 (33.33)	PHJSP	141 (25.68)	42 (7.65)	SHS	139 (25.32)	86 (15.66)
103	SHS	317 (56.01)	INC	201 (35.51)	116 (20.5)	PHJSP	33 (5.83)	15 (2.65)
104	SHS	138 (49.29)	INC	126 (45)	12 (4.29)	VBA	6 (2.14)	10 (3.57)
105	INC	187 (31.01)	SHS	150 (24.88)	37 (6.13)	VBA	140 (23.22)	126 (20.9)

Contd....

Socio-Economic Amenities - Rural

Access to Education Facilities

Particulars	Number of Villages (% of Population)				
	Available	Not Available	If Not Available (Distance of Nearest Facility)		
			A	B	C
Govt. Primary School	215 (100)	21 (0)	19 (0)	0 (0)	0 (0)
Private Primary School	9 (21)	227 (79)	1 (0)	1 (0)	0 (0)
Govt. Middle School	113 (86)	123 (14)	63 (8)	45 (5)	0 (0)
Private Middle School	19 (25)	217 (75)	9 (1)	5 (0)	0 (0)
Govt. Secondary School	55 (66)	181 (34)	55 (9)	33 (5)	34 (7)
Private Secondary School	6 (9)	230 (91)	36 (7)	19 (4)	3 (1)
Govt. Senior Secondary School	22 (44)	214 (56)	36 (8)	43 (9)	57 (17)
Private Senior Secondary School	1 (2)	235 (98)	35 (9)	32 (10)	11 (3)
Govt. Arts and Science Degree College	1 (4)	235 (96)	6 (2)	30 (10)	119 (47)
Private Arts and Science Degree College	3 (11)	233 (89)	6 (3)	25 (10)	46 (13)
Govt. Engineering College	0 (0)	236 (100)	2 (0)	8 (3)	171 (75)
Private Engineering College	0 (0)	236 (100)	2 (1)	11 (3)	42 (17)
Govt. Medicine College	0 (0)	236 (100)	0 (0)	12 (5)	153 (65)
Private Medicine College	0 (0)	236 (100)	3 (2)	11 (4)	57 (24)
Govt. Management Institute	0 (0)	236 (100)	0 (0)	4 (1)	163 (67)
Private Management Institute	0 (0)	236 (100)	1 (0)	9 (3)	59 (28)
Govt. Polytechnic	0 (0)	236 (100)	0 (0)	11 (4)	180 (76)
Private Polytechnic	0 (0)	236 (100)	1 (0)	4 (1)	40 (19)
Govt. Vocational Training School/ITI	0 (0)	236 (100)	0 (0)	11 (4)	177 (63)
Private Vocational Training School/ITI	3 (13)	233 (87)	1 (0)	4 (1)	40 (19)
Govt. Non Formal Training Centre	0 (0)	236 (100)	0 (0)	4 (1)	163 (67)
Private Non Formal Training Centre	0 (0)	236 (100)	1 (0)	9 (3)	59 (28)
Govt. School For Disabled	0 (0)	236 (100)	1 (0)	4 (1)	162 (67)
Private School For Disabled	0 (0)	236 (100)	1 (0)	9 (3)	59 (28)
Government Others	0 (0)	236 (100)	0 (0)	0 (0)	0 (0)
Private Others	6 (24)	230 (76)	0 (0)	0 (0)	0 (0)

Note : Distance A : Less than 5 km; B : Between 5-10 km; C : 10+ km.; Source : Data Analysis is based on 2011 Census.

DISCLAIMER

The Terms of Use and Disclaimer of Datanet India Private Limited (hereinafter referred to as "Datanet") for use of this analysis report of **Teosa Assembly Constituency (Teosa Vidhan Sabha)** :-

1. **Assembly Factbook™** is a Registered Trade Mark owned by Datanet.
2. All the maps are sketched and graphical representation only and have not been drawn to the scale and also not to represent the actual geographical area or boundary of the unit.
3. The data for the aforesaid analysis is based on authentic sources and has been culled from the various publications of Census, CSO and NSSO for district and block level data, various central and state government departments, Central & State Elections Commissions and the concerned Returning Officers' releases, Electoral Rolls, Election results and allied publications, internal assessment, surveys, estimates and analysis. Therefore, certain adjustment of data at micro level may have been done to arrive closer to the macro data.
4. Data have been provided on an "As Is" and "As AVAILABLE" basis
5. The colours shown in the maps or diagram and charts of a particular party, alliance or AC are indicative and do not represent them.
6. This publication which includes maps, sheets, graphs and data would be the property under copyright of Datanet only. The user may use these for its internal study, analysis and research purposes. It's public display, re-selling or any commercial uses by the user are not allowed.
7. Datanet has taken due care and caution in compilation and processing of data and allied information, but does not guarantee the accuracy, adequacy or completeness of any information/analysis and will be not responsible for any errors or omissions or for the results obtained from the use of such information/analysis.
8. All the contents for the publication have been culled from various authentic sources and Datanet reasonably believes such sources to be reliable, but does not make any representations, express or implied as to the accuracy or fitness of use of such information. The information or contents of the information/analysis do not constitute advice and should not be relied upon in making (or refraining from making) any decision. Any reliance placed upon the information provided by Datanet is the sole responsibility and strictly at the user's risk.
9. In no event will Datanet be liable for any damages (including, without limitation, damages for loss of business projects, or loss of profits) arising in contract, tort or otherwise from the use of or inability to use any of its contents, or from any action taken (or refrained from being taken) as a result of using the analysis or any of its contents. Datanet its directors, owners, editors, officials, employees, distributor and agents or any associate will not be liable for any errors in the information contained or any consequences arising from the use of the contents of the provided information/analysis.
10. If any provision of these terms and conditions is held invalid or illegal or unenforceable for any reason by any court of competent jurisdiction, such provision shall be severed and the remainder of provisions of the terms and conditions shall continue in full force and effect as if the Term of Use had been executed with the invalid, illegal or unenforceable provision eliminated.
11. If there are any discrepancies in the information provided, please bring it to attention of Datanet for suitable rectification measures.

Buy Online This Complete Book At
Datanet India eBooks Store

www.indiastatpublications.com

or go directly at

[http://www.indiastatpublications.com/
Assembly_factbook/Maharashtra/Amravati/ Teosa](http://www.indiastatpublications.com/Assembly_factbook/Maharashtra/Amravati/Teosa)

 **indiastat**elections

ISBN : 978-93-5293-359-4



9 789352 933594