



Maharashtra

# Assembly Factbook™

Aurangabad West Assembly Constituency



Key Electoral Data of Aurangabad West  
Assembly Constituency (Vidhan Sabha)

Maharashtra

# Assembly Factbook™

Aurangabad West Assembly Constituency



Aurangabad West Vidhan Sabha

## **Editor & Director**

Dr. R.K. Thukral

## **Research Editor**

Dr. Shafeeq Rahman

## **Compiled, Researched and Published by Datanet India Pvt. Ltd.**

D-100, 1st Floor,

Okhla Industrial Area, Phase-I,  
New Delhi- 110020.

Ph.: 91-11- 43580781-84

Email : support@indiastatpublications.com

Website : www.indiastatelections.com

## **Online Book Store :**

www.indiastatpublications.com

**Report No. :** AFB/MH-108-0125

**ISBN :** 978-93-5293-166-8

**First Edition :** January, 2018

**Eighth Updated Edition :** January, 2025

**Price :** Rs.11500/-

US\$ 310

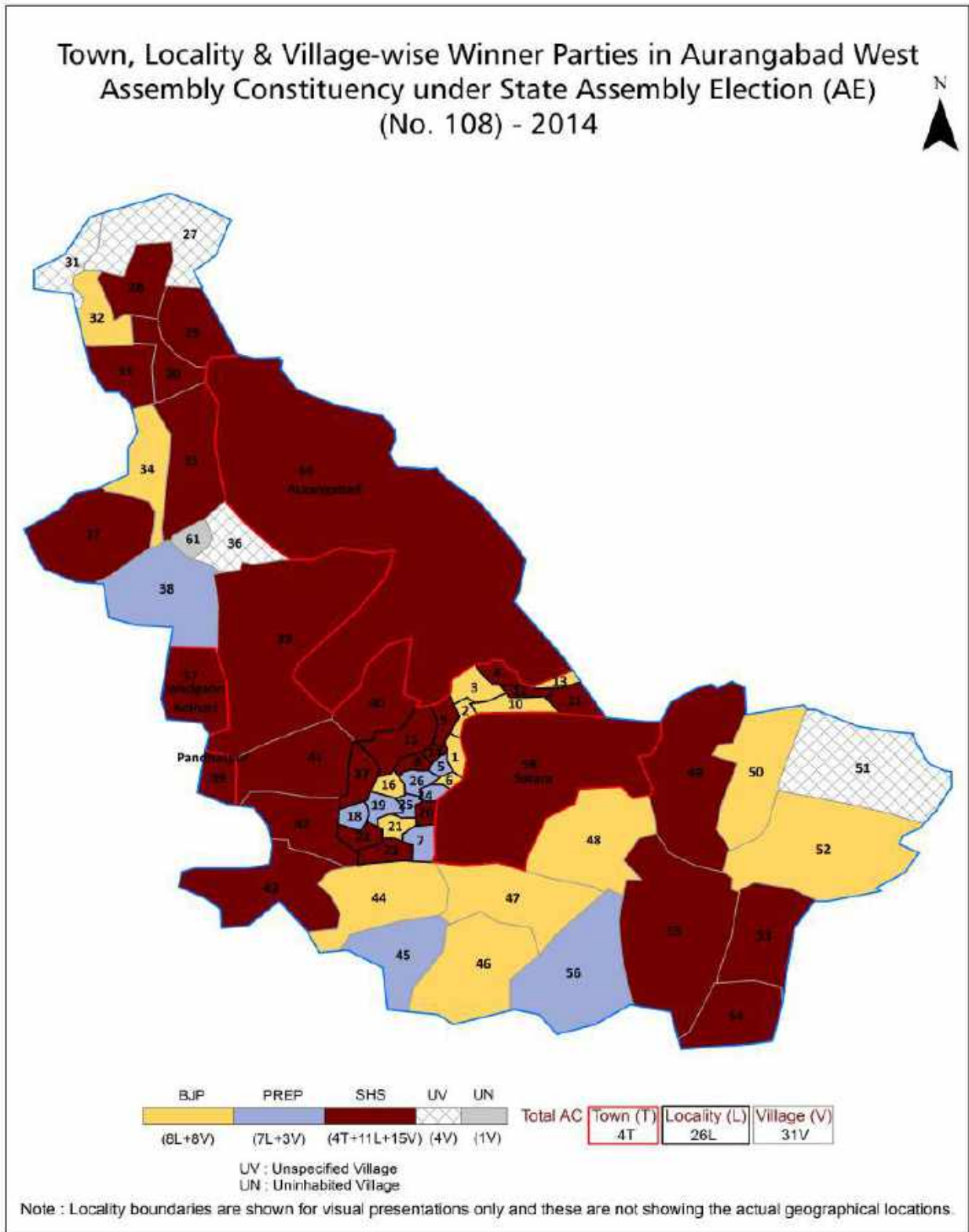
**© Datanet India Pvt. Ltd.**

All rights reserved. No part of this book may be reproduced, stored in a retrieval system or transmitted in any form or by any means, mechanical photocopying, photographing, scanning, recording or otherwise without the prior written permission of the publisher. Please refer to Disclaimer at page no. 198 for the use of this publication.

Printed in India

No.	Particulars	Page No.
	<b>Introduction</b>	
1	Assembly Constituency - (Vidhan Sabha) at a Glance   Features of Assembly as per Delimitation Commission of India (2008)	1-2
	<b>Location and Political Maps</b>	
2	Location Map   Boundaries of Assembly Constituency - (Vidhan Sabha in District   Boundaries of Assembly Constituency under Parliamentary Constituency - (Lok Sabha)   Town, Locality & Village-wise Winner Parties- 2024-PE, 2024-AE, 2019-PE, 2019-AE, 2014-PE and 2014-AE	3-10
	<b>Administrative Setup (2011)</b>	
3	District   Sub-district   Towns   Villages   Inhabited Villages   Uninhabited Villages   Village Panchayat   Intermediate Panchayat	11-15
	<b>Demographics (2011)</b>	
4	Population   Households   Rural/Urban Population   Towns and Villages by Population Size   Sex Ratio (Total & 0-6 Years)   Religious Population   Social Population   Literacy Rate	16-17
	<b>Electoral Features</b>	
5	Important Dates of Last Elections Held   Electors by Gender   Service Electors   Voters   Voters Turnout   Polling Stations & Average Number of Electors per Polling Station   Electors by Age Group   Present Elected Representatives	18-23
	<b>Historical Summary Election Results</b>	
6	Vote Share of Major Parties   Winning Margin (Number & Percentage   Polarity of Parties   Summary Result of Assembly Segment of Parliamentary Elections 2024, 2019, 2014, 2009, 2004 and 1999   Summary Result of Assembly Elections 2024, 2019, 2014, 2009, 2004, 1999, 1995, 1990, 1985, 1980, 1978, 1972 and 1967	24-46
	<b>Polling Station Level Election Results</b>	
7	Name and Number of Polling Station 2024-PE, 2024-AE, 2019-PE, 2019-AE, 2014-PE and 2014-AE   Polling Station-wise Electors, Voters & Voters Turnout 2024-PE, 2024-AE, 2019-PE, 2019-AE, 2014-PE and 2014-AE   Polling Station wise Elections Results 2024-PE, 2024-AE, 2019-PE, 2019-AE, 2014-PE & 2014-AE	47-176
	<b>Share of Assembly Constituency</b>	
8	Share of Assembly Constituency - (Vidhan Sabha) in State, District and Parliamentary Constituency - (Lok Sabha)	177
	<b>Socio-Economic Amenities (2011)</b>	
9	Access to Administrative Units   Agricultural, Manufacturing and Industrial Commodities   Demographic Indicators   Education   Health & Manpower   Drinking Water Supply   Sanitation   Entertainment and Recreations Infrastructure   Power   Food Allocation Distribution and Marketing of Agriculture Commodities Infrastructure   Transport and Road Infrastructure   Communication   Banking and Financial Services   Land Use   Irrigation Source	179-193
10	<b>Abbreviation &amp; Sources</b>	195-196
11	<b>Disclaimer</b>	198

Location & Political Map





## Administrative Setup

### List of Village Panchayat & Intermediate Panchayat (Block) Name - 2011

Village Name	Village Panchayat Name	Intermediate Panchayat Name
Abdimandi	Abdimandi	Aurangabad
Bagtalab	Gandheli	Aurangabad
Balapur	Balapur	Aurangabad
Bhindaon	Bhindaon	Aurangabad
Daulatabad	Daulatabad	Aurangabad
Devlai	Devlai	Aurangabad
Dharmapur	Sharnapur	Aurangabad
Gandheli	Gandheli	Aurangabad
Gangapur Nehari	Patoda	Aurangabad
Georai	Georai	Aurangabad
Georai Tanda	Georai	Aurangabad
Girnera	Girnera Tanda	Aurangabad
Girnera Tanda	Girnera Tanda	Aurangabad
Golwadi	Golwadi	Aurangabad
Karodi	Karodi	Aurangabad
Kesapuri	Kesapuri	Aurangabad
Kesapuri Tanda	Kesapuri	Aurangabad
Maliwada	Maliwada	Aurangabad
Patoda	Paroda	Aurangabad
Rampuri	Kesapuri	Aurangabad
Satara Tanda	Satara	Aurangabad
Shahajapur	Karodi	Aurangabad
Shernapur	Shernapur	Aurangabad
Shivgad Tanda	Shivgad Tanda	Aurangabad
Sindon	Sindon	Aurangabad
Sirasmal Tanda	Daultabad	Aurangabad
Tisgaon	Tisgaon	Aurangabad
Wadgaon Kh.	Girnera Tanda	Aurangabad
Waladgaon	Waladgaon	Aurangabad

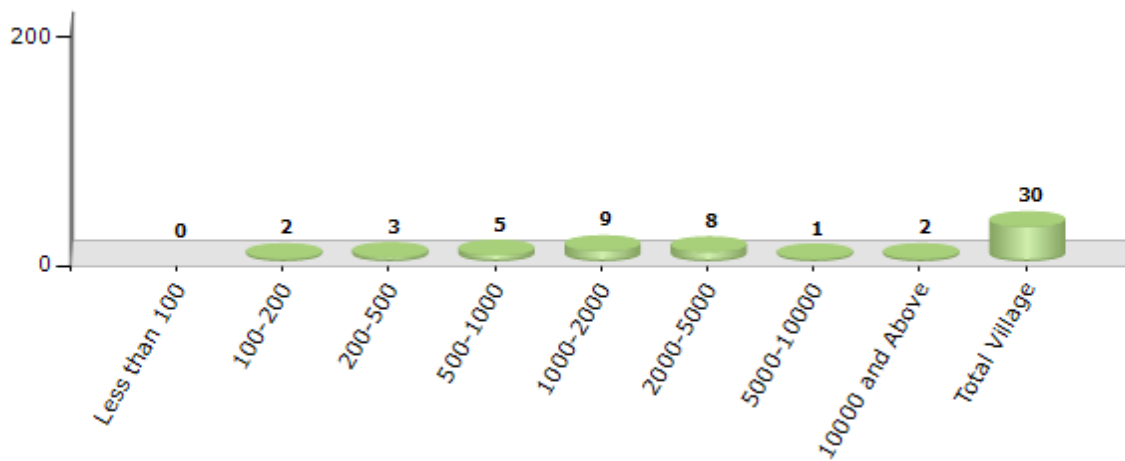
Contd....

Demographics

Number of Villages by Population Size - 2011

Less than 100	100-200	200-500	500-1000	1000-2000	2000-5000	5000-10000	10000 and Above	Total Village
0	2	3	5	9	8	1	2	30

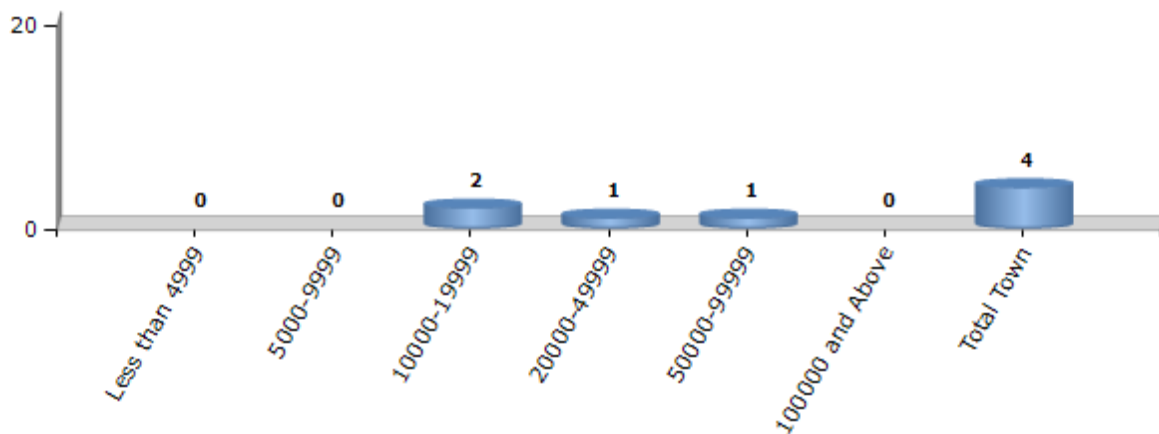
Number of Villages by Population Size - 2011



Number of Towns by Population Size - 2011

Less than 4999	5000-9999	10000-19999	20000-49999	50000-99999	100000 and Above	Total Town
0	0	2	1	1	0	4

Number of Towns by Population Size - 2011

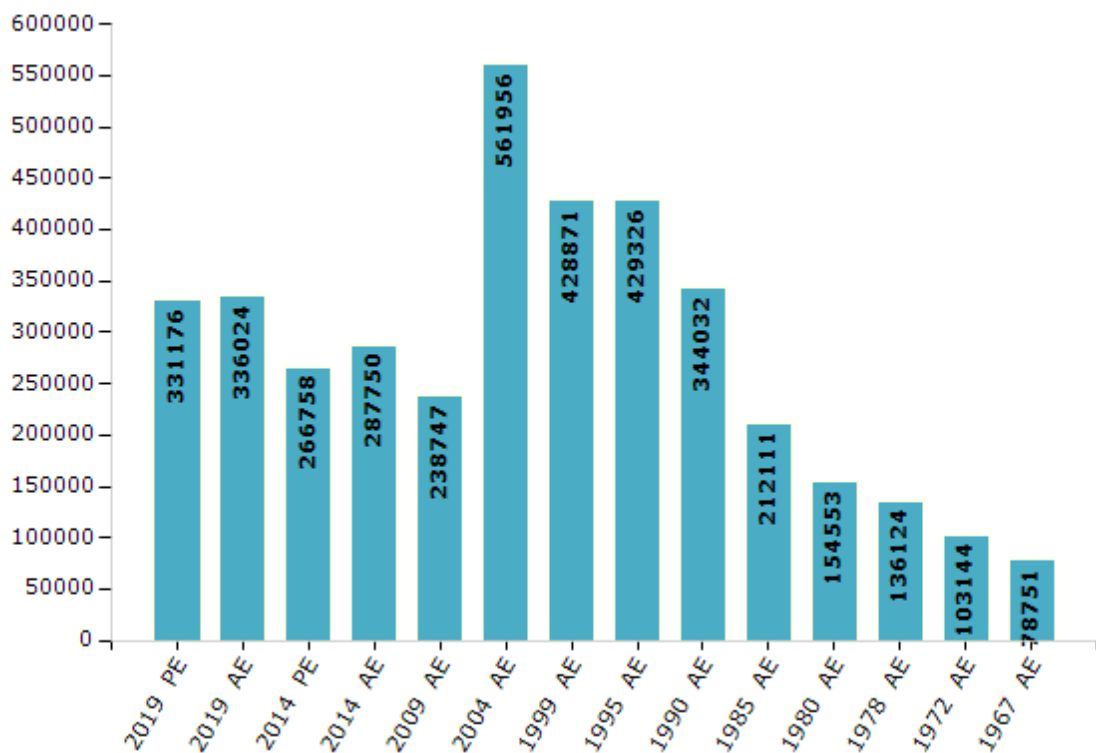


## Electoral Features

### Electors by Male & Female

Year	Male	Female	Others	Total	Year	Male	Female	Others	Total
2019 PE	176650	154513	13	331176	1999 AE	226010	202861	-	428871
2019 AE	179147	156864	13	336024	1995 AE	232803	196523	-	429326
2014 PE	143810	122948	0	266758	1990 AE	179180	164852	-	344032
2014 AE	154612	133137	1	287750	1985 AE	111024	101087	-	212111
2009 PE	-	-	-	-	1980 AE	83444	71109	-	154553
2009 AE	127622	111125	-	238747	1978 AE	69752	66372	-	136124
2004 PE	-	-	-	-	1972 AE	51056	52088	-	103144
2004 AE	294451	267505	-	561956	1967 AE	-	-	-	78751
1999 PE	-	-	-	-	1962 AE	-	-	-	-

Number of Electors



Note : AE : Assembly Election, PE : Assembly Segment of Parliamentary Election



## Historical Summary Election Results

### Summary Result of Assembly Election - 2014

Candidate Name	Party	Votes	Votes %
Sanjay Shirsat	SHS	61282	32.98
Madhukar Damodhar Sawant	BJP	54355	29.25
Gangadhar Sukhdevrao Gade	PREP	35348	19.02
Dr.Jitendra Ankushrao Dehade	INC	14798	7.96
Milind Yashwantrao Dabhade	NCP	5198	2.8
Dabhade Sugandh Sitaram	BSP	4399	2.37
Jayprakash Shankarrao Narnavre	BMUP	1871	1.01
Gautam Ramesh Aamrao	MNS	1858	1
Arjun Bhagwanrao Galphade	IND	919	0.49
Shendge Jalindar Mahadeo	IND	870	0.47
Siddhodhan Kachru More	rpsn	788	0.42
Ekhare Sanjivkumar Ganesh	RP(K)	635	0.34
Engg.Dipak Suresh Raut	BBM	554	0.3
Bhausahab Wamanrao Nikalje	IND	508	0.27
Divekar Rajkumar Panditrao	IND	431	0.23
Ghazi Saaduddin Zaheer Ahmed	IND	413	0.22
Shivaji Uattam Bharskar	ssrd	261	0.14
Ranjana Dilip Shinde	IND	191	0.1
	NOTA	1131	0.61

## Polling Station Level Election Results

### Number and Name of Polling Stations (PS) (2019 AE)

Number of Polling Stations	Name of Polling Stations	Number of Polling Stations	Name of Polling Stations
1	Z. P. Kendriy Prathamik Shala Dailatabad Kholi Kr	22	Z.P.P.S.Wadgaon Kolhati Room No.2
2	Z.P.Kendriya P.S Daulatabad Kholi Kr 4	23	Z.P.P.S.Wadgaon Kolhati Room No.3
3	Jilha Parishad Kendriy Prathamik Shala Daulatabad	24	Z.P.Primary School Wadgaon Kolhati Room No. 4
4	Z.P.Kendriya P.S Daulatabad Room no.3	25	Z.P.Primary School Wadgaon Kolhati Room No. 5
5	Z.P.Kendriya P.S. Daulatabad Room no.5	26	Z.P.Primary School Wadgaon Kolhati Room No. 6
6	Z. P. Pra. Shala Kesapuri Kholi Kr 1	27	Aurangabad Public School ( Old Polytechnic Bajajna
7	Z. P. Pra. Shala Shirasamal Kho Kr 1	28	Aurangabad Public School ( Old Polytechnic Bajajna
8	Z. P. Pra. Shala Abdimandi Kholi Kr 1	29	Aurangabad Public School ( Old Polytechnic Bajajna
9	Z. P. Pra. Shala Abdimandi Kholi Kr 2	30	Raje Shivaji Jr. College Bajaj Nagar Room No.1
10	Z. P. Pra. Shala Malivada Kholi Kr 1	31	Raje Shivaji Jr. College Bajaj Nagar Room No. 2
11	Z.P.P.S.Maliwada Room No.3	32	Raje Shivaji Jr. College Bajaj Nagar Room No.3
12	Z. P. Pra. Shala Malivada Kholi Kr 2	33	Raje Shivaji Jr. College Bajaj Nagar Room No.4
13	Z.P.P.S.Maliwada Room No.4	34	Raje Shivaji Jr. College Bajaj Nagar Room No.5
14	Z. P. Pra. Shala Vanjaravadi South Side Kholi Kr1	35	High Tech Engg. & Polytechnic College Bajaj Nagar South Side Room No. 1
15	Z. P. Pra. Shala Tisaganv Kholi Kr 1	36	High Tech Engg. & Polytechnic College Bajaj Nagar South Side Room No. 2
16	Z.P.Primary School Tisgaon Room No. 2	37	High Tech Engg. & Polytechnic College Bajaj Nagar South Side Room No. 3
17	Mata Ramabai Ambedkar Mahila vidhi Mahavidyalaya Tisgaon Room No. 1	38	Trimurti Balak Mandeer Kholi Kr 1 Bajaj Nagar
18	Mata Ramabai Ambedkar Mahila vidhi Mahavidyalaya Tisgaon Room No. 2	39	Trimurti Balak Mandir Bajaj Nagar Room no.2
19	Mata Ramabai Ambedkar Mahila vidhi Mahavidyalaya Tisgaon Room No. 3	40	Trimurti Balak Mandir Bajaj Nagar Room No. 3
20	Mata Ramabai Ambedkar Mahila vidhi Mahavidyalaya Tisgaon Room No. 4	41	Trimurti Balak Mandir Bajaj Nagar North Side Room No. 4
21	Z. P. Pra. Shala Kholi Kr 1 Vadaganv Kolhati	42	Trimurti Balak Mandir Bajaj Nagar Room No. 5

Contd....

**Polling Station Level Election Results**

**Polling Station-wise Votes Secured by Overall Top Five Parties in Aurangabad West Assembly in Assembly Election (AE) under Aurangabad Parliamentary Constituency in Maharashtra (2019)**

Number of Polling Station	Winner - Sanjay Pandurang Shirsat (SHS)	Runner-up - Raju Ramrao Shinde (IND)	3rd - Arun Vitthlrao Borde (AIMIM)	4th - Sandeep Bhausaheb Shirsat (VBA)	5th - Ramesh Kisan Jadhav (IND)	NOTA	Other	Total Votes Secured
36	512	160	4	21	1	10	2	710
37	422	154	9	31	1	8	8	633
38	481	168	5	49	0	11	8	722
39	470	172	7	48	0	10	11	718
40	411	150	4	35	1	8	6	615
41	313	122	7	15	0	8	7	472
42	344	109	1	21	0	7	3	485
43	322	123	5	26	1	9	3	489
44	244	109	2	7	2	8	3	375
45	278	86	6	13	0	4	2	389
46	283	112	5	12	0	4	4	420
47	517	147	8	31	2	8	9	722
48	496	187	5	32	1	9	10	740
49	260	123	4	14	2	1	4	408
50	221	75	6	24	0	2	5	333
51	499	163	5	27	0	7	9	710
52	349	161	7	16	2	6	7	548
53	310	117	4	19	0	6	2	458
54	365	140	8	15	2	7	6	543
55	333	119	5	41	0	5	12	515
56	279	108	11	21	0	9	8	436
57	289	89	5	18	0	5	10	416
58	261	121	53	11	7	6	20	479
59	314	145	24	14	4	13	20	534
60	423	211	15	99	5	10	15	778
61	31	111	268	86	3	6	26	531
62	78	96	232	66	2	1	10	485
63	109	161	394	103	2	3	25	797
64	178	53	97	47	2	7	13	397
65	166	36	114	53	1	2	2	374
66	172	44	119	41	2	6	6	390
67	162	47	93	22	0	1	4	329
68	220	102	100	103	3	5	13	546
69	262	88	147	89	1	7	8	602
70	151	64	154	84	1	2	13	469

Contd....

**Polling Station Level Election Results**

**Winner, Runner-up and 3rd Party Position & Winning Margin According to Polling Stations in Aurangabad West Assembly in Assembly Election (AE) under Aurangabad Parliamentary Constituency in Maharashtra (2019)**

Polling Station Number	Winner Party	Winner Votes (%)	Runner-up Party	Runner-up Votes (%)	Winning Margin Votes (%)	Third Party	Third Party Votes (%)	Other Votes (%)
71	AIMIM	215 (43.26)	VBA	115 (23.14)	100 (20.12)	SHS	96 (19.32)	71 (14.29)
72	AIMIM	175 (42.58)	SHS	117 (28.47)	58 (14.11)	VBA	65 (15.82)	54 (13.14)
73	SHS	274 (43.35)	IND (RRS)	153 (24.21)	121 (19.14)	VBA	130 (20.57)	75 (11.87)
74	SHS	378 (54)	IND (RRS)	172 (24.57)	206 (29.43)	AIMIM	77 (11)	73 (10.43)
75	SHS	564 (71.12)	IND (RRS)	143 (18.03)	421 (53.09)	VBA	33 (4.16)	53 (6.68)
76	SHS	322 (67.36)	IND (RRS)	101 (21.13)	221 (46.23)	VBA	18 (3.77)	37 (7.74)
77	IND (RRS)	268 (45.12)	VBA	130 (21.89)	138 (23.23)	SHS	100 (16.84)	96 (16.16)
78	VBA	218 (41.13)	IND (RRS)	115 (21.7)	103 (19.43)	SHS	101 (19.06)	96 (18.11)
79	IND (RRS)	236 (48.46)	SHS	186 (38.19)	50 (10.27)	AIMIM	19 (3.9)	46 (9.45)
80	AIMIM	245 (44.22)	IND (RRS)	155 (27.98)	90 (16.24)	SHS	82 (14.8)	72 (13)
81	SHS	296 (49.66)	IND (RRS)	134 (22.48)	162 (27.18)	VBA	87 (14.6)	79 (13.26)
82	IND (RRS)	258 (43.95)	SHS	250 (42.59)	8 (1.36)	AIMIM	17 (2.9)	62 (10.56)
83	SHS	207 (37.1)	IND (RRS)	158 (28.32)	49 (8.78)	AIMIM	133 (23.84)	60 (10.75)
84	AIMIM	523 (80.34)	IND (RRS)	59 (9.06)	464 (71.28)	IND (KBC)	18 (2.76)	51 (7.83)
85	SHS	195 (32.99)	IND (RRS)	167 (28.26)	28 (4.73)	VBA	137 (23.18)	92 (15.57)
86	SHS	163 (29.32)	IND (RRS)	140 (25.18)	23 (4.14)	VBA	121 (21.76)	132 (23.74)
87	SHS	254 (41.03)	IND (RRS)	191 (30.86)	63 (10.17)	AIMIM	110 (17.77)	64 (10.34)
88	SHS	181 (35.49)	IND (RRS)	117 (22.94)	64 (12.55)	VBA	117 (22.94)	95 (18.63)
89	SHS	323 (36.46)	IND (RRS)	269 (30.36)	54 (6.1)	AIMIM	228 (25.73)	66 (7.45)
90	AIMIM	341 (51.82)	SHS	130 (19.76)	211 (32.06)	IND (RRS)	128 (19.45)	59 (8.97)
91	AIMIM	587 (78.58)	SHS	82 (10.98)	505 (67.6)	IND (RRS)	57 (7.63)	21 (2.81)
92	SHS	198 (33.56)	AIMIM	175 (29.66)	23 (3.9)	IND (RRS)	145 (24.58)	72 (12.2)
93	AIMIM	572 (75.16)	SHS	81 (10.64)	491 (64.52)	IND (RRS)	69 (9.07)	39 (5.12)
94	SHS	238 (37.72)	IND (RRS)	209 (33.12)	29 (4.6)	VBA	129 (20.44)	55 (8.72)
95	IND (RRS)	197 (38.93)	SHS	195 (38.54)	2 (0.39)	VBA	76 (15.02)	38 (7.51)
96	SHS	291 (41.22)	IND (RRS)	185 (26.2)	106 (15.02)	VBA	156 (22.1)	74 (10.48)
97	SHS	280 (38.2)	IND (RRS)	240 (32.74)	40 (5.46)	VBA	163 (22.24)	50 (6.82)
98	SHS	351 (40.67)	IND (RRS)	331 (38.35)	20 (2.32)	VBA	107 (12.4)	74 (8.57)
99	SHS	204 (50)	IND (RRS)	157 (38.48)	47 (11.52)	VBA	21 (5.15)	26 (6.37)
100	IND (RRS)	211 (46.27)	SHS	172 (37.72)	39 (8.55)	VBA	42 (9.21)	31 (6.8)
101	IND (RRS)	248 (42.69)	SHS	208 (35.8)	40 (6.89)	VBA	70 (12.05)	55 (9.47)
102	IND (RRS)	268 (42.47)	SHS	249 (39.46)	19 (3.01)	VBA	68 (10.78)	46 (7.29)
103	IND (RRS)	237 (48.37)	SHS	177 (36.12)	60 (12.25)	VBA	44 (8.98)	32 (6.53)
104	IND (RRS)	365 (57.03)	SHS	193 (30.16)	172 (26.87)	VBA	49 (7.66)	33 (5.16)
105	IND (RRS)	330 (44.96)	SHS	329 (44.82)	1 (0.14)	VBA	44 (5.99)	31 (4.22)

Contd....

## Socio-Economic Amenities - Rural

### Access to Education Facilities

Particulars	Number of Villages (% of Population)				
	Available	Not Available	If Not Available (Distance of Nearest Facility)		
			A	B	C
Govt. Primary School	28 (100)	2 (0)	0 (0)	2 (0)	0 (0)
Private Primary School	6 (37)	24 (63)	0 (0)	0 (0)	0 (0)
Govt. Middle School	22 (95)	8 (5)	0 (0)	1 (1)	5 (3)
Private Middle School	4 (15)	26 (85)	2 (2)	0 (0)	0 (0)
Govt. Secondary School	7 (54)	23 (46)	6 (8)	4 (1)	7 (28)
Private Secondary School	1 (8)	29 (92)	4 (5)	2 (4)	0 (0)
Govt. Senior Secondary School	4 (43)	26 (57)	7 (13)	4 (9)	6 (14)
Private Senior Secondary School	1 (6)	29 (94)	5 (9)	3 (6)	0 (0)
Govt. Arts and Science Degree College	2 (32)	28 (68)	0 (0)	1 (0)	18 (51)
Private Arts and Science Degree College	0 (0)	30 (100)	3 (8)	3 (6)	3 (2)
Govt. Engineering College	1 (3)	29 (97)	0 (0)	4 (18)	12 (32)
Private Engineering College	0 (0)	30 (100)	2 (7)	3 (4)	8 (37)
Govt. Medicine College	0 (0)	30 (100)	0 (0)	4 (22)	20 (69)
Private Medicine College	0 (0)	30 (100)	1 (2)	2 (5)	3 (2)
Govt. Management Institute	0 (0)	30 (100)	0 (0)	4 (22)	20 (69)
Private Management Institute	0 (0)	30 (100)	1 (2)	2 (5)	3 (2)
Govt. Polytechnic	0 (0)	30 (100)	0 (0)	3 (21)	18 (45)
Private Polytechnic	1 (3)	29 (97)	1 (18)	1 (1)	6 (12)
Govt. Vocational Training School/ITI	0 (0)	30 (100)	0 (0)	5 (25)	19 (50)
Private Vocational Training School/ITI	1 (3)	29 (97)	0 (0)	2 (19)	3 (3)
Govt. Non Formal Training Centre	0 (0)	30 (100)	0 (0)	4 (24)	24 (56)
Private Non Formal Training Centre	0 (0)	30 (100)	0 (0)	1 (18)	1 (2)
Govt. School For Disabled	0 (0)	30 (100)	0 (0)	4 (22)	23 (55)
Private School For Disabled	0 (0)	30 (100)	0 (0)	2 (21)	1 (2)
Government Others	0 (0)	30 (100)	0 (0)	0 (0)	0 (0)
Private Others	8 (27)	22 (73)	0 (0)	0 (0)	0 (0)

Note : Distance A : Less than 5 km; B : Between 5-10 km; C : 10+ km.; Source : Data Analysis is based on 2011 Census.

## DISCLAIMER

The Terms of Use and Disclaimer of Datanet India Private Limited (hereinafter referred to as "Datanet") for use of this analysis report of **Aurangabad West Assembly Constituency (Aurangabad West Vidhan Sabha)** :-

1. **Assembly Factbook™** is a Registered Trade Mark owned by Datanet.
2. All the maps are sketched and graphical representation only and have not been drawn to the scale and also not to represent the actual geographical area or boundary of the unit.
3. The data for the aforesaid analysis is based on authentic sources and has been culled from the various publications of Census, CSO and NSSO for district and block level data, various central and state government departments, Central & State Elections Commissions and the concerned Returning Officers' releases, Electoral Rolls, Election results and allied publications, internal assessment, surveys, estimates and analysis. Therefore, certain adjustment of data at micro level may have been done to arrive closer to the macro data.
4. Data have been provided on an "As Is" and "As AVAILABLE" basis
5. The colours shown in the maps or diagram and charts of a particular party, alliance or AC are indicative and do not represent them.
6. This publication which includes maps, sheets, graphs and data would be the property under copyright of Datanet only. The user may use these for its internal study, analysis and research purposes. It's public display, re-selling or any commercial uses by the user are not allowed.
7. Datanet has taken due care and caution in compilation and processing of data and allied information, but does not guarantee the accuracy, adequacy or completeness of any information/analysis and will be not responsible for any errors or omissions or for the results obtained from the use of such information/analysis.
8. All the contents for the publication have been culled from various authentic sources and Datanet reasonably believes such sources to be reliable, but does not make any representations, express or implied as to the accuracy or fitness of use of such information. The information or contents of the information/analysis do not constitute advice and should not be relied upon in making (or refraining from making) any decision. Any reliance placed upon the information provided by Datanet is the sole responsibility and strictly at the user's risk.
9. In no event will Datanet be liable for any damages (including, without limitation, damages for loss of business projects, or loss of profits) arising in contract, tort or otherwise from the use of or inability to use any of its contents, or from any action taken (or refrained from being taken) as a result of using the analysis or any of its contents. Datanet its directors, owners, editors, officials, employees, distributor and agents or any associate will not be liable for any errors in the information contained or any consequences arising from the use of the contents of the provided information/analysis.
10. If any provision of these terms and conditions is held invalid or illegal or unenforceable for any reason by any court of competent jurisdiction, such provision shall be severed and the remainder of provisions of the terms and conditions shall continue in full force and effect as if the Term of Use had been executed with the invalid, illegal or unenforceable provision eliminated.
11. If there are any discrepancies in the information provided, please bring it to attention of Datanet for suitable rectification measures.



**Buy Online This Complete Book At  
Datanet India eBooks Store**

[www.indiastatpublications.com](http://www.indiastatpublications.com)

or go directly at

[http://www.indiastatpublications.com/  
Assembly\\_factbook/Maharashtra/Aurangabad/  
Aurangabad\\_West](http://www.indiastatpublications.com/Assembly_factbook/Maharashtra/Aurangabad/Aurangabad_West)

 **india**stat**elections**

ISBN - 978-93-5293-166-8



9 789352 931668