



Maharashtra

Assembly Factbook™

Gangapur Assembly Constituency



Key Electoral Data of Gangapur
Assembly Constituency (Vidhan Sabha)

Maharashtra
Assembly FactbookTM
Gangapur Assembly Constituency



Gangapur Vidhan Sabha

Editor & Director

Dr. R.K. Thukral

Research Editor

Dr. Shafeeq Rahman

Compiled, Researched and Published by Datanet India Pvt. Ltd.

D-100, 1st Floor,

Okhla Industrial Area, Phase-I,
New Delhi- 110020.

Ph.: 91-11- 43580781-84

Email : support@indiastatpublications.com

Website : www.indiastatelections.com

Online Book Store :

www.indiastatpublications.com

Report No. : AFB/MH-111-0125

ISBN : 978-93-5293-216-0

First Edition : January, 2018

Eighth Updated Edition : January, 2025

Price : Rs. 11500/-

US\$ 310

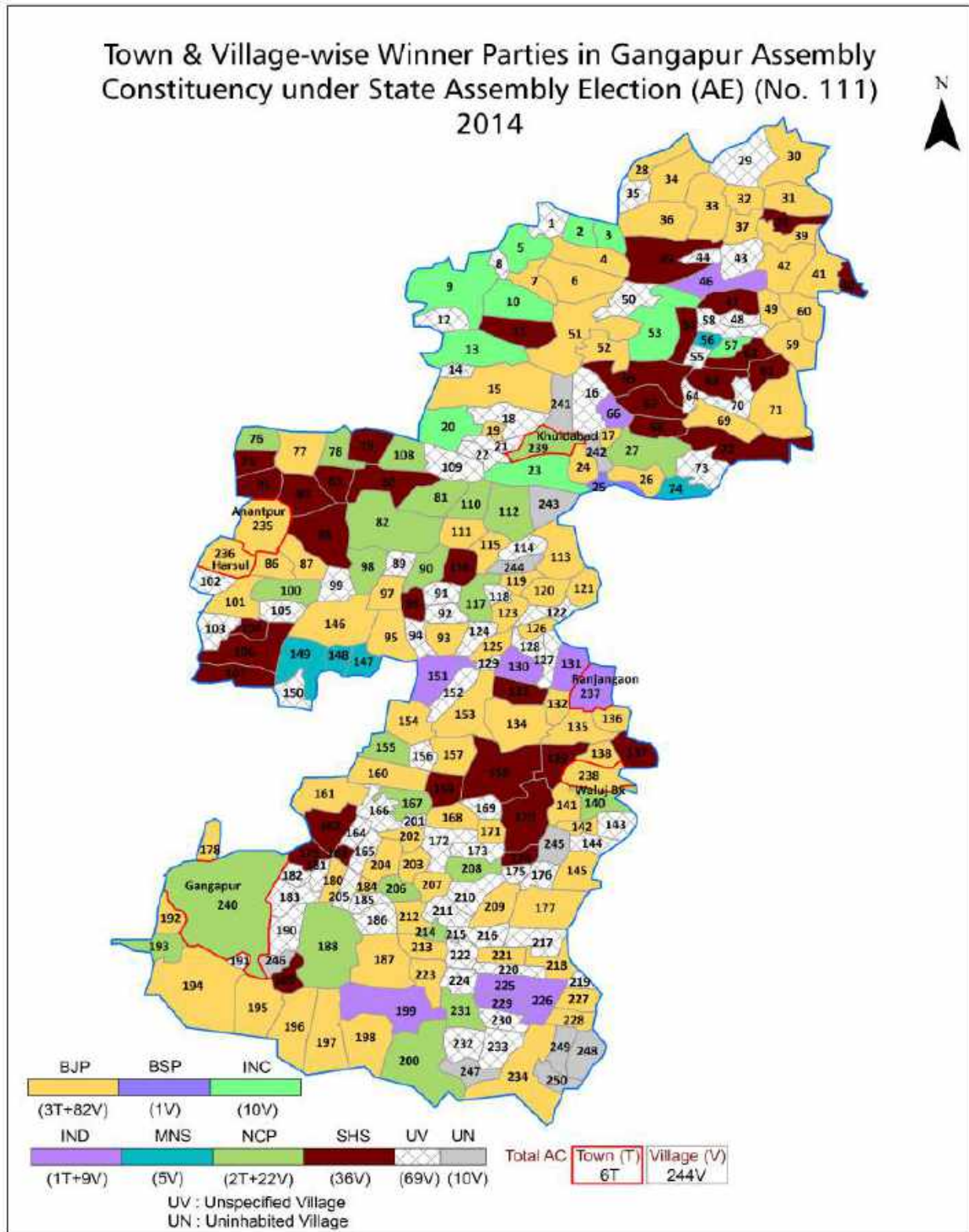
© Datanet India Pvt. Ltd.

All rights reserved. No part of this book may be reproduced, stored in a retrieval system or transmitted in any form or by any means, mechanical photocopying, photographing, scanning, recording or otherwise without the prior written permission of the publisher. Please refer to Disclaimer at page no. 152 for the use of this publication.

Printed in India

No.	Particulars	Page No.
	Introduction	
1	Assembly Constituency - (Vidhan Sabha) at a Glance Features of Assembly as per Delimitation Commission of India (2008)	1-2
	Location and Political Maps	
2	Location Map Boundaries of Assembly Constituency - (Vidhan Sabha in District Boundaries of Assembly Constituency under Parliamentary Constituency - (Lok Sabha) Town & Village-wise Winner Parties- 2024-PE, 2024-AE, 2019-PE, 2014-PE and 2014-AE	3-10
	Administrative Setup (2011)	
3	District Sub-district Towns Villages Inhabited Villages Uninhabited Villages Village Panchayat Intermediate Panchayat	11-23
	Demographics (2011)	
4	Population Households Rural/Urban Population Towns and Villages by Population Size Sex Ratio (Total & 0-6 Years) Religious Population Social Population Literacy Rate	24-25
	Electoral Features	
5	Important Dates of Last Elections Held Electors by Gender Service Electors Voters Voters Turnout Polling Stations & Average Number of Electors per Polling Station Electors by Age Group Present Elected Representatives	26-31
	Historical Summary Election Results	
6	Vote Share of Major Parties Winning Margin (Number & Percentage Polarity of Parties Summary Result of Assembly Segment of Parliamentary Elections 2024, 2019, 2014, 2009, 2004 and 1999 Summary Result of Assembly Elections 2024, 2019, 2014, 2009, 2004, 1999, 1995, 1990, 1985, 1980, 1978, 1972, 1967 and 1962	32-53
	Polling Station Level Election Results	
7	Name and Number of Polling Station 2024-PE, 2024-AE, 2019-PE, 2014-PE and 2014-AE Polling Station-wise Electors, Voters & Voters Turnout 2024-PE, 2024-AE, 2019-PE, 2014-PE and 2014-AE Polling Station wise Elections Results 2024-PE, 2024-AE, 2019-PE, 2014-PE and 2014-AE	54-132
	Share of Assembly Constituency	
8	Share of Assembly Constituency - (Vidhan Sabha) in State, District and Parliamentary Constituency - (Lok Sabha)	133
	Socio-Economic Amenities (2011)	
9	Access to Administrative Units Agricultural, Manufacturing and Industrial Commodities Demographic Indicators Education Health & Manpower Drinking Water Supply Sanitation Entertainment and Recreations Infrastructure Power Food Allocation Distribution and Marketing of Agriculture Commodities Infrastructure Transport and Road Infrastructure Communication Banking and Financial Services Land Use Irrigation Source	135-147
10	Abbreviation & Sources	149-150
11	Disclaimer	152

Location & Political Map



Administrative Setup

List of Village Panchayat & Intermediate Panchayat (Block) Name - 2011

Village Name	Village Panchayat Name	Intermediate Panchayat Name
Abdullapur	Takalitata	Khuldabad
Abdulpur	Limbejalgaon	Gangapur
Ager Wadgaon	Ager Wadgaon	Gangapur
Akhatwada	Chicholi	Khuldabad
Amalner	Amalner	Gangapur
Ambegaon	-	Gangapur
Ambelohal	-	Gangapur
Antapur	-	Gangapur
Antapur	-	Gangapur
Apegaon	Ranjangaon	Gangapur
Arapur	Sultanabad	Gangapur
Asegaon	Asegaon	Gangapur
Aurangpur	Talpimpri	Gangapur
Azampur	Palasgaon	Khuldabad
Babargaon	Babargaon	Gangapur
Babhulgaon	Babhulgaon	Gangapur
Bagkot	-	Khuldabad
Balapur	Bolegaon	Gangapur
Bargipur	-	Gangapur
Bazar Sawangi	Shekpur	Khuldabad
Bhandegaon	Sultanapur	Khuldabad
Bhataji	Bhatji	Khuldabad
Bhendala	Bhendala	Gangapur
Bhiw-dhanora	Bhiw-Dhanora	Gangapur
Bhoigaon	-	Gangapur
Bodkha	Bodkha	Khuldabad
Bolegaon	Bolegaon	Gangapur
Borgaon	-	Gangapur
Borodi	Borodi	Gangapur

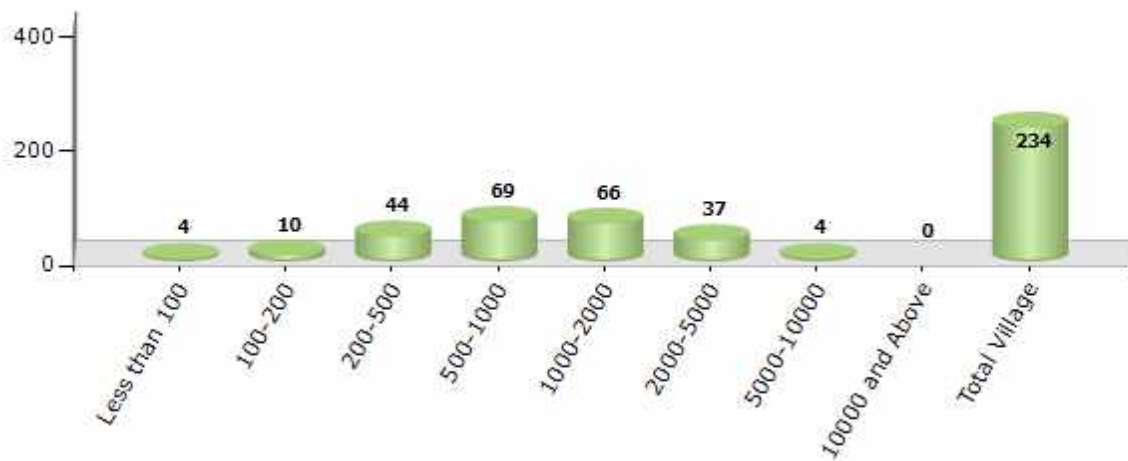
Contd....

Demographics

Number of Villages by Population Size - 2011

Less than 100	100-200	200-500	500-1000	1000-2000	2000-5000	5000-10000	10000 and Above	Total Village
4	10	44	69	66	37	4	0	234

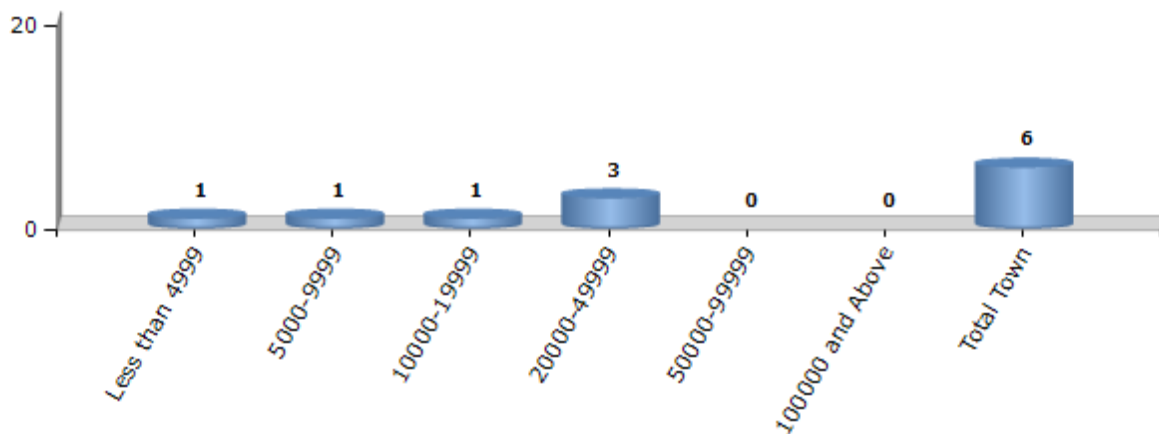
Number of Villages by Population Size - 2011



Number of Towns by Population Size - 2011

Less than 4999	5000-9999	10000-19999	20000-49999	50000-99999	100000 and Above	Total Town
1	1	1	3	0	0	6

Number of Towns by Population Size - 2011

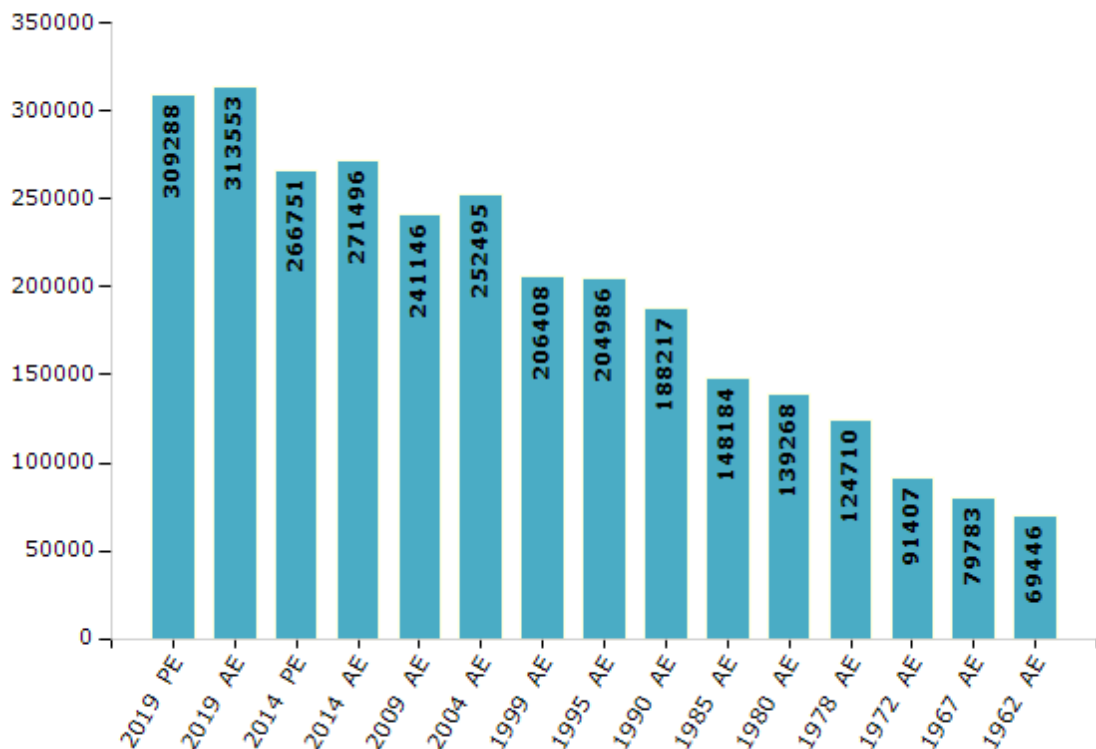


Electoral Features

Electors by Male & Female

Year	Male	Female	Others	Total	Year	Male	Female	Others	Total
2019 PE	163777	145502	9	309288	1999 AE	106169	100239	-	206408
2019 AE	165908	147637	8	313553	1995 AE	104695	100291	-	204986
2014 PE	142580	124171	0	266751	1990 AE	96103	92114	-	188217
2014 AE	144972	126521	3	271496	1985 AE	73827	74357	-	148184
2009 PE	-	-	-	-	1980 AE	69209	70059	-	139268
2009 AE	126100	115046	-	241146	1978 AE	61743	62967	-	124710
2004 PE	-	-	-	-	1972 AE	45102	46305	-	91407
2004 AE	130473	122022	-	252495	1967 AE	-	-	-	79783
1999 PE	-	-	-	-	1962 AE	-	-	-	69446

Number of Electors



Note : AE : Assembly Election, PE : Assembly Segment of Parliamentary Election

Historical Summary Election Results

Summary Result of Assembly Election - 2014

Candidate Name	Party	Votes	Votes %
Bamb Prashant Bansilal	BJP	55483	30.13
Ambadas Eknath Danve	SHS	38205	20.75
Krishna Sahebrao Pa. Dongaokar	NCP	33216	18.04
Khosre Shobhabai Jagannath	INC	16826	9.14
Chavhan Sarjerao Vishwanath	IND	14238	7.73
Ashok Gorakhnath Jadhav	IND	5404	2.93
Patel Badsha Abdul	MNS	5302	2.88
Ankush Gatkal	IND	3049	1.66
Shaikh Habib Yusufoddin	BSP	3046	1.65
Baheti Ram Sitaram	CPI	2400	1.3
Baigya Jamlal Chauhan	IND	1254	0.68
Suresh (Anna) Purhe	IND	1237	0.67
Sayyad Gulamnabi Gafur	SP	1038	0.56
Kaduba Hivale(Anna)	BBM	828	0.45
Jagannath Kashinath Tangde	IND	506	0.27
Dhamdhare Nandu Vishvnath	IND	481	0.26
Adv. Sunilkumar Kevte	RPI	280	0.15
	NOTA	1331	0.72

Polling Station Level Election Results

Number and Name of Polling Stations (PS) (2014 AE)

Number of Polling Stations	Name of Polling Stations	Number of Polling Stations	Name of Polling Stations
1	G P Pra Sha Galle Boragav Kho No. 1 Dakshin Bajju	20	G P Pra Sha Palasavadi Dakshin Bajju Kho No. 1
2	G P Pra Sha Galle Boragav Kho No. 1 Uttar Bajju	21	G P Pra Sha Palasavadi Dakshin Bajju Kho No. 2
3	G P Pra Sha Galle Boragav Kho Kr 2 Uttar Bajju	22	G P Pra Sha Akhatavada
4	G P Pra Sha Palasagav	23	G P Pra Sha Mhaisamal
5	G. Pr. Pra. Shala. Tisaganv Kho No. Paschim Bajju	24	G P Pra Sha Lamanagav
6	G P Pra Sha Tisagav Tanda West Bajju Kho No. 2	25	Z.P.P.S. Takali Ra. Ja. North Side, Room No. 1
7	G P Pra Sha Loni Kho No. 1 Dakshin Bajju	26	Z.P.P.S. Takali Rr. North Side, Room No. 2
8	G P Pra Sha Loni Kho No. 2 Dakshin Bajju	27	G P Pra Sha Takali Ra Ra West Bajju
9	G P Pra Sha Gandheshvar	28	G P Pra Sha Dhamanagav
10	G P Pra Sha Daregav East Bajju	29	G P Pra Sha Indapur
11	G P Pra Sha Daregav West Bajju	30	G P Pra Sha Sobalagav
12	G P Pra Sha Padali	31	G P Pra Sha Bazarasavangi East Bajju Kho No. 1
13	Jhari	32	G P Pra Sha Bazarasavangi Puvr Bajju Kho No. 2
14	G P Pra Sha Bodakha	33	G P Pra Sha Bazarasavangi West Bajju
15	G P Pra Sha Savakheda	34	Z.P.P.S. Shaikh Pur Wadi (South Side)
16	G P Pra Sha Niragudi Bu	35	G P Pra Sha Tajanapur Uttar Bajju
17	Z.P.P.S.Nirgudi Khurd (West Side)	36	G P Pra Sha Tajanapur Dakshin Bajju
18	G P Pra Sha Pimpri	37	G P Pra Sha Mamurabad
18A	G P Pra Sha Pimpri	38	G P Pra Sha Yesagav No. 1
19	G P Pra Sha Nchicholi	39	G P Pra Sha Yesagav No. 2 3

Contd....

Polling Station Level Election Results

Polling Station-wise Votes Secured by Overall Top Five Parties in Gangapur Assembly in Assembly Election (AE) under Aurangabad Parliamentary Constituency in Maharashtra (2014)

Number of Polling Station	Winner - Bamb Prashant Bansilal (BJP)	Runner-up - Ambadas Eknath Danve (SHS)	3rd - Krishna Sahebrao PA. Dongaokar (NCP)	4th - Khosre Shobhabai Jagannath (INC)	5th - Chavhan Sarjerao Vishwanath (IND)	NOTA	Other	Total Votes Secured
35	177	131	91	67	48	8	59	581
36	167	114	110	73	38	5	51	558
37	54	104	56	56	41	1	35	347
38	163	189	83	248	53	10	64	810
39	259	124	52	107	12	5	64	623
40	199	148	85	46	115	9	68	670
41	119	86	56	91	166	2	94	614
42	206	293	45	80	54	1	44	723
43	39	51	75	98	12	4	11	290
44	22	81	68	41	70	6	159	447
45	138	473	76	66	17	2	36	808
46	133	189	73	42	29	6	36	508
47	93	58	111	118	21	4	54	459
47A	53	112	31	26	23	2	21	268
48	210	325	51	32	114	4	38	774
48A	89	109	37	67	16	0	18	336
49	153	206	71	109	23	5	79	646
50	107	50	89	142	25	3	88	504
51	144	134	160	156	26	2	108	730
52	27	3	156	113	14	9	63	385
53	198	79	91	112	23	3	140	646
54	137	25	126	146	35	3	87	559
55	61	1	164	132	28	6	151	543
56	5	2	98	33	7	4	33	182
56A	22	3	180	72	18	4	36	335
57	295	200	55	98	18	8	81	755
58	186	126	225	163	11	8	164	883
59	177	71	109	219	48	5	201	830
60	290	75	97	126	16	6	82	692
61	88	34	40	150	7	0	56	375
61A	97	39	69	143	18	2	50	418
62	153	107	60	281	12	3	71	687
63	209	177	94	192	8	2	65	747
64	396	58	237	63	4	5	38	801
65	137	241	99	173	64	3	50	767

Contd....

Polling Station Level Election Results

Winner, Runner-up and 3rd Party Position & Winning Margin According to Polling Stations in Gangapur Assembly in Assembly Election (AE) under Aurangabad Parliamentary Constituency in Maharashtra (2014)

Polling Station Number	Winner Party	Winner Votes (%)	Runner-up Party	Runner-up Votes (%)	Winning Margin Votes (%)	Third Party	Third Party Votes (%)	Other Votes (%)
66	SHS	493 (53.01)	BJP	146 (15.7)	347 (37.31)	NCP	109 (11.72)	182 (19.57)
67	BJP	211 (30.85)	SHS	204 (29.82)	7 (1.03)	NCP	124 (18.13)	145 (21.2)
68	SHS	198 (30.79)	BJP	168 (26.13)	30 (4.66)	NCP	137 (21.31)	140 (21.77)
69	INC	140 (34.06)	BJP	87 (21.17)	53 (12.89)	SHS	67 (16.3)	117 (28.47)
70	BJP	398 (52.79)	SHS	109 (14.46)	289 (38.33)	INC	93 (12.33)	154 (20.42)
71	SHS	219 (39.04)	BJP	218 (38.86)	1 (0.18)	NCP	57 (10.16)	67 (11.94)
72	BJP	209 (39.81)	SHS	124 (23.62)	85 (16.19)	NCP	103 (19.62)	89 (16.95)
73	BJP	182 (38.56)	NCP	69 (14.62)	113 (23.94)	SHS	67 (14.19)	154 (32.63)
74	SHS	137 (25.8)	INC	128 (24.11)	9 (1.69)	IND (CSV)	103 (19.4)	163 (30.7)
74A	SHS	129 (26.17)	INC	94 (19.07)	35 (7.1)	BJP	84 (17.04)	186 (37.73)
75	BJP	214 (32.08)	SHS	172 (25.79)	42 (6.29)	NCP	83 (12.44)	198 (29.69)
76	SHS	174 (30.63)	BJP	149 (26.23)	25 (4.4)	IND (CSV)	51 (8.98)	194 (34.15)
77	SHS	158 (24.84)	INC	140 (22.01)	18 (2.83)	NCP	125 (19.65)	213 (33.49)
78	SHS	184 (26.98)	NCP	182 (26.69)	2 (0.29)	BJP	140 (20.53)	176 (25.81)
79	NCP	173 (36.42)	SHS	141 (29.68)	32 (6.74)	BJP	81 (17.05)	80 (16.84)
80	MNS	115 (29.49)	INC	92 (23.59)	23 (5.9)	BJP	80 (20.51)	103 (26.41)
81	BJP	216 (34.34)	SHS	214 (34.02)	2 (0.32)	NCP	73 (11.61)	126 (20.03)
82	IND (CSV)	97 (30.89)	BJP	78 (24.84)	19 (6.05)	SHS	68 (21.66)	71 (22.61)
83	BJP	249 (45.19)	SHS	115 (20.87)	134 (24.32)	NCP	89 (16.15)	98 (17.79)
84	BSP	168 (28.67)	INC	150 (25.6)	18 (3.07)	BJP	116 (19.8)	152 (25.94)
85	BSP	142 (20.03)	INC	130 (18.34)	12 (1.69)	IND (CSV)	101 (14.25)	336 (47.39)
86	INC	40 (21.05)	IND (CSV)	38 (20)	2 (1.05)	NCP	31 (16.32)	81 (42.63)
87	BJP	104 (27.01)	NCP	66 (17.14)	38 (9.87)	IND (CSV)	60 (15.58)	155 (40.26)
88	NCP	267 (28.8)	SHS	217 (23.41)	50 (5.39)	BJP	175 (18.88)	268 (28.91)
89	SHS	205 (43.9)	NCP	108 (23.13)	97 (20.77)	BJP	82 (17.56)	72 (15.42)
90	NCP	86 (25.83)	SHS	69 (20.72)	17 (5.11)	BJP	66 (19.82)	112 (33.63)
91	BJP	273 (33.96)	SHS	181 (22.51)	92 (11.45)	NCP	148 (18.41)	202 (25.12)
92	BJP	272 (39.19)	SHS	125 (18.01)	147 (21.18)	NCP	122 (17.58)	175 (25.22)
93	NCP	216 (46.55)	BJP	61 (13.15)	155 (33.4)	INC	60 (12.93)	127 (27.37)
94	SHS	291 (55.96)	NCP	140 (26.92)	151 (29.04)	BJP	26 (5)	63 (12.12)
95	SHS	251 (49.51)	NCP	116 (22.88)	135 (26.63)	BJP	72 (14.2)	68 (13.41)
96	SHS	252 (34.38)	BJP	184 (25.1)	68 (9.28)	NCP	170 (23.19)	127 (17.33)
97	SHS	196 (47.46)	NCP	60 (14.53)	136 (32.93)	BJP	50 (12.11)	107 (25.91)
98	SHS	228 (27.27)	NCP	211 (25.24)	17 (2.03)	BJP	206 (24.64)	191 (22.85)
99	NCP	238 (43.43)	BJP	136 (24.82)	102 (18.61)	SHS	87 (15.88)	87 (15.88)

Contd....

Socio-Economic Amenities - Rural

Access to Education Facilities

Particulars	Number of Villages (% of Population)				
	Available	Not Available	If Not Available (Distance of Nearest Facility)		
			A	B	C
Govt. Primary School	215 (99)	19 (1)	7 (0)	10 (1)	0 (0)
Private Primary School	11 (8)	223 (92)	0 (0)	1 (0)	0 (0)
Govt. Middle School	135 (84)	99 (16)	41 (7)	13 (2)	31 (4)
Private Middle School	9 (6)	225 (94)	8 (2)	5 (1)	0 (0)
Govt. Secondary School	33 (33)	201 (67)	53 (14)	30 (8)	60 (21)
Private Secondary School	16 (15)	218 (85)	30 (9)	16 (5)	0 (0)
Govt. Senior Secondary School	13 (17)	221 (83)	33 (12)	32 (12)	81 (30)
Private Senior Secondary School	8 (7)	226 (93)	29 (8)	27 (10)	11 (4)
Govt. Arts and Science Degree College	0 (0)	234 (100)	8 (5)	14 (5)	137 (60)
Private Arts and Science Degree College	0 (0)	234 (100)	11 (6)	25 (10)	39 (14)
Govt. Engineering College	0 (0)	234 (100)	3 (1)	9 (6)	111 (53)
Private Engineering College	0 (0)	234 (100)	1 (1)	9 (5)	101 (34)
Govt. Medicine College	0 (0)	234 (100)	1 (0)	3 (3)	189 (84)
Private Medicine College	0 (0)	234 (100)	0 (0)	1 (0)	40 (13)
Govt. Management Institute	0 (0)	234 (100)	1 (0)	3 (3)	189 (84)
Private Management Institute	0 (0)	234 (100)	0 (0)	1 (0)	40 (13)
Govt. Polytechnic	0 (0)	234 (100)	2 (2)	3 (1)	165 (73)
Private Polytechnic	0 (0)	234 (100)	4 (2)	5 (3)	55 (19)
Govt. Vocational Training School/ITI	0 (0)	234 (100)	6 (2)	11 (6)	193 (82)
Private Vocational Training School/ITI	0 (0)	234 (100)	0 (0)	2 (0)	22 (9)
Govt. Non Formal Training Centre	0 (0)	234 (100)	4 (2)	10 (7)	197 (83)
Private Non Formal Training Centre	0 (0)	234 (100)	1 (0)	1 (0)	21 (8)
Govt. School For Disabled	1 (0)	233 (100)	0 (0)	3 (3)	206 (85)
Private School For Disabled	0 (0)	234 (100)	3 (3)	2 (1)	19 (8)
Government Others	0 (0)	234 (100)	0 (0)	0 (0)	0 (0)
Private Others	48 (13)	186 (87)	0 (0)	0 (0)	0 (0)

Note : Distance A : Less than 5 km; B : Between 5-10 km; C : 10+ km.; Source : Data Analysis is based on 2011 Census.

DISCLAIMER

The Terms of Use and Disclaimer of Datanet India Private Limited (hereinafter referred to as "Datanet") for use of this analysis report of **Gangapur Assembly Constituency (Gangapur Vidhan Sabha) :-**

1. **Assembly Factbook™** is a Registered Trade Mark owned by Datanet.
2. All the maps are sketched and graphical representation only and have not been drawn to the scale and also not to represent the actual geographical area or boundary of the unit.
3. The data for the aforesaid analysis is based on authentic sources and has been culled from the various publications of Census, CSO and NSSO for district and block level data, various central and state government departments, Central & State Elections Commissions and the concerned Returning Officers' releases, Electoral Rolls, Election results and allied publications, internal assessment, surveys, estimates and analysis. Therefore, certain adjustment of data at micro level may have been done to arrive closer to the macro data.
4. Data have been provided on an "As Is" and "As AVAILABLE" basis
5. The colours shown in the maps or diagram and charts of a particular party, alliance or AC are indicative and do not represent them.
6. This publication which includes maps, sheets, graphs and data would be the property under copyright of Datanet only. The user may use these for its internal study, analysis and research purposes. It's public display, re-selling or any commercial uses by the user are not allowed.
7. Datanet has taken due care and caution in compilation and processing of data and allied information, but does not guarantee the accuracy, adequacy or completeness of any information/analysis and will be not responsible for any errors or omissions or for the results obtained from the use of such information/analysis.
8. All the contents for the publication have been culled from various authentic sources and Datanet reasonably believes such sources to be reliable, but does not make any representations, express or implied as to the accuracy or fitness of use of such information. The information or contents of the information/analysis do not constitute advice and should not be relied upon in making (or refraining from making) any decision. Any reliance placed upon the information provided by Datanet is the sole responsibility and strictly at the user's risk.
9. In no event will Datanet be liable for any damages (including, without limitation, damages for loss of business projects, or loss of profits) arising in contract, tort or otherwise from the use of or inability to use any of its contents, or from any action taken (or refrained from being taken) as a result of using the analysis or any of its contents. Datanet its directors, owners, editors, officials, employees, distributor and agents or any associate will not be liable for any errors in the information contained or any consequences arising from the use of the contents of the provided information/analysis.
10. If any provision of these terms and conditions is held invalid or illegal or unenforceable for any reason by any court of competent jurisdiction, such provision shall be severed and the remainder of provisions of the terms and conditions shall continue in full force and effect as if the Term of Use had been executed with the invalid, illegal or unenforceable provision eliminated.
11. If there are any discrepancies in the information provided, please bring it to attention of Datanet for suitable rectification measures.

Buy Online This Complete Book At
Datanet India eBooks Store

www.indiastatpublications.com

or go directly at

[http://www.indiastatpublications.com/
Assembly_factbook/Maharashtra/Aurangabad/ Gangapur](http://www.indiastatpublications.com/Assembly_factbook/Maharashtra/Aurangabad/Gangapur)

 **indiastat**elections

ISBN : 978-93-5293-216-0



9 789352 932160