



Maharashtra

Assembly Factbook™

Kannad Assembly Constituency



Key Electoral Data of Kannad
Assembly Constituency (Vidhan Sabha)

Maharashtra
Assembly FactbookTM
Kannad Assembly Constituency



Kannad Vidhan Sabha

Editor & Director

Dr. R.K. Thukral

Research Editor

Dr. Shafeeq Rahman

Compiled, Researched and Published by Datanet India Pvt. Ltd.

D-100, 1st Floor,

Okhla Industrial Area, Phase-I,
New Delhi- 110020.

Ph.: 91-11- 43580781-84

Email : support@indiastatpublications.com

Website : www.indiastatelections.com

Online Book Store :

www.indiastatpublications.com

Report No. : AFB/MH-105-0125

ISBN : 978-93-5293-247-4

First Edition : January, 2018

Eighth Updated Edition : January, 2025

Price : Rs. 11500/-

US\$ 310

© Datanet India Pvt. Ltd.

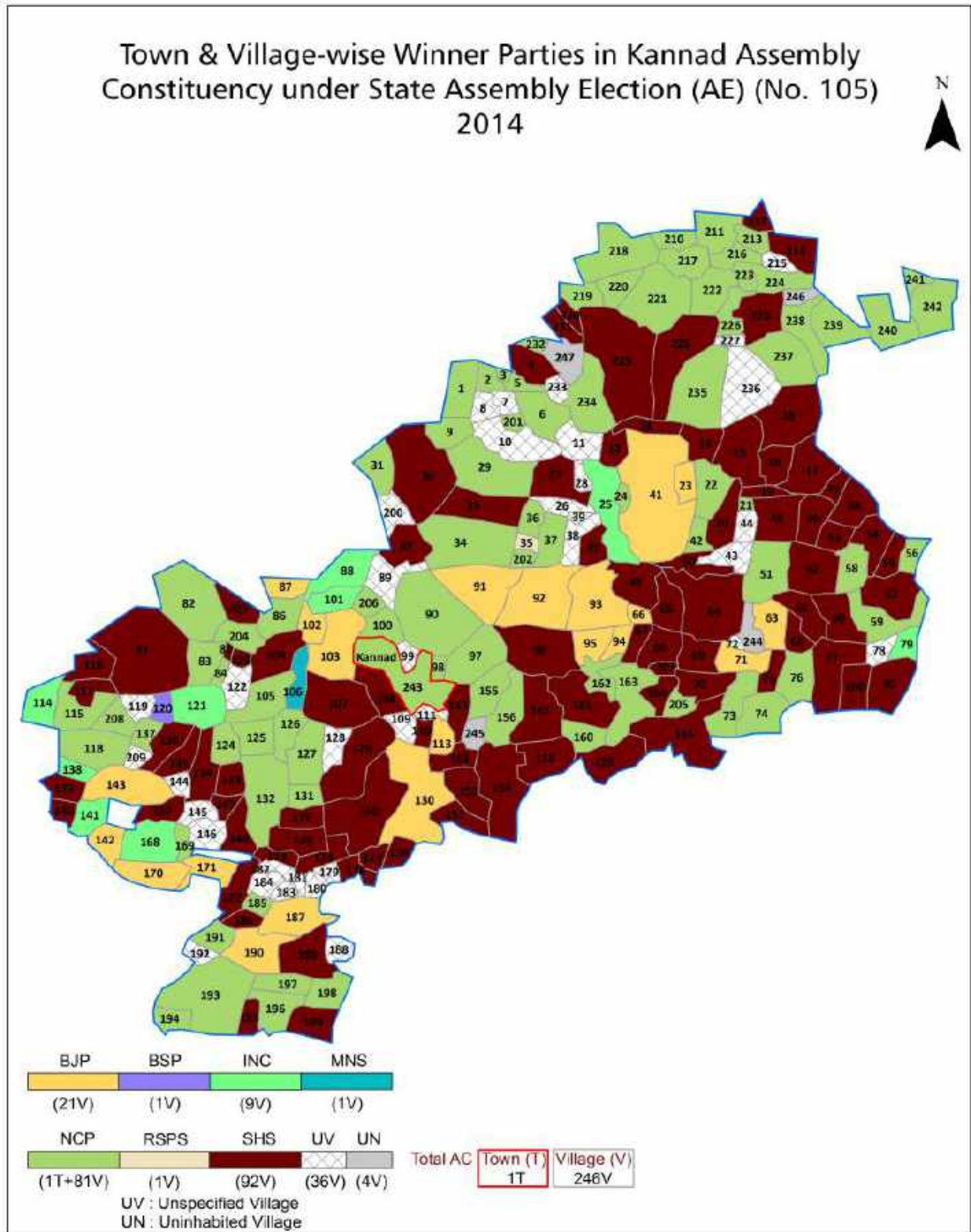
All rights reserved. No part of this book may be reproduced, stored in a retrieval system or transmitted in any form or by any means, mechanical photocopying, photographing, scanning, recording or otherwise without the prior written permission of the publisher. Please refer to Disclaimer at page no. 197 for the use of this publication.

Printed in India

Contents

No.	Particulars	Page No.
	Introduction	
1	Assembly Constituency - (Vidhan Sabha) at a Glance Features of Assembly as per Delimitation Commission of India (2008)	1-2
	Location and Political Maps	
2	Location Map Boundaries of Assembly Constituency - (Vidhan Sabha in District Boundaries of Assembly Constituency under Parliamentary Constituency - (Lok Sabha) Town & Village-wise Winner Parties- 2024-PE, 2024-AE, 2019-PE, 2019-AE, 2014-PE and 2014-AE	3-10
	Administrative Setup (2011)	
3	District Sub-district Towns Villages Inhabited Villages Uninhabited Villages Village Panchayat Intermediate Panchayat	11-23
	Demographics (2011)	
4	Population Households Rural/Urban Population Towns and Villages by Population Size Sex Ratio (Total & 0-6 Years) Religious Population Social Population Literacy Rate	24-25
	Electoral Features	
5	Important Dates of Last Elections Held Electors by Gender Service Electors Voters Voters Turnout Polling Stations & Average Number of Electors per Polling Station Electors by Age Group Present Elected Representatives	26-31
	Historical Summary Election Results	
6	Vote Share of Major Parties Winning Margin (Number & Percentage Polarity of Parties Summary Result of Assembly Segment of Parliamentary Elections 2024, 2019, 2014, 2009, 2004 and 1999 Summary Result of Assembly Elections 2024, 2019, 2014, 2009, 2004, 1999, 1995, 1990, 1985, 1980, 1978, 1972, 1967 and 1962	32-53
	Polling Station Level Election Results	
7	Name and Number of Polling Station 2024-PE, 2024-AE, 2019-PE, 2019-AE, 2014-PE and 2014-AE Polling Station-wise Electors, Voters & Voters Turnout 2024-PE, 2024-AE, 2019-PE, 2019-AE, 2014-PE and 2014-AE Polling Station wise Elections Results 2024-PE, 2024-AE, 2019-PE, 2019-AE, 2014-PE & 2014-AE	54-177
	Share of Assembly Constituency	
8	Share of Assembly Constituency - (Vidhan Sabha) in State, District and Parliamentary Constituency - (Lok Sabha)	178
	Socio-Economic Amenities (2011)	
9	Access to Administrative Units Agricultural, Manufacturing and Industrial Commodities Demographic Indicators Education Health & Manpower Drinking Water Supply Sanitation Entertainment and Recreations Infrastructure Power Food Allocation Distribution and Marketing of Agriculture Commodities Infrastructure Transport and Road Infrastructure Communication Banking and Financial Services Land Use Irrigation Source	180-192
10	Abbreviation & Sources	194-195
11	Disclaimer	197

Location & Political Map



Administrative Setup

List of Village Panchayat & Intermediate Panchayat (Block) Name - 2011

Village Name	Village Panchayat Name	Intermediate Panchayat Name
Adgaon (Pishor)	Adgaon	Kannad
Adgaon Jehur	Adgaon	Kannad
Alapur	Alapur	Kannad
Amba	Amba	Kannad
Amba Tanda (N.V.)	Amba Tanda	Kannad
Ambala	Abala	Kannad
Ambegaon Bk.	Dhamani	Kannad
Ambegaon Kh.	Nagpur	Kannad
Amdabad	Amdabad	Kannad
Andhaner	Andhaner	Kannad
Antapur	Alapur	Kannad
Athegaon	Athegaon	Kannad
Aurala	Aurola	Kannad
Aurali	Aurali	Kannad
Aurangpur	Alapur	Kannad
Bahirgaon	Bahirgaon	Kannad
Balkheda	Ganeshpur	Kannad
Banoti	Banoti	Soegaon
Banoti Tanda (N.V.)	Banoti	Soegaon
Banshendra	Banshendra	Kannad
Barkatpur	Barkatpur	Kannad
Belkheda	Belkheda	Kannad
Belkheda Tanda	Belkheda	Kannad
Bhambarwadi	Bhamberwadi	Kannad
Bharamba (bharanbawadi)	Bharamba(Bharanbawadi)	Kannad
Bharamba Tanda	Bharamba Tanda	Kannad
Bhildari (nagad)	Saigavan	Kannad
Bhildari (pishor)	Bhildari Ja.	Kannad
Bhokangaon	Bhokangaon	Kannad

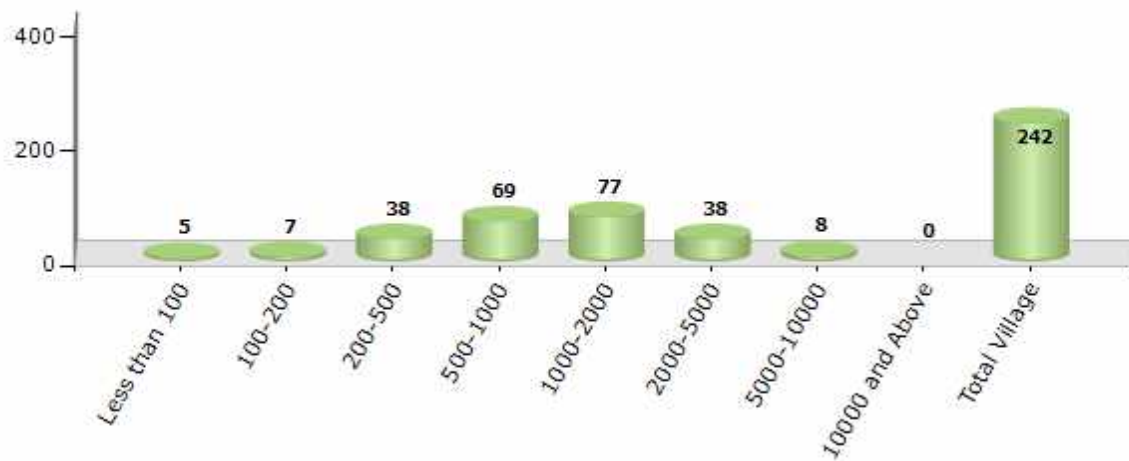
Contd....

Demographics

Number of Villages by Population Size - 2011

Less than 100	100-200	200-500	500-1000	1000-2000	2000-5000	5000-10000	10000 and Above	Total Village
5	7	38	69	77	38	8	0	242

Number of Villages by Population Size - 2011



Number of Towns by Population Size - 2011

Less than 4999	5000-9999	10000-19999	20000-49999	50000-99999	100000 and Above	Total Town
0	0	0	1	0	0	1

Number of Towns by Population Size - 2011

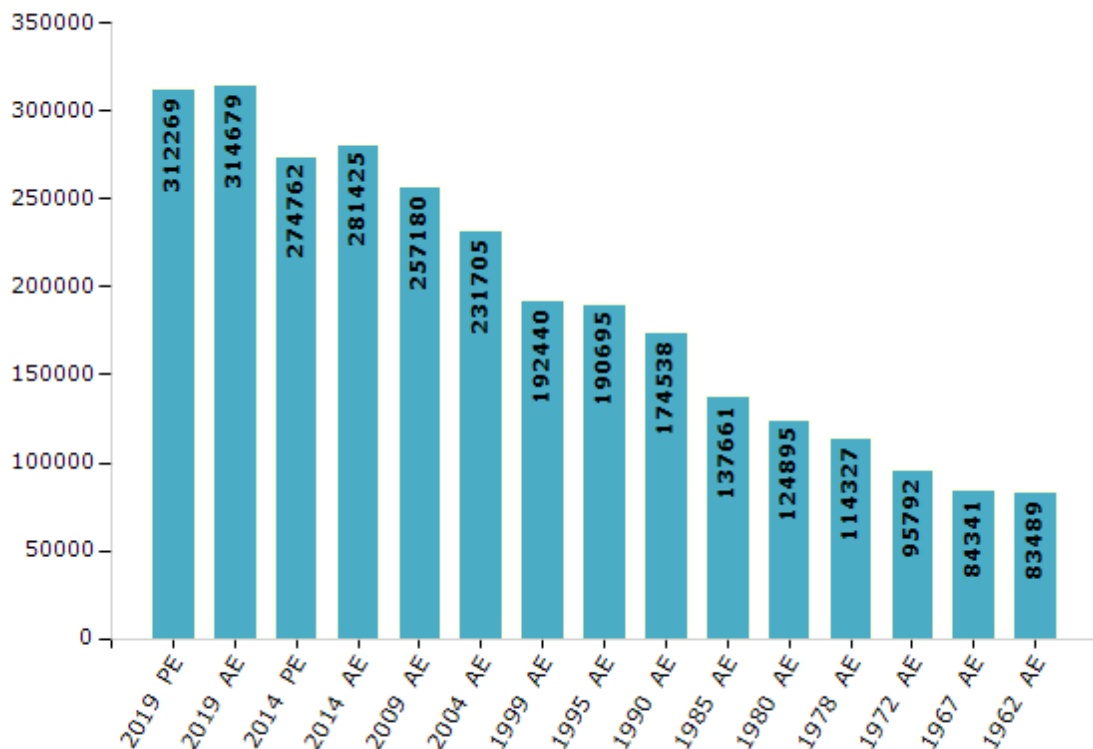


Electoral Features

Electors by Male & Female

Year	Male	Female	Others	Total	Year	Male	Female	Others	Total
2019 PE	165331	146938	0	312269	1999 AE	99426	93014	-	192440
2019 AE	166385	148294	0	314679	1995 AE	97634	93061	-	190695
2014 PE	146910	127852	0	274762	1990 AE	89492	85046	-	174538
2014 AE	150062	131363	0	281425	1985 AE	68056	69605	-	137661
2009 PE	-	-	-	-	1980 AE	61909	62986	-	124895
2009 AE	134154	123026	-	257180	1978 AE	57036	57291	-	114327
2004 PE	-	-	-	-	1972 AE	47677	48115	-	95792
2004 AE	119621	112084	-	231705	1967 AE	-	-	-	84341
1999 PE	-	-	-	-	1962 AE	-	-	-	83489

Number of Electors



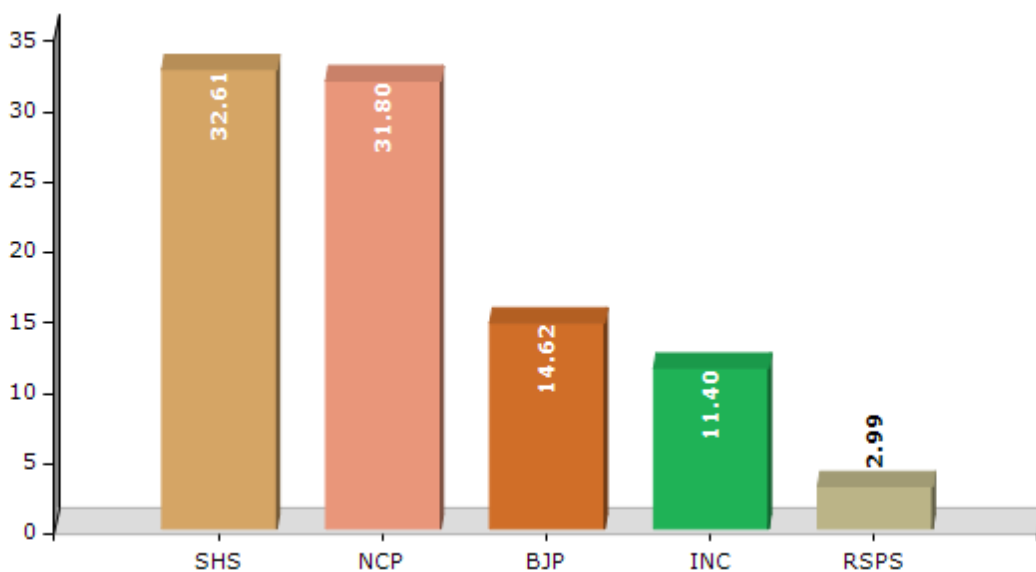
Note : AE : Assembly Election, PE : Assembly Segment of Parliamentary Election

Historical Summary Election Results

Summary Result of Assembly Election - 2014

Candidate Name	Party	Votes	Votes %
Jadhav Harshvardhan Raibhan	SHS	62542	32.61
Udaysing Sardarsing Rajput	NCP	60981	31.8
Dr. Sanjay Gavhane	BJP	28037	14.62
Namdevrao Ramrao Pawar	INC	21865	11.4
Rathod Maruti Gulabrao	RSPS	5732	2.99
Subhash Patil	MNS	3602	1.88
Rathod Keshav Mansing	BSP	3522	1.84
Kaduba Laxmanrao Pawar	BMUP	904	0.47
Sayyad Isaq Yusuf	IND	794	0.41
Munjal Bapu Subhash	IND	698	0.36
Kazi Nasiroddin Naimodin	IND	511	0.27
Avinash Laxmikant Chavan	IND	499	0.26
	NOTA	2094	1.09

Votes Percentage of Top Parties - 2014



Polling Station Level Election Results

Number and Name of Polling Stations (PS) (2019 AE)

Number of Polling Stations	Name of Polling Stations	Number of Polling Stations	Name of Polling Stations
1	Z. P. Pra. Uppalakheda Suntada Room No-01X	22	Z. P. Pra. Sha . Tidka Room No-02X
2	Z. P. Pra. Uppalakheda Suntada Room No-02X	23	Z. P. Pra. Sha. Varathan East Side
3	Z. P. Pra. Sha . Upalakheda Antur	24	Z. P. Pra. Sha . Varathan West Side
4	Z. P. Pra. Sha Galavada B	25	Z. P. Pra. Sha. Hanummatakheda Room No. 1
5	Z. P. Pra. Sha Nibhora	26	Z. P. Pra. Sha. Hanummatakheda Kholi . 2
6	Z. P. Pra. Sha Nibhora	27	Z. P. Pra. Sha. Mohalai
7	Z. P. Pra. Sha . Mhashikotha	28	Z. P. Pra. Sha. Kinhi Room No. 1
8	Z. P. Pra. Sha Pohuri Bu	29	Z. P. Pra. Sha. Kinhi Kholi . 2
9	Z. P. Pra. Sha Vanaganv	30	Z. P. Pra. Sha. Palashi East Side
10	Z. P. Pra. Sha . Ghorakud	31	Z. P. Pra. Sha. Palashi West Side
11	Z. P. Pra. Sha Godeganv North Side	32	Z. P. Pra. Sha. Banoti East Side
12	Z. P. Pra. Sha Godeganv East Side	33	Z. P. Pra. Sha. Banoti North Side
13	Z. P. Pra. Sha Godeganv West Side	34	Z. P. Pra. Sha. Banoti West Side
14	Z. P. Pra. Sha Shidol Room No-01X	35	Z. P. Pra. Sha. Ghosala Room No-01X
15	Z. P. Pra. Sha Shidol Room No-02X	36	Z. P. Pra. Sha. Ghosala Room No-02X
16	Z. P. Pra. Sha Pimpri Antur	37	Z. P. Pra. Sha. Nimakhedi
17	Z. P. Pra. Sha Vadaganv T.	38	Z. P. Pra. Sha. Umaravihare
18	Z. P. Pra. Sha Titur	39	Z. P. Pra. Sha. Nandaganv
19	Z. P. Pra. Sha Mukhed	40	Z. P. Pra. Sha. Jangali Kotha
20	Z. P. Pra. Sha Vakadi	41	Z. P. Pra. Sha. Wadi Room No.1X
21	Z. P. Pra. Sha . Tidka Room No-01X	42	Z. P. Pra. Sha. Wadi Room No.2X

Contd....

Polling Station Level Election Results

Polling Station-wise Votes Secured by Overall Top Five Parties in Kannad Assembly in Assembly Election (AE) under Aurangabad Parliamentary Constituency in Maharashtra (2019)

Number of Polling Station	Winner - Udaysing Sardarsing Rajput (SHS)	Runner-up - Jadhav Harshawardhan Raibhanji (IND)	3rd - Kolhe Santosh Kisan (NCP)	4th - Maruti Gulab Rathod (VBA)	5th - Kishor (Aaba) Narayanrao Pawar (IND)	NOTA	Other	Total Votes Secured
36	112	61	219	28	75	4	5	504
37	162	90	8	5	8	7	12	292
38	56	19	47	41	4	2	16	185
39	555	114	62	81	8	12	19	851
40	545	38	118	46	16	16	15	794
41	169	333	154	24	9	3	26	718
42	258	224	90	46	4	6	22	650
43	532	13	39	45	1	10	10	650
44	315	115	36	52	17	4	6	545
45	582	11	62	12	3	20	2	692
46	360	55	87	56	85	12	12	667
47	203	4	191	29	4	9	6	446
48	208	20	148	21	5	7	4	413
49	240	50	109	11	7	12	8	437
50	377	102	84	102	7	5	6	683
51	458	110	75	0	11	3	2	659
52	427	163	92	32	4	1	8	727
53	280	69	127	98	8	12	11	605
54	593	38	63	46	2	18	2	762
55	184	176	212	8	18	3	6	607
56	81	16	602	36	18	9	23	785
57	215	157	363	74	37	17	14	877
58	294	65	258	9	64	14	15	719
59	134	151	161	57	16	9	25	553
60	303	15	163	50	11	3	4	549
61	295	19	102	119	6	3	4	548
62	157	159	190	3	67	4	15	595
63	219	69	184	65	75	9	18	639
64	120	124	71	83	7	9	18	432
65	8	107	3	4	1	0	7	130
66	284	269	138	10	15	15	21	752
67	103	303	92	2	12	6	27	545
68	92	326	65	24	7	6	22	542
69	269	206	91	21	38	5	20	650
70	244	223	108	32	71	4	24	706

Contd....

Polling Station Level Election Results

Winner, Runner-up and 3rd Party Position & Winning Margin According to Polling Stations in Kannad Assembly in Assembly Election (AE) under Aurangabad Parliamentary Constituency in Maharashtra (2019)

Polling Station Number	Winner Party	Winner Votes (%)	Runner-up Party	Runner-up Votes (%)	Winning Margin Votes (%)	Third Party	Third Party Votes (%)	Other Votes (%)
71	IND (JHR)	265 (39.55)	NCP	177 (26.42)	88 (13.13)	SHS	165 (24.63)	63 (9.4)
72	IND (JHR)	300 (46.51)	NCP	172 (26.67)	128 (19.84)	SHS	78 (12.09)	95 (14.73)
73	IND (JHR)	161 (37.1)	SHS	149 (34.33)	12 (2.77)	NCP	98 (22.58)	26 (5.99)
74	NCP	149 (33.86)	SHS	109 (24.77)	40 (9.09)	IND (JHR)	97 (22.05)	85 (19.32)
75	SHS	197 (38.7)	IND (JHR)	162 (31.83)	35 (6.87)	NCP	110 (21.61)	40 (7.86)
76	NCP	189 (33.63)	IND (JHR)	161 (28.65)	28 (4.98)	SHS	157 (27.94)	55 (9.79)
77	SHS	152 (54.29)	IND (JHR)	71 (25.36)	81 (28.93)	NCP	35 (12.5)	22 (7.86)
78	SHS	307 (43.36)	NCP	200 (28.25)	107 (15.11)	VBA	114 (16.1)	87 (12.29)
79	SHS	256 (86.49)	IND (JHR)	20 (6.76)	236 (79.73)	NCP	13 (4.39)	7 (2.36)
80	SHS	365 (51.19)	NCP	186 (26.09)	179 (25.1)	IND (JHR)	98 (13.74)	64 (8.98)
81	SHS	315 (63.77)	IND (JHR)	88 (17.81)	227 (45.96)	NCP	45 (9.11)	46 (9.31)
82	NCP	194 (42.27)	SHS	133 (28.98)	61 (13.29)	IND (JHR)	72 (15.69)	60 (13.07)
83	NCP	204 (40.16)	SHS	179 (35.24)	25 (4.92)	IND (JHR)	79 (15.55)	46 (9.06)
84	NCP	636 (68.31)	SHS	171 (18.37)	465 (49.94)	IND (JHR)	63 (6.77)	61 (6.55)
85	SHS	307 (41.04)	IND (JHR)	206 (27.54)	101 (13.5)	NCP	179 (23.93)	56 (7.49)
86	IND (JHR)	444 (52.05)	NCP	198 (23.21)	246 (28.84)	SHS	153 (17.94)	58 (6.8)
87	IND (JHR)	251 (46.31)	NCP	161 (29.7)	90 (16.61)	SHS	93 (17.16)	37 (6.83)
88	SHS	205 (39.5)	IND (JHR)	201 (38.73)	4 (0.77)	NCP	73 (14.07)	40 (7.71)
89	NCP	277 (43.97)	IND (JHR)	152 (24.13)	125 (19.84)	SHS	113 (17.94)	88 (13.97)
90	SHS	246 (43.54)	NCP	143 (25.31)	103 (18.23)	IND (JHR)	136 (24.07)	40 (7.08)
91	NCP	197 (28.47)	SHS	176 (25.43)	21 (3.04)	IND (JHR)	174 (25.14)	145 (20.95)
92	VBA	616 (65.74)	SHS	202 (21.56)	414 (44.18)	IND (JHR)	62 (6.62)	57 (6.08)
93	SHS	156 (44.83)	IND (JHR)	85 (24.43)	71 (20.4)	VBA	62 (17.82)	45 (12.93)
94	VBA	251 (67.29)	SHS	91 (24.4)	160 (42.89)	IND (JHR)	12 (3.22)	19 (5.09)
95	NCP	317 (42.72)	IND (JHR)	252 (33.96)	65 (8.76)	SHS	123 (16.58)	50 (6.74)
96	IND (JHR)	259 (36.17)	SHS	165 (23.04)	94 (13.13)	NCP	114 (15.92)	178 (24.86)
97	IND (JHR)	352 (48.02)	VBA	143 (19.51)	209 (28.51)	NCP	104 (14.19)	134 (18.28)
98	SHS	276 (68.15)	IND (JHR)	61 (15.06)	215 (53.09)	VBA	35 (8.64)	33 (8.15)
99	VBA	212 (37.92)	SHS	153 (27.37)	59 (10.55)	IND (JHR)	77 (13.77)	117 (20.93)
100	VBA	515 (53.65)	IND (KNP)	145 (15.1)	370 (38.55)	SHS	134 (13.96)	166 (17.29)
101	VBA	433 (41.88)	NCP	277 (26.79)	156 (15.09)	SHS	187 (18.09)	137 (13.25)
102	NCP	444 (51.57)	IND (JHR)	196 (22.76)	248 (28.81)	SHS	139 (16.14)	82 (9.52)
103	VBA	308 (50.16)	NCP	131 (21.34)	177 (28.82)	SHS	88 (14.33)	87 (14.17)
104	VBA	199 (31.19)	NCP	167 (26.18)	32 (5.01)	SHS	118 (18.5)	154 (24.14)
105	IND (JHR)	465 (77.11)	SHS	36 (5.97)	429 (71.14)	IND (VNT)	27 (4.48)	75 (12.44)

Contd....

Socio-Economic Amenities - Rural

Access to Education Facilities

Particulars	Number of Villages (% of Population)				
	Available	Not Available	If Not Available (Distance of Nearest Facility)		
			A	B	C
Govt. Primary School	229 (99)	13 (1)	5 (0)	7 (0)	0 (0)
Private Primary School	9 (13)	233 (87)	1 (0)	0 (0)	0 (0)
Govt. Middle School	146 (85)	96 (15)	51 (8)	16 (2)	18 (3)
Private Middle School	7 (9)	235 (91)	6 (1)	2 (0)	2 (0)
Govt. Secondary School	51 (44)	191 (56)	58 (16)	57 (14)	40 (13)
Private Secondary School	14 (12)	228 (88)	15 (4)	7 (2)	3 (0)
Govt. Senior Secondary School	23 (26)	219 (74)	50 (17)	70 (24)	53 (14)
Private Senior Secondary School	8 (11)	234 (89)	21 (7)	13 (5)	8 (3)
Govt. Arts and Science Degree College	0 (0)	242 (100)	24 (10)	46 (13)	114 (52)
Private Arts and Science Degree College	0 (0)	242 (100)	8 (2)	14 (7)	36 (15)
Govt. Engineering College	0 (0)	242 (100)	4 (2)	19 (7)	138 (55)
Private Engineering College	0 (0)	242 (100)	0 (0)	2 (1)	79 (35)
Govt. Medicine College	0 (0)	242 (100)	2 (0)	10 (3)	202 (86)
Private Medicine College	0 (0)	242 (100)	0 (0)	1 (0)	27 (11)
Govt. Management Institute	0 (0)	242 (100)	2 (0)	10 (3)	202 (86)
Private Management Institute	0 (0)	242 (100)	0 (0)	1 (0)	27 (11)
Govt. Polytechnic	0 (0)	242 (100)	2 (1)	2 (1)	126 (54)
Private Polytechnic	0 (0)	242 (100)	2 (1)	5 (2)	105 (41)
Govt. Vocational Training School/ITI	0 (0)	242 (100)	13 (6)	11 (4)	196 (81)
Private Vocational Training School/ITI	1 (2)	241 (98)	0 (0)	1 (0)	20 (7)
Govt. Non Formal Training Centre	0 (0)	242 (100)	10 (4)	9 (4)	201 (85)
Private Non Formal Training Centre	0 (0)	242 (100)	0 (0)	1 (0)	21 (8)
Govt. School For Disabled	0 (0)	242 (100)	6 (1)	7 (2)	206 (86)
Private School For Disabled	0 (0)	242 (100)	0 (0)	1 (0)	22 (11)
Government Others	0 (0)	242 (100)	0 (0)	0 (0)	0 (0)
Private Others	152 (64)	90 (36)	0 (0)	0 (0)	0 (0)

Note : Distance A : Less than 5 km; B : Between 5-10 km; C : 10+ km.; Source : Data Analysis is based on 2011 Census.

DISCLAIMER

The Terms of Use and Disclaimer of Datanet India Private Limited (hereinafter referred to as "Datanet") for use of this analysis report of **Kannad Assembly Constituency (Kannad Vidhan Sabha) :-**

1. **Assembly Factbook™** is a Registered Trade Mark owned by Datanet.
2. All the maps are sketched and graphical representation only and have not been drawn to the scale and also not to represent the actual geographical area or boundary of the unit.
3. The data for the aforesaid analysis is based on authentic sources and has been culled from the various publications of Census, CSO and NSSO for district and block level data, various central and state government departments, Central & State Elections Commissions and the concerned Returning Officers' releases, Electoral Rolls, Election results and allied publications, internal assessment, surveys, estimates and analysis. Therefore, certain adjustment of data at micro level may have been done to arrive closer to the macro data.
4. Data have been provided on an "As Is" and "As AVAILABLE" basis
5. The colours shown in the maps or diagram and charts of a particular party, alliance or AC are indicative and do not represent them.
6. This publication which includes maps, sheets, graphs and data would be the property under copyright of Datanet only. The user may use these for its internal study, analysis and research purposes. It's public display, re-selling or any commercial uses by the user are not allowed.
7. Datanet has taken due care and caution in compilation and processing of data and allied information, but does not guarantee the accuracy, adequacy or completeness of any information/analysis and will be not responsible for any errors or omissions or for the results obtained from the use of such information/analysis.
8. All the contents for the publication have been culled from various authentic sources and Datanet reasonably believes such sources to be reliable, but does not make any representations, express or implied as to the accuracy or fitness of use of such information. The information or contents of the information/analysis do not constitute advice and should not be relied upon in making (or refraining from making) any decision. Any reliance placed upon the information provided by Datanet is the sole responsibility and strictly at the user's risk.
9. In no event will Datanet be liable for any damages (including, without limitation, damages for loss of business projects, or loss of profits) arising in contract, tort or otherwise from the use of or inability to use any of its contents, or from any action taken (or refrained from being taken) as a result of using the analysis or any of its contents. Datanet its directors, owners, editors, officials, employees, distributor and agents or any associate will not be liable for any errors in the information contained or any consequences arising from the use of the contents of the provided information/analysis.
10. If any provision of these terms and conditions is held invalid or illegal or unenforceable for any reason by any court of competent jurisdiction, such provision shall be severed and the remainder of provisions of the terms and conditions shall continue in full force and effect as if the Term of Use had been executed with the invalid, illegal or unenforceable provision eliminated.
11. If there are any discrepancies in the information provided, please bring it to attention of Datanet for suitable rectification measures.

Buy Online This Complete Book At
Datanet India eBooks Store

www.indiastatpublications.com

or go directly at

[http://www.indiastatpublications.com/
Assembly_factbook/Maharashtra/Aurangabad/ Kannad](http://www.indiastatpublications.com/Assembly_factbook/Maharashtra/Aurangabad/Kannad)

 **indiastat**elections

ISBN - 978-93-5293-247-4



9 78 93 52 93 24 74