



Maharashtra

Assembly Factbook™

Vaijapur Assembly Constituency



Key Electoral Data of Vaijapur
Assembly Constituency (Vidhan Sabha)

Maharashtra

Assembly Factbook™

Vaijapur Assembly Constituency



Vaijaur Vidhan Sabha

Editor & Director

Dr. R.K. Thukral

Research Editor

Dr. Shafeeq Rahman

Compiled, Researched and Published by Datanet India Pvt. Ltd.

D-100, 1st Floor,

Okhla Industrial Area, Phase-I,
New Delhi- 110020.

Ph.: 91-11- 43580781-84

Email : support@indiastatpublications.com

Website : www.indiastatelections.com

Online Book Store :

www.indiastatpublications.com

Report No. : AFB/MH-112-0123

ISBN : 978-93-5293-369-3

First Edition : January, 2018

Sixth Updated Edition : January, 2023

Price : Rs. 11500/-

US\$ 310

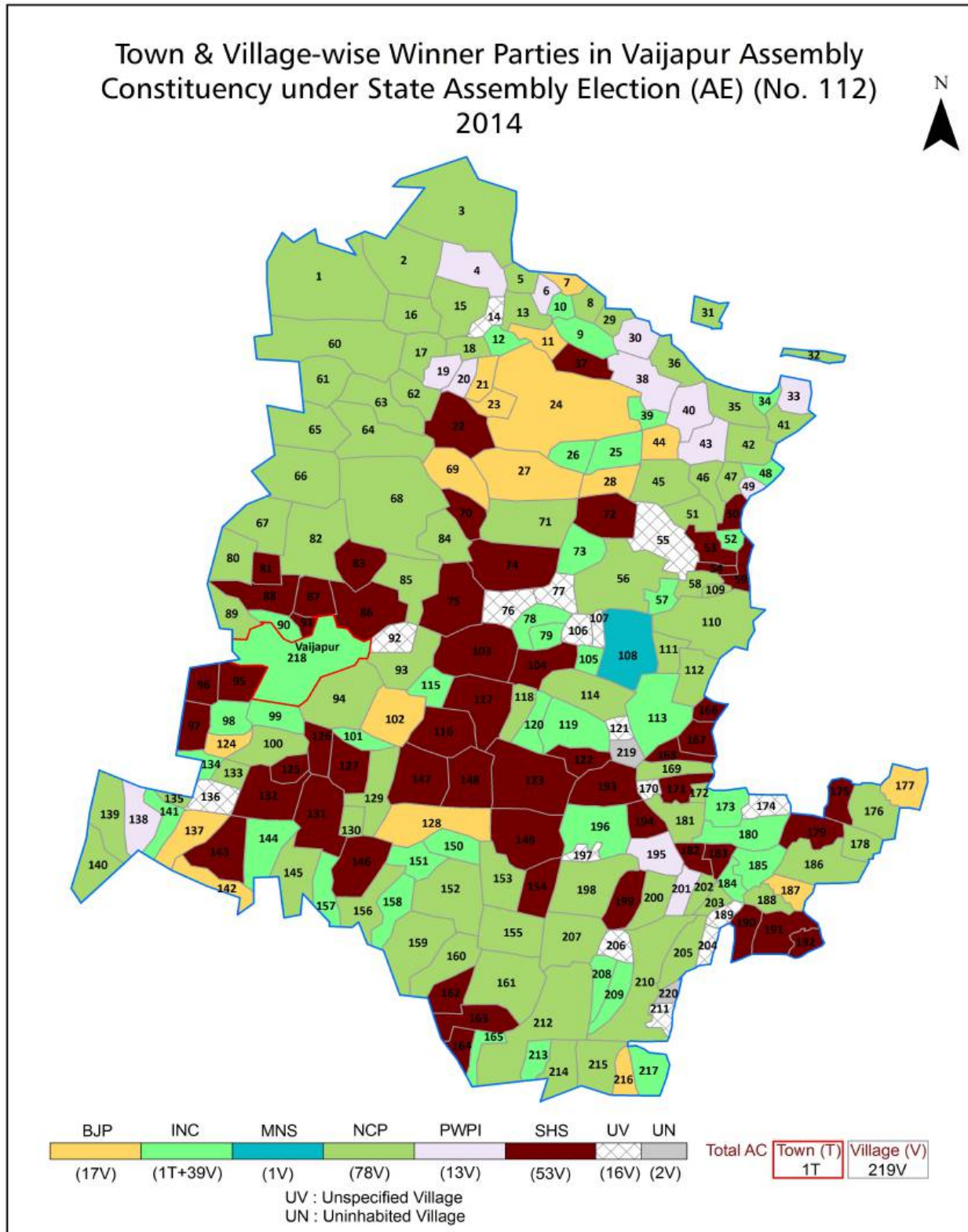
© Datanet India Pvt. Ltd.

All rights reserved. No part of this book may be reproduced, stored in a retrieval system or transmitted in any form or by any means, mechanical photocopying, photographing, scanning, recording or otherwise without the prior written permission of the publisher. Please refer to Disclaimer at page no. 194 for the use of this publication.

Printed in India

No.	Particulars	Page No.
	Introduction	
1	Assembly Constituency - (Vidhan Sabha) at a Glance Features of Assembly as per Delimitation Commission of India (2008)	1-2
	Location and Political Maps	
2	Location Map Boundaries of Assembly Constituency - (Vidhan Sabha) in District Boundaries of Assembly Constituency under Parliamentary Constituency - (Lok Sabha) Town & Village-wise Winner Parties- 2019-PE, 2019-AE, 2014-PE and 2014-AE	3-10
	Administrative Setup (2011)	
3	District Sub-district Towns Villages Inhabited Villages Uninhabited Villages Village Panchayat Intermediate Panchayat	11-22
	Demographics (2011)	
4	Population Households Rural/Urban Population Towns and Villages by Population Size Sex Ratio (Total & 0-6 Years) Religious Population Social Population Literacy Rate	23-24
	Electoral Features	
5	Important Dates of Last Elections Held Electors by Gender Service Electors Voters Voters Turnout Polling Stations & Average Number of Electors per Polling Station Electors by Age Group Present Elected Representatives	25-30
	Historical Summary Election Results	
6	Vote Share of Major Parties Winning Margin (Number & Percentage) Polarity of Parties Summary Result of Assembly Segment of Parliamentary Elections 2019, 2014, 2009, 2004 and 1999 Summary Result of Assembly Elections 2019, 2014, 2009, 2004, 1999, 1995, 1990, 1985, 1980, 1978, 1972, 1967 and 1962	31-52
	Polling Station Level Election Results	
7	Name and Number of Polling Station 2019-PE, 2019-AE, 2014-PE and 2014-AE Polling Station-wise Electors, Voters & Voters Turnout 2019-PE, 2019-AE, 2014-PE and 2014-AE Polling Station wise Elections Results 2019-PE, 2019-AE, 2014-PE and 2014-AE	53-174
	Share of Assembly Constituency	
8	Share of Assembly Constituency - (Vidhan Sabha) in State, District and Parliamentary Constituency - (Lok Sabha)	175
	Socio-Economic Amenities (2011)	
9	Access to Administrative Units Agricultural, Manufacturing and Industrial Commodities Demographic Indicators Education Health & Manpower Drinking Water Supply Sanitation Entertainment and Recreations Infrastructure Power Food Allocation Distribution and Marketing of Agriculture Commodities Infrastructure Transport and Road Infrastructure Communication Banking and Financial Services Land Use Irrigation Source	177-189
10	Abbreviation & Sources	191-192
11	Disclaimer	194

Location & Political Map



Administrative Setup

List of Village Panchayat & Intermediate Panchayat (Block) Name - 2011

Village Name	Village Panchayat Name	Intermediate Panchayat Name
Agar Kanadgaon	Agar Kanadgaon	Gangapur
Agar Saigaon	Agar Saigaon	Vaijapur
Agathan	Agathan	Gangapur
Aghur	Adhur	Vaijapur
Akoli Wadgaon	-	Gangapur
Alamgirpur	-	Gangapur
Alapurwadi	-	Vaijapur
Amanatpurwadi	Amanatpurwadi	Vaijapur
Aminabad	Akomi Vadgaon	Gangapur
Anchalgaon	-	Vaijapur
Aurangpur	Auranpur	Vaijapur
Awwalgaon	Awwalgaon	Vaijapur
Babhulgaon Bk.	-	Vaijapur
Babhulgaon Ganga	Nandur Dhok	Vaijapur
Babhulgaon Kh.	-	Vaijapur
Babhulkheda	-	Vaijapur
Babhultel	-	Vaijapur
Babtara	Babtara	Vaijapur
Bagadi	Bagadi	Gangapur
Baigaon	-	Vaijapur
Bajathan	-	Vaijapur
Balhegaon	-	Vaijapur
Ballali Sagaj	Ballali Sagaj	Vaijapur
Belgaon	Belgaon	Vaijapur
Bendawadi	-	Vaijapur
Bhadali	-	Vaijapur
Bhagathan	Bhagathan	Gangapur
Bhaggaon	Bhaggaon	Vaijapur
Bhagur	Bhagur	Vaijapur

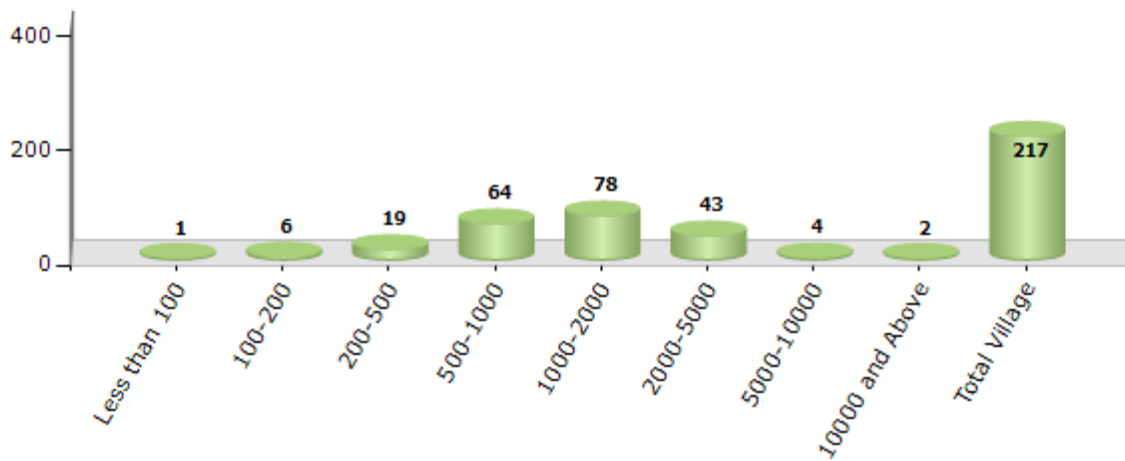
Contd....

Demographics

Number of Villages by Population Size - 2011

Less than 100	100-200	200-500	500-1000	1000-2000	2000-5000	5000-10000	10000 and Above	Total Village
1	6	19	64	78	43	4	2	217

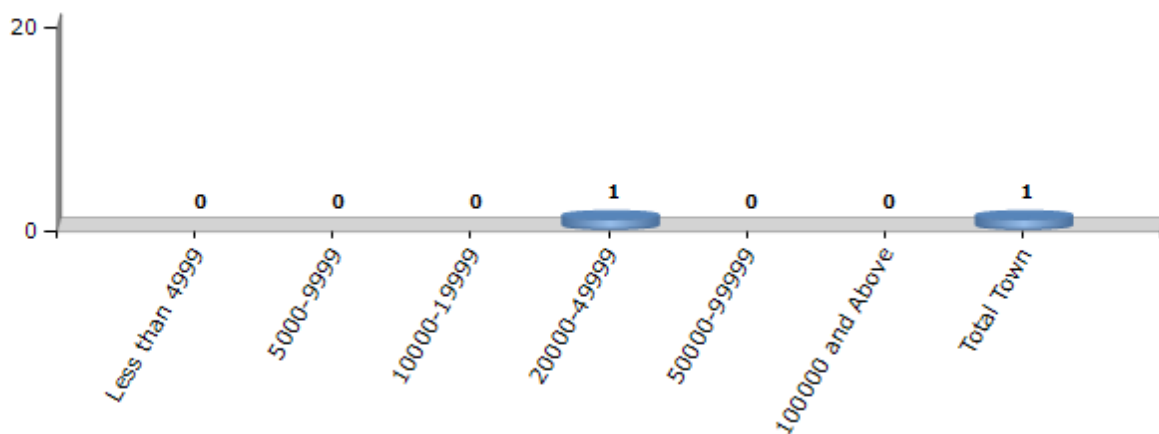
Number of Villages by Population Size - 2011



Number of Towns by Population Size - 2011

Less than 4999	5000-9999	10000-19999	20000-49999	50000-99999	100000 and Above	Total Town
0	0	0	1	0	0	1

Number of Towns by Population Size - 2011

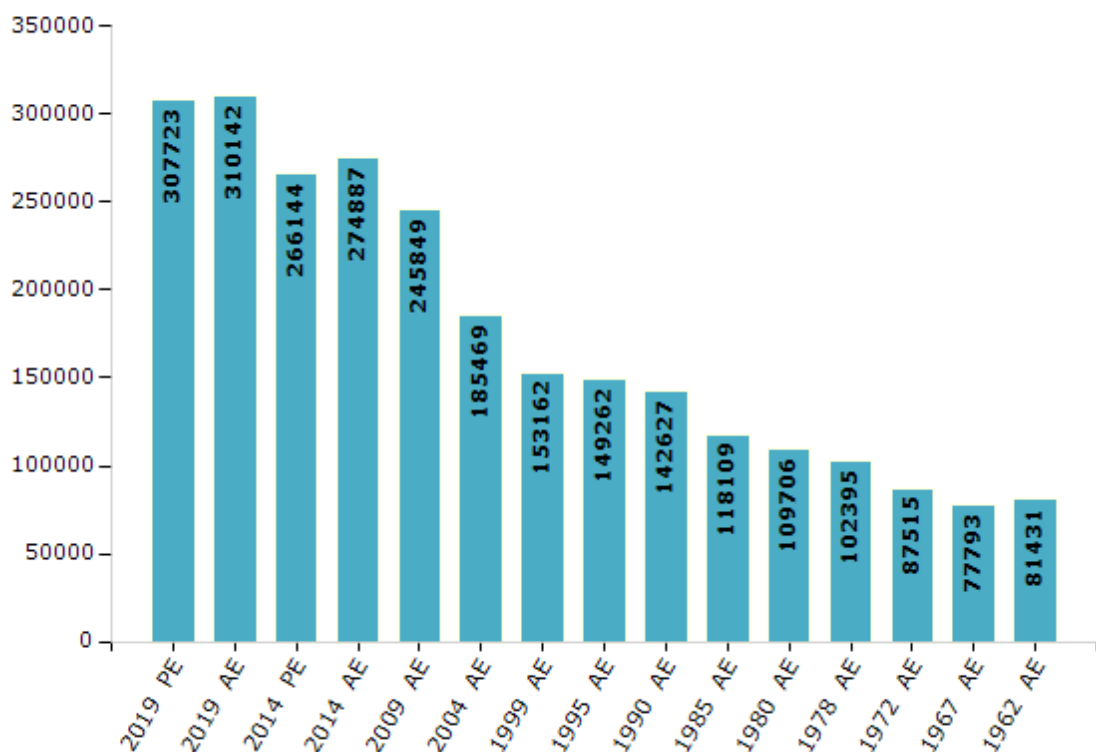


Electoral Features

Electors by Male & Female

Year	Male	Female	Others	Total	Year	Male	Female	Others	Total
2019 PE	161697	146025	1	307723	1999 AE	78008	75154	-	153162
2019 AE	162857	147285	0	310142	1995 AE	76095	73167	-	149262
2014 PE	140398	125746	0	266144	1990 AE	73138	69489	-	142627
2014 AE	144805	130082	0	274887	1985 AE	58753	59356	-	118109
2009 PE	-	-	-	-	1980 AE	54619	55087	-	109706
2009 AE	127980	117869	-	245849	1978 AE	50910	51485	-	102395
2004 PE	-	-	-	-	1972 AE	43255	44260	-	87515
2004 AE	94995	90474	-	185469	1967 AE	-	-	-	77793
1999 PE	-	-	-	-	1962 AE	-	-	-	81431

Number of Electors



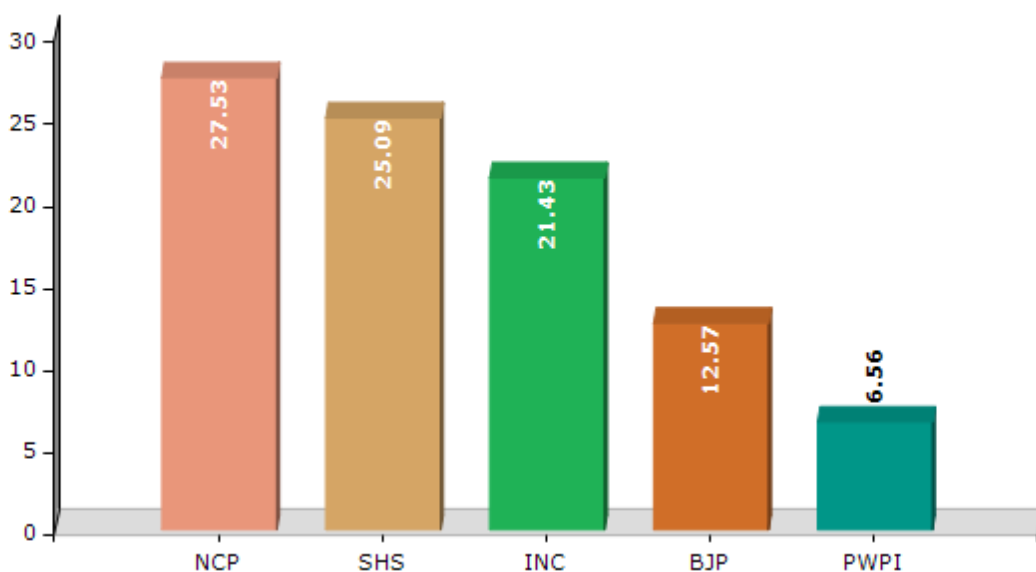
Note : AE : Assembly Election, PE : Assembly Segment of Parliamentary Election

Historical Summary Election Results

Summary Result of Assembly Election - 2014

Candidate Name	Party	Votes	Votes %
Bhausahab Patil Chikatgaonkar	NCP	53114	27.53
R. M. Wani	SHS	48405	25.09
Dr. Dineshbhau Pardeshi	INC	41346	21.43
Ekanath Khanderao Jadhav	BJP	24243	12.57
Ramhari Karbhari Jadhav	PWPI	12648	6.56
Dangode Kalyan Dnyaneshwar	MNS	5924	3.07
Babasaheb Bapurao Pagare	BSP	2453	1.27
Narayan Somilal Bankar	BMUP	1043	0.54
Shriram Asaram Pawar	IND	614	0.32
Sudesh Narayanrao Nichal	IND	583	0.3
Jadhav Ambadas Tulshiram	IND	485	0.25
Fulare Bharat Asaram	IND	455	0.24
Kadu Rajendra Sampatrao	IND	421	0.22
	NOTA	1206	0.63

Votes Percentage of Top Parties - 2014



Polling Station Level Election Results

Number and Name of Polling Stations (PS) (2019 AE)

Number of Polling Stations	Name of Polling Stations	Number of Polling Stations	Name of Polling Stations
1	Z. P. Pra. Shala Talvada	21	Z.P. Primary School New New Building Manur Room No. 1
2	Z. P. Pra. Shala Talvada	22	Z.P. Primary School New Building Manur Room No. 2
3	Z. P. Pra. Sha. Vakala East Bajju	23	Z. P. P. School Salegaon
4	Z. P. Pra. Sha. Vakala East Bajju	24	Z. P. P. School Pokhari
5	Z. P. Pra. Shala Vakala	25	Z. P. P. School Pokhari
6	Z. P. Shala Vakala West Bajju	26	Z. P. P. School Bhatana
7	Z. P. Shala Vakala West Bajju	27	Z. P. P. School Ramwadi
8	Z. P. Pra. Shala Babhulatel	28	Z. P. Pra. Shala Pimpalagaon Khan.
9	Z. P. Pra. Shala Nayagaonhan	29	Z. P. Pra. Shala Savakhed Khan
10	Z. P. Pra. Shala Kavithkheda	30	Z. P. Pra. Shala Achanlagaon
11	Z. P. Pra. Shala Valan	31	Z. P. Pra. Shala Tunaki Dasakuli
12	Z. P. Pra. Shala Birola	32	Z. P. Pra. Shala. Loni Khurd East Bajju
13	Z. P. Pra. Shala Balegaon	33	Z. P. Pra. Shala Loni Khurd West Bajju
14	Z. P. Pra. Shala Jiri	34	Z. P. Pra. Shala Chikatagaon
15	Z. P. Pra. Shala Manegaon	35	Z. P. Pra. Shala Chikatagaon
16	Z. P. Pra. Shala Manoli	36	Z. P. Pra. Shala Bhadli
17	Z. P. Pra. Shala Sakegaon	37	Z. P. Pra. Shala Bhadli
18	Z. P. Pra. Shala Higanne Kannad	38	Z. P. Pra. Shala Parala
19	Z. P. P. School Babhulakheda	39	Z. P. Pra. Shala Parala
20	Z. P. P. School Khirdi Kannad	40	Z. P. Pra. Shala Kharaj

Contd....

Polling Station Level Election Results

Polling Station-wise Votes Secured by Overall Top Five Parties in Vaijapur Assembly in Assembly Election (AE) under Aurangabad Parliamentary Constituency in Maharashtra (2019)

Number of Polling Station	Winner - Bornare Ramesh Nanasaheb (SHS)	Runner-up - Abhay Kailasrao Patil (NCP)	3rd - Akil Gafur Shaikh (IND)	4th - Pramod Shahadrao Nangare (VBA)	5th - Rajiv Babanrao Dongre (IND)	NOTA	Other	Total Votes Secured
36	124	300	17	30	6	8	31	516
37	183	307	3	5	15	6	23	542
38	151	340	10	1	1	5	19	527
39	208	345	39	0	2	17	37	648
40	194	220	1	41	0	5	25	486
41	125	172	2	34	4	5	20	362
42	115	111	11	21	59	2	15	334
43	386	318	30	18	35	8	75	870
44	99	166	17	4	7	4	17	314
45	211	68	93	17	28	1	36	454
46	367	117	6	1	27	3	37	558
47	216	49	7	3	7	0	12	294
48	329	85	10	1	0	2	20	447
49	579	143	20	2	11	3	34	792
50	336	184	64	6	17	0	21	628
51	246	151	188	5	12	7	37	646
52	135	53	87	31	8	2	35	351
53	492	128	74	10	27	3	50	784
54	248	111	100	162	33	5	91	750
55	172	96	12	167	8	0	24	479
56	183	116	29	88	11	6	15	448
57	233	69	3	27	91	4	18	445
58	187	159	34	46	30	9	29	494
59	406	171	18	54	54	3	106	812
60	309	120	9	25	196	0	42	701
61	168	128	0	26	55	3	12	392
62	185	161	7	33	6	1	33	426
63	165	101	1	10	60	1	37	375
64	127	86	0	3	39	4	18	277
65	413	401	19	68	22	10	38	971
66	288	155	127	8	40	1	36	655
67	285	187	131	43	16	4	62	728
68	368	206	26	7	29	2	63	701
69	108	25	1	0	44	1	11	190
70	318	125	305	73	40	4	71	936

Contd....

Polling Station Level Election Results

Winner, Runner-up and 3rd Party Position & Winning Margin According to Polling Stations in Vaijapur Assembly in Assembly Election (AE) under Aurangabad Parliamentary Constituency in Maharashtra (2019)

Polling Station Number	Winner Party	Winner Votes (%)	Runner-up Party	Runner-up Votes (%)	Winning Margin Votes (%)	Third Party	Third Party Votes (%)	Other Votes (%)
71	SHS	213 (61.56)	NCP	39 (11.27)	174 (50.29)	IND (RBD)	30 (8.67)	64 (18.5)
72	SHS	387 (71.14)	NCP	126 (23.16)	261 (47.98)	MNS	12 (2.21)	19 (3.49)
73	SHS	281 (60.3)	NCP	109 (23.39)	172 (36.91)	IND (AGS)	46 (9.87)	30 (6.44)
74	SHS	123 (33.06)	NCP	81 (21.77)	42 (11.29)	IND (AGS)	70 (18.82)	98 (26.34)
75	SHS	270 (50.37)	NCP	194 (36.19)	76 (14.18)	IND (RBD)	15 (2.8)	57 (10.63)
76	IND (AGS)	623 (62.05)	NCP	195 (19.42)	428 (42.63)	SHS	95 (9.46)	91 (9.06)
77	SHS	417 (55.23)	NCP	217 (28.74)	200 (26.49)	VBA	30 (3.97)	91 (12.05)
78	SHS	348 (58.59)	NCP	156 (26.26)	192 (32.33)	IND (AGS)	43 (7.24)	47 (7.91)
79	SHS	312 (44.57)	NCP	166 (23.71)	146 (20.86)	IND (AGS)	90 (12.86)	132 (18.86)
80	SHS	457 (52.41)	NCP	248 (28.44)	209 (23.97)	IND (RBD)	40 (4.59)	127 (14.56)
81	SHS	374 (52.09)	NCP	143 (19.92)	231 (32.17)	IND (AGS)	80 (11.14)	121 (16.85)
82	SHS	355 (49.37)	IND (AGS)	192 (26.7)	163 (22.67)	NCP	74 (10.29)	98 (13.63)
83	IND (AGS)	847 (87.5)	SHS	32 (3.31)	815 (84.19)	IND (MNP)	23 (2.38)	66 (6.82)
84	IND (AGS)	286 (35.14)	SHS	254 (31.2)	32 (3.94)	VBA	126 (15.48)	148 (18.18)
85	SHS	276 (46.54)	IND (AGS)	108 (18.21)	168 (28.33)	NCP	78 (13.15)	131 (22.09)
86	SHS	382 (56.26)	IND (AGS)	91 (13.4)	291 (42.86)	NCP	71 (10.46)	135 (19.88)
87	SHS	265 (41.73)	IND (AGS)	142 (22.36)	123 (19.37)	NCP	130 (20.47)	98 (15.43)
88	SHS	150 (40.21)	IND (AGS)	108 (28.95)	42 (11.26)	VBA	58 (15.55)	57 (15.28)
89	SHS	258 (55.6)	IND (AGS)	109 (23.49)	149 (32.11)	NCP	37 (7.97)	60 (12.93)
90	SHS	206 (80.78)	NCP	24 (9.41)	182 (71.37)	IND (AGS)	15 (5.88)	10 (3.92)
91	SHS	634 (77.41)	NCP	86 (10.5)	548 (66.91)	IND (AGS)	25 (3.05)	74 (9.04)
92	SHS	182 (49.59)	NCP	83 (22.62)	99 (26.97)	VBA	45 (12.26)	57 (15.53)
93	SHS	150 (34.97)	IND (AGS)	87 (20.28)	63 (14.69)	NCP	86 (20.05)	106 (24.71)
94	SHS	289 (49.66)	PHJSP	100 (17.18)	189 (32.48)	NCP	95 (16.32)	98 (16.84)
95	SHS	268 (67.34)	NCP	73 (18.34)	195 (49)	IND (AGS)	14 (3.52)	43 (10.8)
96	SHS	322 (68.66)	NCP	103 (21.96)	219 (46.7)	PHJSP	20 (4.26)	24 (5.12)
97	SHS	83 (42.35)	NCP	43 (21.94)	40 (20.41)	VBA	34 (17.35)	36 (18.37)
98	SHS	379 (58.04)	NCP	143 (21.9)	236 (36.14)	IND (RBD)	94 (14.4)	37 (5.67)
99	SHS	200 (35.09)	VBA	96 (16.84)	104 (18.25)	NCP	83 (14.56)	191 (33.51)
100	SHS	230 (69.28)	IND (RBD)	66 (19.88)	164 (49.4)	NCP	17 (5.12)	19 (5.72)
101	SHS	230 (51.22)	NCP	178 (39.64)	52 (11.58)	MNS	21 (4.68)	20 (4.45)
102	SHS	320 (60.04)	NCP	151 (28.33)	169 (31.71)	MNS	16 (3)	46 (8.63)
103	SHS	283 (46.55)	IND (AGS)	128 (21.05)	155 (25.5)	IND (RBD)	101 (16.61)	96 (15.79)
104	SHS	477 (77.31)	MNS	47 (7.62)	430 (69.69)	IND (RBD)	36 (5.83)	57 (9.24)
105	SHS	296 (65.2)	NCP	119 (26.21)	177 (38.99)	VBA	19 (4.19)	20 (4.41)

Contd....

Socio-Economic Amenities - Rural

Access to Education Facilities

Particulars	Number of Villages (% of Population)				
	Available	Not Available	If Not Available (Distance of Nearest Facility)		
			A	B	C
Govt. Primary School	210 (100)	7 (0)	3 (0)	3 (0)	1 (0)
Private Primary School	4 (6)	213 (94)	0 (0)	0 (0)	0 (0)
Govt. Middle School	147 (87)	70 (13)	37 (7)	11 (2)	15 (2)
Private Middle School	3 (2)	214 (98)	3 (1)	3 (1)	0 (0)
Govt. Secondary School	49 (43)	168 (57)	39 (12)	35 (10)	29 (11)
Private Secondary School	6 (4)	211 (96)	35 (13)	24 (9)	1 (0)
Govt. Senior Secondary School	20 (23)	197 (77)	15 (5)	32 (12)	32 (9)
Private Senior Secondary School	3 (3)	214 (97)	26 (10)	50 (20)	39 (17)
Govt. Arts and Science Degree College	2 (7)	215 (93)	2 (1)	10 (4)	56 (21)
Private Arts and Science Degree College	0 (0)	217 (100)	5 (3)	53 (22)	89 (42)
Govt. Engineering College	0 (0)	217 (100)	0 (0)	10 (4)	128 (58)
Private Engineering College	0 (0)	217 (100)	3 (2)	9 (4)	67 (32)
Govt. Medicine College	0 (0)	217 (100)	0 (0)	6 (1)	178 (83)
Private Medicine College	0 (0)	217 (100)	1 (1)	3 (1)	29 (14)
Govt. Management Institute	0 (0)	217 (100)	0 (0)	6 (1)	178 (83)
Private Management Institute	0 (0)	217 (100)	1 (1)	3 (1)	29 (14)
Govt. Polytechnic	0 (0)	217 (100)	3 (2)	14 (6)	144 (66)
Private Polytechnic	1 (0)	216 (100)	1 (1)	7 (3)	47 (22)
Govt. Vocational Training School/ITI	0 (0)	217 (100)	3 (2)	25 (11)	158 (74)
Private Vocational Training School/ITI	0 (0)	217 (100)	1 (1)	4 (2)	26 (11)
Govt. Non Formal Training Centre	0 (0)	217 (100)	1 (1)	14 (5)	189 (88)
Private Non Formal Training Centre	0 (0)	217 (100)	0 (0)	1 (0)	12 (6)
Govt. School For Disabled	2 (1)	215 (99)	1 (0)	6 (2)	192 (90)
Private School For Disabled	0 (0)	217 (100)	0 (0)	1 (0)	15 (7)
Government Others	0 (0)	217 (100)	0 (0)	0 (0)	0 (0)
Private Others	22 (5)	195 (95)	0 (0)	0 (0)	0 (0)

Note : Distance A : Less than 5 km; B : Between 5-10 km; C : 10+ km.; Source : Data Analysis is based on 2011 Census.

DISCLAIMER

The Terms of Use and Disclaimer of Datanet India Private Limited (hereinafter referred to as "Datanet") for use of this analysis report of **Vaijapur Assembly Constituency (Vaijapur Vidhan Sabha)** :-

1. **Assembly Factbook™** is a Registered Trade Mark owned by Datanet.
2. All the maps are sketched and graphical representation only and have not been drawn to the scale and also not to represent the actual geographical area or boundary of the unit.
3. The data for the aforesaid analysis is based on authentic sources and has been culled from the various publications of Census, CSO and NSSO for district and block level data, various central and state government departments, Central & State Elections Commissions and the concerned Returning Officers' releases, Electoral Rolls, Election results and allied publications, internal assessment, surveys, estimates and analysis. Therefore, certain adjustment of data at micro level may have been done to arrive closer to the macro data.
4. Data have been provided on an "As Is" and "As AVAILABLE" basis
5. The colours shown in the maps or diagram and charts of a particular party, alliance or AC are indicative and do not represent them.
6. This publication which includes maps, sheets, graphs and data would be the property under copyright of Datanet only. The user may use these for its internal study, analysis and research purposes. It's public display, re-selling or any commercial uses by the user are not allowed.
7. Datanet has taken due care and caution in compilation and processing of data and allied information, but does not guarantee the accuracy, adequacy or completeness of any information/analysis and will be not responsible for any errors or omissions or for the results obtained from the use of such information/analysis.
8. All the contents for the publication have been culled from various authentic sources and Datanet reasonably believes such sources to be reliable, but does not make any representations, express or implied as to the accuracy or fitness of use of such information. The information or contents of the information/analysis do not constitute advice and should not be relied upon in making (or refraining from making) any decision. Any reliance placed upon the information provided by Datanet is the sole responsibility and strictly at the user's risk.
9. In no event will Datanet be liable for any damages (including, without limitation, damages for loss of business projects, or loss of profits) arising in contract, tort or otherwise from the use of or inability to use any of its contents, or from any action taken (or refrained from being taken) as a result of using the analysis or any of its contents. Datanet its directors, owners, editors, officials, employees, distributor and agents or any associate will not be liable for any errors in the information contained or any consequences arising from the use of the contents of the provided information/analysis.
10. If any provision of these terms and conditions is held invalid or illegal or unenforceable for any reason by any court of competent jurisdiction, such provision shall be severed and the remainder of provisions of the terms and conditions shall continue in full force and effect as if the Term of Use had been executed with the invalid, illegal or unenforceable provision eliminated.
11. If there are any discrepancies in the information provided, please bring it to attention of Datanet for suitable rectification measures.

Buy Online This Complete Book At
Datanet India eBooks Store

www.indiastatpublications.com

or go directly at

[http://www.indiastatpublications.com/
Assembly_factbook/Maharashtra/Aurangabad/Vaijapur](http://www.indiastatpublications.com/Assembly_factbook/Maharashtra/Aurangabad/Vaijapur)

 **indiastat**elections

ISBN : 978-93-5293-369-3



9 789352 933693