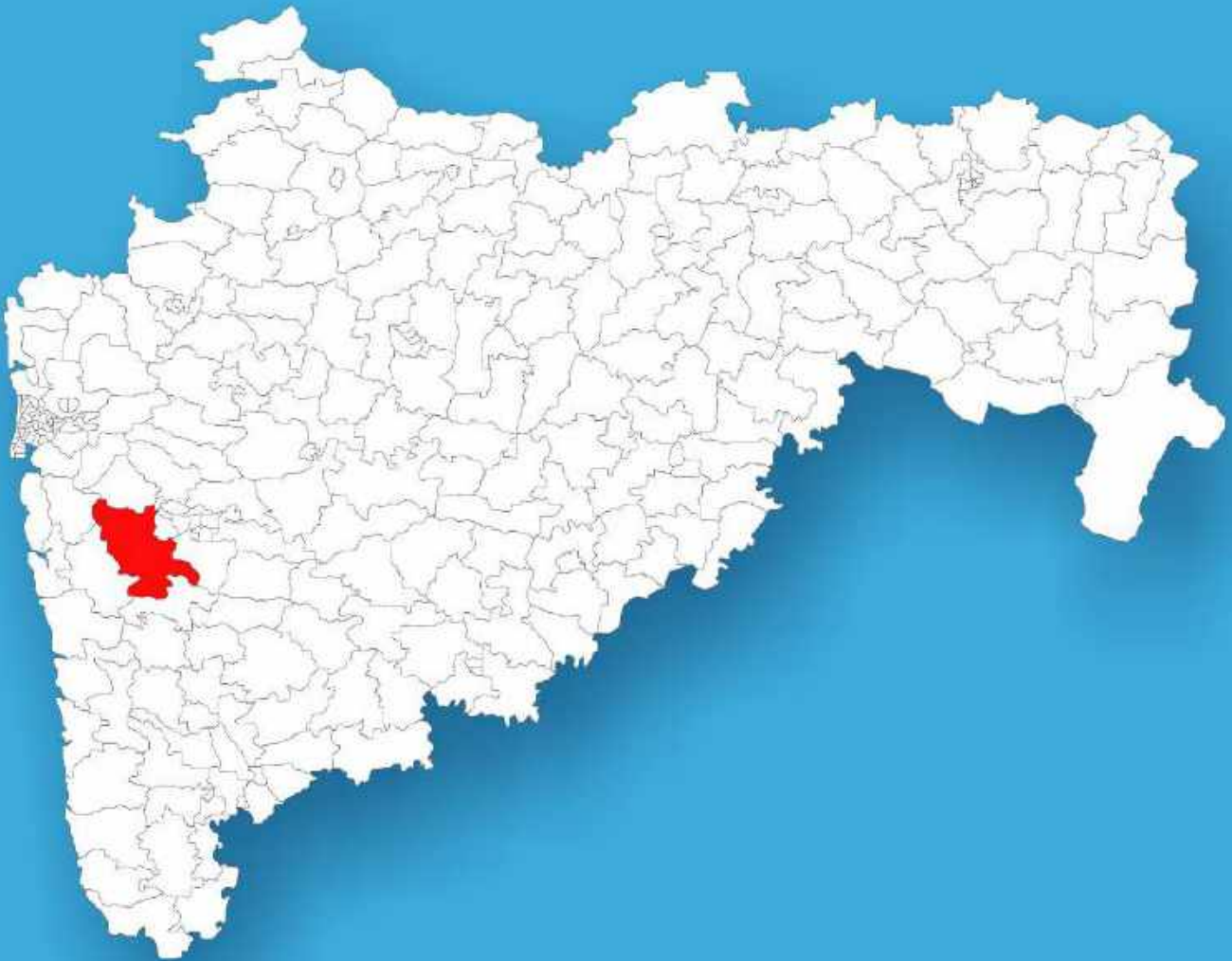




Maharashtra

Assembly Factbook™

Bhor Assembly Constituency



Key Electoral Data of Bhor
Assembly Constituency (Vidhan Sabha)

Maharashtra
Assembly FactbookTM
Bhor Assembly Constituency



Bhor Vidhan Sabha

Editor & Director

Dr. R.K. Thukral

Research Editor

Dr. Shafeeq Rahman

Compiled, Researched and Published by Datanet India Pvt. Ltd.

D-100, 1st Floor,

Okhla Industrial Area, Phase-I,
New Delhi- 110020.

Ph.: 91-11- 43580781-84

Email : support@indiastatpublications.com

Website : www.indiastatelections.com

Online Book Store :

www.indiastatpublications.com

Report No. : AFB/MH-203-0125

ISBN : 978-93-5293-184-2

First Edition : January, 2018

Eighth Updated Edition : January, 2025

Price : Rs. 11500/-

US\$ 310

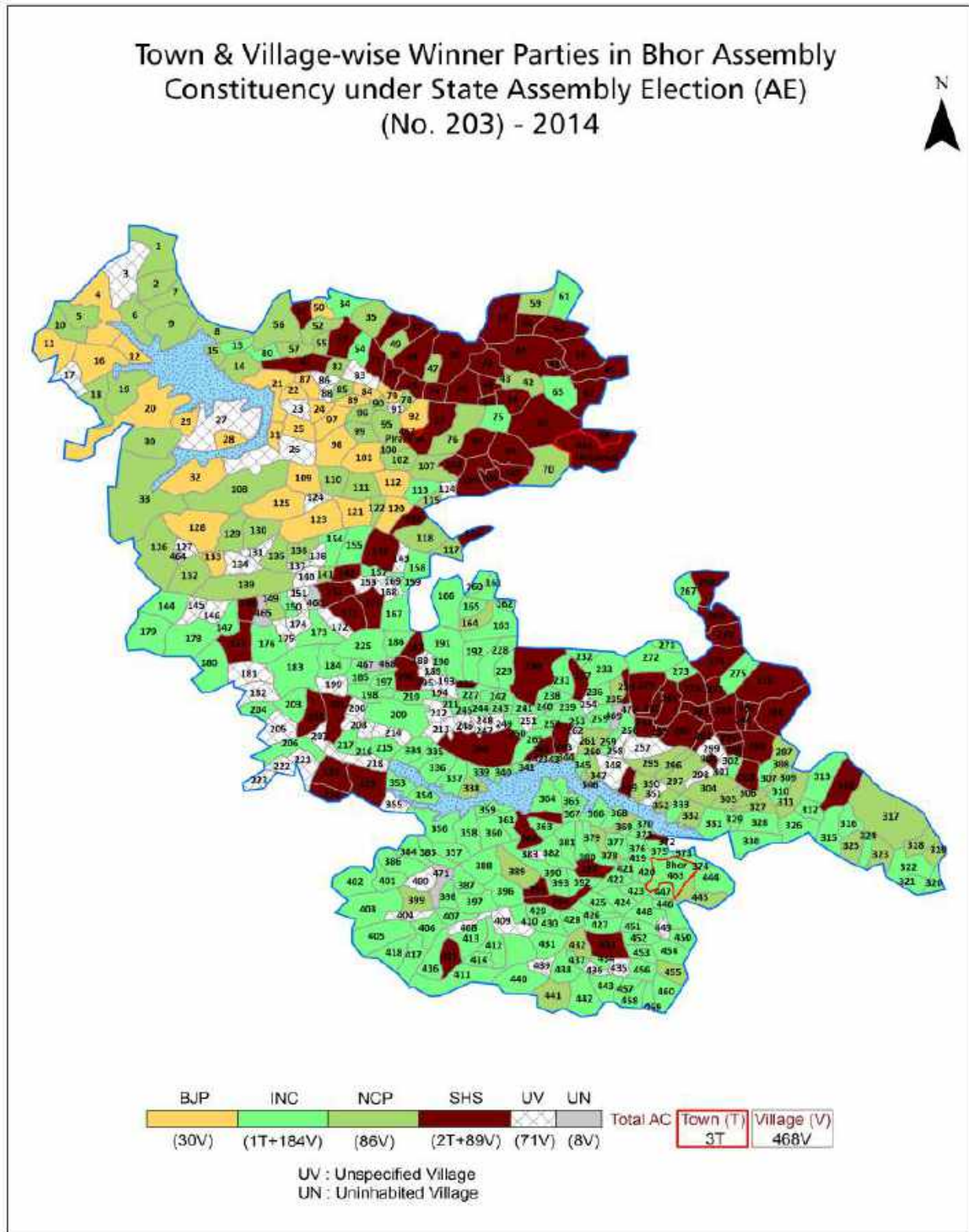
© Datanet India Pvt. Ltd.

All rights reserved. No part of this book may be reproduced, stored in a retrieval system or transmitted in any form or by any means, mechanical photocopying, photographing, scanning, recording or otherwise without the prior written permission of the publisher. Please refer to Disclaimer at page no. 245 for the use of this publication.

Printed in India

No.	Particulars	Page No.
	Introduction	
1	Assembly Constituency - (Vidhan Sabha) at a Glance Features of Assembly as per Delimitation Commission of India (2008)	1-2
	Location and Political Maps	
2	Location Map Boundaries of Assembly Constituency - (Vidhan Sabha in District Boundaries of Assembly Constituency under Parliamentary Constituency - (Lok Sabha) Town & Village-wise Winner Parties- 2024-PE, 2024-AE, 2019-AE, 2014-PE and 2014-AE	3-10
	Administrative Setup (2011)	
3	District Sub-district Towns Villages Inhabited Villages Uninhabited Villages Village Panchayat Intermediate Panchayat	11-33
	Demographics (2011)	
4	Population Households Rural/Urban Population Towns and Villages by Population Size Sex Ratio (Total & 0-6 Years) Religious Population Social Population Literacy Rate	34-35
	Electoral Features	
5	Important Dates of Last Elections Held Electors by Gender Service Electors Voters Voters Turnout Polling Stations & Average Number of Electors per Polling Station Electors by Age Group Present Elected Representatives	36-41
	Historical Summary Election Results	
6	Vote Share of Major Parties Winning Margin (Number & Percentage Polarity of Parties Summary Result of Assembly Segment of Parliamentary Elections 2024, 2019, 2014, 2009, 2004 and 1999 Summary Result of Assembly Elections 2024, 2019, 2014, 2009, 2004, 1999, 1995, 1990, 1985, 1980, 1978, 1972, 1967 and 1962	42-63
	Polling Station Level Election Results	
7	Name and Number of Polling Station 2024-PE, 2024-AE, 2019-AE, 2014-PE and 2014-AE Polling Station-wise Electors, Voters & Voters Turnout 2024-PE, 2024-AE, 2019-AE, 2014-PE and 2014-AE Polling Station wise Elections Results 2024-PE, 2024-AE, 2019-AE, 2014-PE and 2014-AE	64-225
	Share of Assembly Constituency	
8	Share of Assembly Constituency - (Vidhan Sabha) in State, District and Parliamentary Constituency - (Lok Sabha)	226
	Socio-Economic Amenities (2011)	
9	Access to Administrative Units Agricultural, Manufacturing and Industrial Commodities Demographic Indicators Education Health & Manpower Drinking Water Supply Sanitation Entertainment and Recreations Infrastructure Power Food Allocation Distribution and Marketing of Agriculture Commodities Infrastructure Transport and Road Infrastructure Communication Banking and Financial Services Land Use Irrigation Source	228-240
10	Abbreviation & Sources	242-243
11	Disclaimer	245

Location & Political Map



Administrative Setup

List of Village Panchayat & Intermediate Panchayat (Block) Name - 2011

Village Name	Village Panchayat Name	Intermediate Panchayat Name
Abhepuri	Durgadi	Bhor
Adavali	Margasani	Velhe
Adgaon	Adgaon	Mulshi
Admal	Admal	Mulshi
Akole	Akole	Mulshi
Alande	-	Bhor
Amarale Wadi	Ghotavade	Mulshi
Ambade	Ambade	Bhor
Ambarwet	Ambarwet	Mulshi
Ambavade	Ambavade	Bhor
Ambavane	Ambavane	Mulshi
Ambavane	Ambavane	Velhe
Ambed	Ambed	Velhe
Ambegaon	Ambegaon	Mulshi
Ambegaon Bk	Givashi	Velhe
Ambegaon Kh.	Ambegaon Kh	Velhe
Ambeghar	Ambeghar	Bhor
Andeshe	Andeshe	Mulshi
Andgaon	Andgaon	Mulshi
Andhale	Andhale	Mulshi
Angasule	Angasule	Bhor
Antroli	Antroli	Velhe
Apati	Apati	Bhor
Asade	Asade	Mulshi
Asani Damgunda	-	Velhe
Asani Manjai	-	Velhe
Ashimpi	Ashimpi	Bhor
Askavadi	Margasani	Velhe
Bajarwadi	Bajarwadi	Bhor

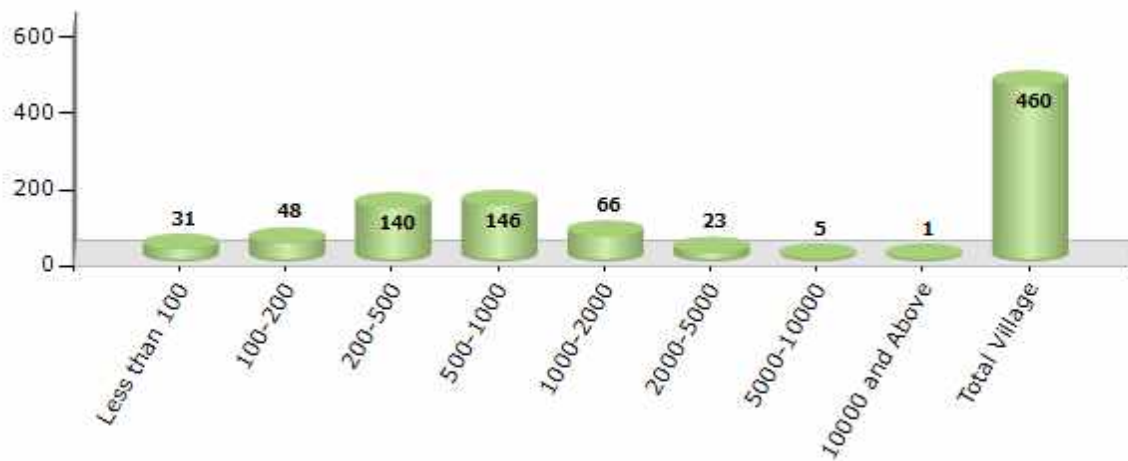
Contd....

Demographics

Number of Villages by Population Size - 2011

Less than 100	100-200	200-500	500-1000	1000-2000	2000-5000	5000-10000	10000 and Above	Total Village
31	48	140	146	66	23	5	1	460

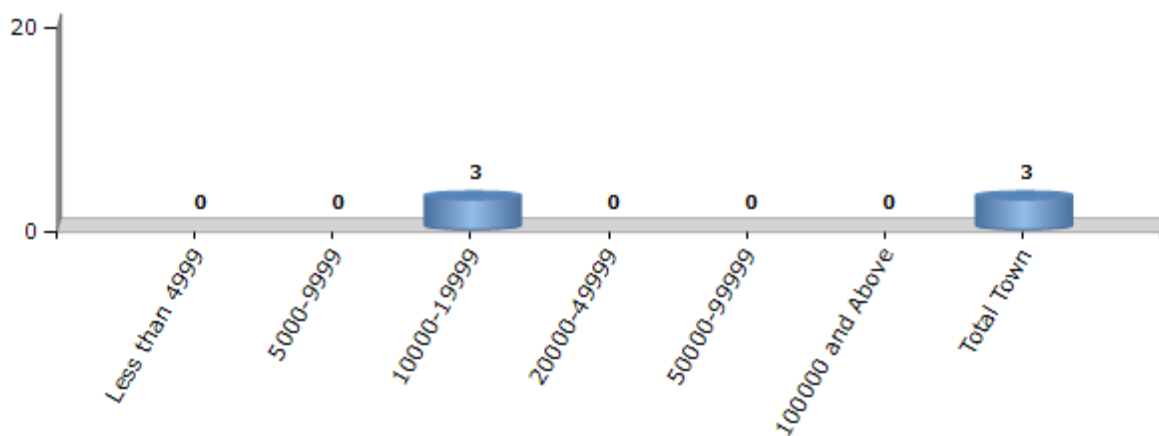
Number of Villages by Population Size - 2011



Number of Towns by Population Size - 2011

Less than 4999	5000-9999	10000-19999	20000-49999	50000-99999	100000 and Above	Total Town
0	0	3	0	0	0	3

Number of Towns by Population Size - 2011

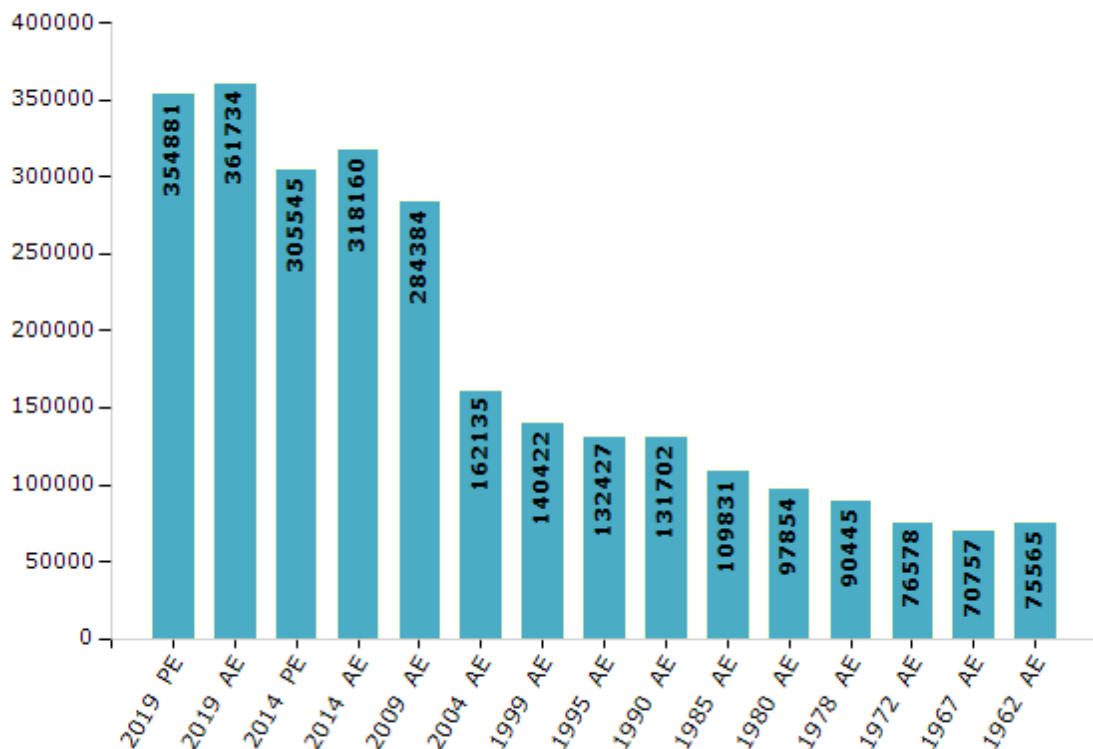


Electoral Features

Electors by Male & Female

Year	Male	Female	Others	Total	Year	Male	Female	Others	Total
2019 PE	187519	167358	4	354881	1999 AE	67856	72566	-	140422
2019 AE	191524	170207	3	361734	1995 AE	65313	67114	-	132427
2014 PE	163019	142526	0	305545	1990 AE	64608	67094	-	131702
2014 AE	169870	148290	0	318160	1985 AE	51850	57981	-	109831
2009 PE	-	-	-	-	1980 AE	44615	53239	-	97854
2009 AE	148786	135598	-	284384	1978 AE	40870	49575	-	90445
2004 PE	-	-	-	-	1972 AE	34708	41870	-	76578
2004 AE	82706	79429	-	162135	1967 AE	-	-	-	70757
1999 PE	-	-	-	-	1962 AE	-	-	-	75565

Number of Electors



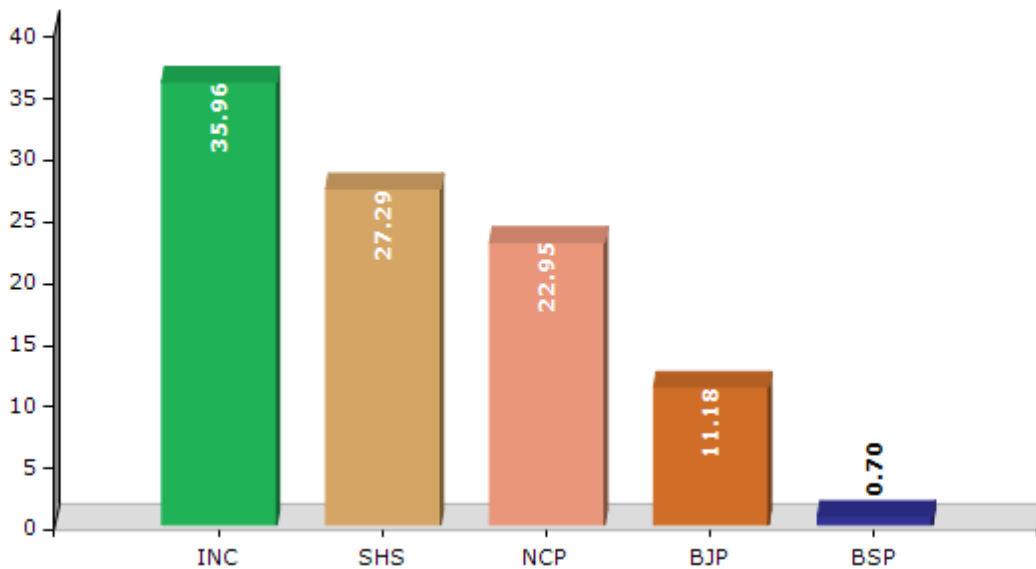
Note : AE : Assembly Election, PE : Assembly Segment of Parliamentary Election

Historical Summary Election Results

Summary Result of Assembly Election - 2014

Candidate Name	Party	Votes	Votes %
Sangram Anantrao Thopate	INC	78602	35.96
Kuldip Sudam Konde	SHS	59651	27.29
Vikram Kashinath Khutwad	NCP	50165	22.95
Dhamale Sharad Bajirao	BJP	24440	11.18
Gaikwad Harshavardhan Arjun	BSP	1533	0.7
Kaluram Dnyanoba Jadhav	IND	1352	0.62
Dnyaneshwar Bhagwan Karale	IND	603	0.28
Prakash Maruti Dahibhate	IND	516	0.24
	NOTA	1740	0.8

Votes Percentage of Top Parties - 2014



Polling Station Level Election Results

Number and Name of Polling Stations (PS) (2019 AE)

Number of Polling Stations	Name of Polling Stations	Number of Polling Stations	Name of Polling Stations
1	Z.P.P.School Devaghar Room No.1	21	Zila Parishadad Primary School, Nere Westface Buil
2	Z.P.P.School Visakhar Room No. 1	22	Zila Parishadad Primary School Dattavadi, Building
3	Z.P.P.School . Ambavane Room No.1	23	Zila Parishadad Primary School Jambe building faci
4	Zila Parishadad Primary School Kumbheri Room no.1	24	Zila Parishadad Primary School Jambe building faci
5	Zila Parishadad Primary School Kolavali, Room no.1	25	Zila Parishadad Primary School Tathavade Building
6	Z.P.P.School Pomgaon Room No. 1.	26	Zila Parishadad Primary School Tathavade Building
7	Z.P.P.School Shiravali. Room No. 1.	27	Zila Parishadad Primary School Tathavade Building
8	Z.P.P.School . Chandivali Room No. 1	28	Zila Parishadad Primary School Building facing tow
9	Zila Parishadad Primary school Hadashi, East West	29	Zila Parishadad Primary School Building facing tow
10	Zila Parishadad Primary School Bhalagudi (Kamat Wa	30	Zila Parishadad Primary School Tathavade, Building
11	Zila Parishadad Primary School Shindevadi North-So	31	Zila Parishadad Primary School Marunji North South
12	Zila Parishadad Primary School Kashig East-West Bu	32	Zila Parishadad Primary School Marunji North South
13	Zila Parishadad Primary School Andhale East West B	32A	Zila Parishadad Primary School Marunji North South
14	Zila Parishadad Primary School Katarakhadak South-	33	Zila Parishadad Primary School Hinjavadi East-West
15	Zila Parishadad Primary School Khamboli, East - Wes	34	Zila Parishadad Primary School Hinjavadi East-West
16	Zila Parishadad Primary School Pimpaloli, South-No	35	Zila Parishadad Primary School Hinjavadi East-West
17	Zila Parishadad Primary School Padalagharawadi Sou	36	Zila Parishadad Primary School,East-West Building
18	Zila Parishadad Primary School Kasarasai East West	37	Zila Parishadad Primary School,East-West Building
19	Zila Parishadad Primary School Kasarasai East-West	38	Zila Parishadad Primary School Hinjwadi Building f
19A	Zila Parishadad Primary School Kasarasai East-West	39	Zila Parishadad Primary School Hinjwadi Building f
20	Zila Parishadad Primary School, Nere Westface Buil	40	Zila Parishadad Primary School Hinjwadi Building f

Contd....

Polling Station Level Election Results

Polling Station-wise Votes Secured by Overall Top Five Parties in Bhor Assembly in Assembly Election (AE) under Baramati Parliamentary Constituency in Maharashtra (2019)

Number of Polling Station	Winner - Sangram Anantrao Thopte (INC)	Runner-up - Kuldip Sudam Konde (SHS)	3rd - Aatmaram Jaywant Kalate (IND)	4th - Bhau Pandurang Margale (VBA)	5th - Anil Prakash Matere (MNS)	NOTA	Other	Total Votes Secured
34	174	128	19	25	14	2	4	366
35	262	221	42	18	13	8	6	570
36	240	302	106	20	15	12	4	699
37	180	201	104	32	12	12	4	545
38	248	249	37	15	13	6	1	569
39	244	194	49	20	24	8	6	545
40	185	111	53	22	5	2	3	381
40A	136	90	35	25	8	6	4	304
41	403	183	13	19	16	1	6	641
42	303	298	18	33	7	4	9	672
43	323	308	15	116	18	8	6	794
44	282	227	12	19	21	3	10	574
45	268	224	19	15	10	1	8	545
46	140	308	20	4	19	12	13	516
47	137	200	49	6	9	3	5	409
48	262	141	8	3	63	1	6	484
49	108	213	19	3	38	2	3	386
50	210	245	20	1	21	1	4	502
51	103	325	9	21	11	5	3	477
52	270	331	36	4	33	5	11	690
53	272	71	56	11	8	5	9	432
54	42	331	21	26	4	1	8	433
55	66	145	22	4	1	3	1	242
56	405	178	9	30	9	6	6	643
57	170	169	20	34	10	5	5	413
58	186	199	38	25	11	3	4	466
59	87	140	78	27	3	6	8	349
60	173	247	106	20	2	12	9	569
61	217	109	27	16	5	3	10	387
62	119	274	15	2	14	2	5	431
63	102	11	7	2	2	0	2	126
64	87	31	37	2	0	1	0	158
65	176	158	2	11	0	0	3	350
66	33	17	5	6	2	6	1	70
67	58	55	2	1	3	0	4	123

Contd....

Polling Station Level Election Results

Winner, Runner-up and 3rd Party Position & Winning Margin According to Polling Stations in Bhor Assembly in Assembly Election (AE) under Baramati Parliamentary Constituency in Maharashtra (2019)

Polling Station Number	Winner Party	Winner Votes (%)	Runner-up Party	Runner-up Votes (%)	Winning Margin Votes (%)	Third Party	Third Party Votes (%)	Other Votes (%)
68	SHS	148 (80)	INC	19 (10.27)	129 (69.73)	MNS	6 (3.24)	12 (6.49)
69	SHS	198 (58.24)	INC	117 (34.41)	81 (23.83)	VBA	8 (2.35)	17 (5)
70	INC	47 (53.41)	SHS	35 (39.77)	12 (13.64)	IND (MSS)	3 (3.41)	3 (3.41)
71	INC	71 (55.04)	SHS	54 (41.86)	17 (13.18)	SBBGP	2 (1.55)	2 (1.55)
72	INC	198 (66.89)	SHS	47 (15.88)	151 (51.01)	VBA	28 (9.46)	23 (7.77)
73	INC	136 (44.59)	SHS	117 (38.36)	19 (6.23)	VBA	16 (5.25)	36 (11.8)
74	SHS	155 (51.84)	INC	80 (26.76)	75 (25.08)	IND (AJK)	27 (9.03)	37 (12.37)
75	INC	223 (61.77)	IND (AJK)	71 (19.67)	152 (42.1)	SHS	35 (9.7)	32 (8.86)
76	INC	240 (42.7)	SHS	208 (37.01)	32 (5.69)	IND (AJK)	52 (9.25)	62 (11.03)
77	INC	173 (51.8)	SHS	114 (34.13)	59 (17.67)	MNS	20 (5.99)	27 (8.08)
78	SHS	313 (42.82)	INC	309 (42.27)	4 (0.55)	MNS	51 (6.98)	58 (7.93)
79	SHS	268 (49.91)	INC	191 (35.57)	77 (14.34)	IND (AJK)	37 (6.89)	41 (7.64)
80	SHS	88 (51.76)	INC	73 (42.94)	15 (8.82)	MNS	5 (2.94)	4 (2.35)
81	INC	218 (40.15)	IND (AJK)	146 (26.89)	72 (13.26)	SHS	145 (26.7)	34 (6.26)
82	SHS	445 (57.79)	INC	270 (35.06)	175 (22.73)	MNS	18 (2.34)	37 (4.81)
83	SHS	400 (46.14)	INC	283 (32.64)	117 (13.5)	IND (AJK)	76 (8.77)	108 (12.46)
84	SHS	312 (42.98)	INC	236 (32.51)	76 (10.47)	VBA	86 (11.85)	92 (12.67)
85	SHS	352 (52.93)	INC	220 (33.08)	132 (19.85)	MNS	24 (3.61)	69 (10.38)
86	SHS	490 (55.68)	INC	326 (37.05)	164 (18.63)	IND (AJK)	17 (1.93)	47 (5.34)
87	SHS	253 (58.29)	INC	118 (27.19)	135 (31.1)	VBA	17 (3.92)	46 (10.6)
87A	SHS	212 (53.94)	INC	116 (29.52)	96 (24.42)	MNS	15 (3.82)	50 (12.72)
88	SHS	423 (48.62)	INC	327 (37.59)	96 (11.03)	IND (AJK)	34 (3.91)	86 (9.89)
89	SHS	339 (48.09)	INC	296 (41.99)	43 (6.1)	MNS	25 (3.55)	45 (6.38)
90	INC	319 (59.18)	SHS	195 (36.18)	124 (23)	MNS	8 (1.48)	17 (3.15)
91	SHS	282 (52.22)	INC	199 (36.85)	83 (15.37)	IND (AJK)	20 (3.7)	39 (7.22)
92	SHS	240 (56.07)	INC	132 (30.84)	108 (25.23)	IND (AJK)	18 (4.21)	38 (8.88)
93	INC	450 (62.59)	SHS	198 (27.54)	252 (35.05)	VBA	27 (3.76)	44 (6.12)
94	INC	366 (57.64)	SHS	219 (34.49)	147 (23.15)	MNS	19 (2.99)	31 (4.88)
95	INC	437 (53.03)	SHS	260 (31.55)	177 (21.48)	IND (AJK)	59 (7.16)	68 (8.25)
96	INC	221 (63.32)	SHS	92 (26.36)	129 (36.96)	IND (AJK)	14 (4.01)	22 (6.3)
97	INC	335 (50.45)	SHS	230 (34.64)	105 (15.81)	IND (AJK)	40 (6.02)	59 (8.89)
98	INC	136 (57.38)	IND (AJK)	48 (20.25)	88 (37.13)	SHS	46 (19.41)	7 (2.95)
99	SHS	217 (49.43)	INC	173 (39.41)	44 (10.02)	IND (AJK)	22 (5.01)	27 (6.15)
100	SHS	175 (46.67)	INC	161 (42.93)	14 (3.74)	IND (AJK)	16 (4.27)	23 (6.13)
101	INC	330 (41.1)	SHS	328 (40.85)	2 (0.25)	VBA	61 (7.6)	84 (10.46)

Contd....

Socio-Economic Amenities - Rural

Access to Education Facilities

Particulars	Number of Villages (% of Population)				
	Available	Not Available	If Not Available (Distance of Nearest Facility)		
			A	B	C
Govt. Primary School	430 (99)	30 (1)	12 (0)	17 (0)	1 (0)
Private Primary School	12 (15)	448 (85)	0 (0)	0 (0)	0 (0)
Govt. Middle School	209 (75)	251 (25)	131 (15)	42 (3)	62 (5)
Private Middle School	11 (13)	449 (87)	6 (1)	5 (0)	4 (0)
Govt. Secondary School	73 (42)	387 (58)	122 (20)	46 (7)	125 (16)
Private Secondary School	15 (14)	445 (86)	38 (7)	31 (3)	17 (2)
Govt. Senior Secondary School	16 (19)	444 (81)	71 (17)	80 (22)	197 (27)
Private Senior Secondary School	1 (1)	459 (99)	9 (2)	23 (4)	63 (8)
Govt. Arts and Science Degree College	1 (1)	459 (99)	26 (7)	58 (20)	271 (54)
Private Arts and Science Degree College	0 (0)	460 (100)	2 (0)	14 (5)	88 (13)
Govt. Engineering College	2 (1)	458 (99)	11 (5)	27 (12)	211 (38)
Private Engineering College	0 (0)	460 (100)	8 (3)	10 (5)	191 (36)
Govt. Medicine College	0 (0)	460 (100)	9 (4)	10 (7)	352 (71)
Private Medicine College	0 (0)	460 (100)	0 (0)	2 (2)	87 (16)
Govt. Management Institute	0 (0)	460 (100)	9 (4)	10 (7)	352 (71)
Private Management Institute	0 (0)	460 (100)	0 (0)	2 (2)	87 (16)
Govt. Polytechnic	0 (0)	460 (100)	5 (1)	7 (6)	228 (50)
Private Polytechnic	2 (1)	458 (99)	7 (3)	19 (6)	192 (33)
Govt. Vocational Training School/ITI	3 (1)	457 (99)	16 (5)	40 (13)	333 (67)
Private Vocational Training School/ITI	2 (1)	458 (99)	2 (0)	7 (4)	58 (9)
Govt. Non Formal Training Centre	0 (0)	460 (100)	11 (4)	33 (10)	352 (75)
Private Non Formal Training Centre	0 (0)	460 (100)	2 (0)	7 (2)	55 (8)
Govt. School For Disabled	1 (0)	459 (100)	7 (4)	20 (8)	365 (77)
Private School For Disabled	0 (0)	460 (100)	3 (1)	5 (2)	59 (9)
Government Others	0 (0)	460 (100)	0 (0)	0 (0)	0 (0)
Private Others	52 (8)	408 (92)	0 (0)	0 (0)	0 (0)

Note : Distance A : Less than 5 km; B : Between 5-10 km; C : 10+ km.; Source : Data Analysis is based on 2011 Census.

DISCLAIMER

The Terms of Use and Disclaimer of Datanet India Private Limited (hereinafter referred to as "Datanet") for use of this analysis report of **Bhor Assembly Constituency (Bhor Vidhan Sabha)** :-

1. **Assembly Factbook™** is a Registered Trade Mark owned by Datanet.
2. All the maps are sketched and graphical representation only and have not been drawn to the scale and also not to represent the actual geographical area or boundary of the unit.
3. The data for the aforesaid analysis is based on authentic sources and has been culled from the various publications of Census, CSO and NSSO for district and block level data, various central and state government departments, Central & State Elections Commissions and the concerned Returning Officers' releases, Electoral Rolls, Election results and allied publications, internal assessment, surveys, estimates and analysis. Therefore, certain adjustment of data at micro level may have been done to arrive closer to the macro data.
4. Data have been provided on an "As Is" and "As AVAILABLE" basis
5. The colours shown in the maps or diagram and charts of a particular party, alliance or AC are indicative and do not represent them.
6. This publication which includes maps, sheets, graphs and data would be the property under copyright of Datanet only. The user may use these for its internal study, analysis and research purposes. It's public display, re-selling or any commercial uses by the user are not allowed.
7. Datanet has taken due care and caution in compilation and processing of data and allied information, but does not guarantee the accuracy, adequacy or completeness of any information/analysis and will be not responsible for any errors or omissions or for the results obtained from the use of such information/analysis.
8. All the contents for the publication have been culled from various authentic sources and Datanet reasonably believes such sources to be reliable, but does not make any representations, express or implied as to the accuracy or fitness of use of such information. The information or contents of the information/analysis do not constitute advice and should not be relied upon in making (or refraining from making) any decision. Any reliance placed upon the information provided by Datanet is the sole responsibility and strictly at the user's risk.
9. In no event will Datanet be liable for any damages (including, without limitation, damages for loss of business projects, or loss of profits) arising in contract, tort or otherwise from the use of or inability to use any of its contents, or from any action taken (or refrained from being taken) as a result of using the analysis or any of its contents. Datanet its directors, owners, editors, officials, employees, distributor and agents or any associate will not be liable for any errors in the information contained or any consequences arising from the use of the contents of the provided information/analysis.
10. If any provision of these terms and conditions is held invalid or illegal or unenforceable for any reason by any court of competent jurisdiction, such provision shall be severed and the remainder of provisions of the terms and conditions shall continue in full force and effect as if the Term of Use had been executed with the invalid, illegal or unenforceable provision eliminated.
11. If there are any discrepancies in the information provided, please bring it to attention of Datanet for suitable rectification measures.

**Buy Online This Complete Book At
Datanet India eBooks Store**

www.indiastatpublications.com

or go directly at

[http://www.indiastatpublications.com/
Assembly_factbook/Maharashtra/Baramati/ Bhor](http://www.indiastatpublications.com/Assembly_factbook/Maharashtra/Baramati/Bhor)

 **indiastat**elections

ISBN : 978-93-5293-184-2



9 789352 931842