



Maharashtra

Assembly Factbook™

Indapur Assembly Constituency



Key Electoral Data of Indapur
Assembly Constituency (Vidhan Sabha)

Maharashtra

Assembly Factbook™

Indapur Assembly Constituency



Indapur Vidhan Sabha

Editor & Director

Dr. R.K. Thukral

Research Editor

Dr. Shafeeq Rahman

Compiled, Researched and Published by Datanet India Pvt. Ltd.

D-100, 1st Floor,

Okhla Industrial Area, Phase-I,
New Delhi- 110020.

Ph.: 91-11- 43580781-84

Email : support@indiastatpublications.com

Website : www.indiastatelections.com

Online Book Store :

www.indiastatpublications.com

Report No. : AFB/MH-200-0125

ISBN : 978-93-5293-230-6

First Edition : January, 2018

Eighth Updated Edition : January, 2025

Price : Rs. 11500/-

US\$ 310

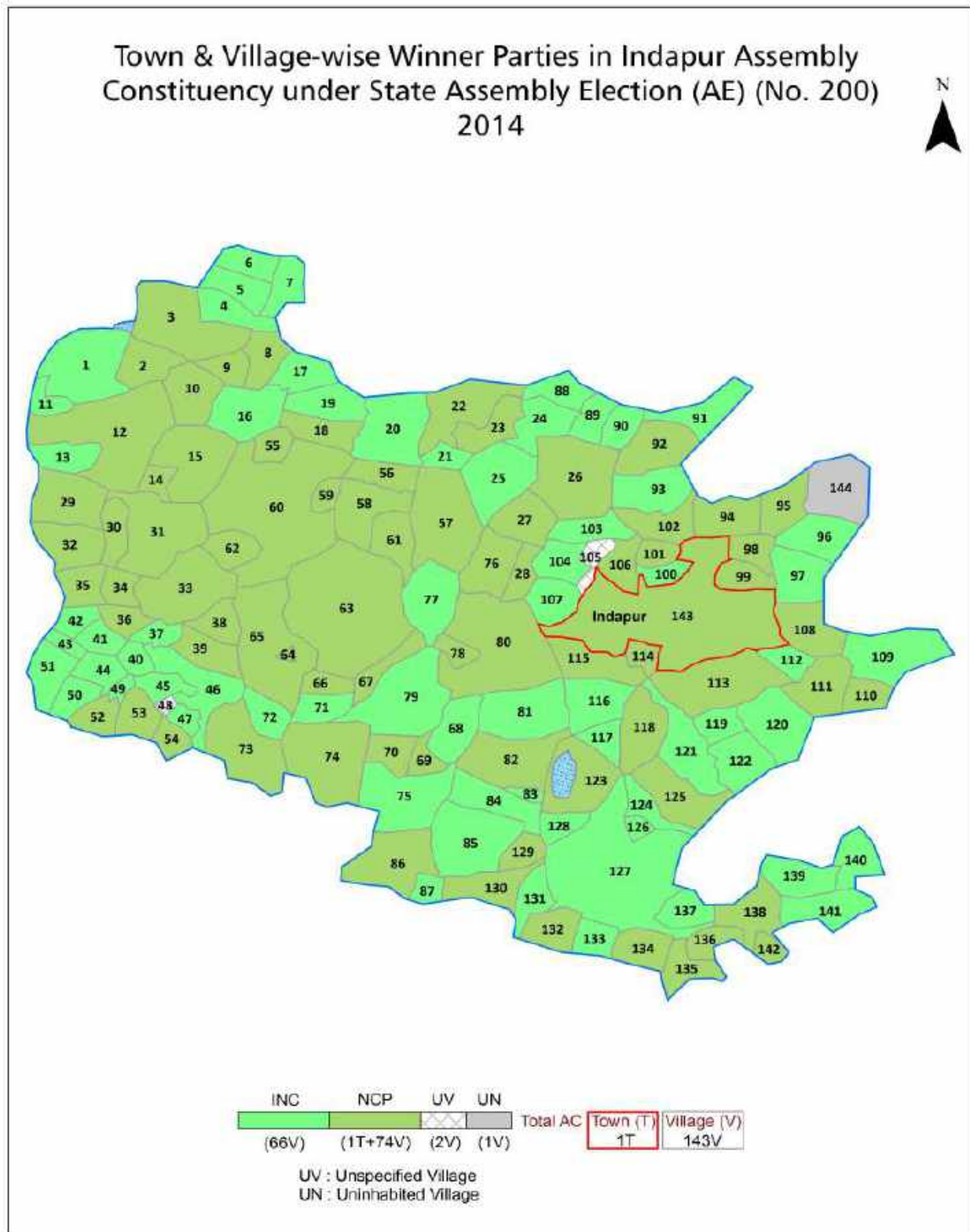
© Datanet India Pvt. Ltd.

All rights reserved. No part of this book may be reproduced, stored in a retrieval system or transmitted in any form or by any means, mechanical photocopying, photographing, scanning, recording or otherwise without the prior written permission of the publisher. Please refer to Disclaimer at page no. 174 for the use of this publication.

Printed in India

No.	Particulars	Page No.
	Introduction	
1	Assembly Constituency - (Vidhan Sabha) at a Glance Features of Assembly as per Delimitation Commission of India (2008)	1-2
	Location and Political Maps	
2	Location Map Boundaries of Assembly Constituency - (Vidhan Sabha in District Boundaries of Assembly Constituency under Parliamentary Constituency - (Lok Sabha) Town & Village-wise Winner Parties- 2024-PE, 2024-AE, 2019-AE, 2014-PE and 2014-AE	3-10
	Administrative Setup (2011)	
3	District Sub-district Towns Villages Inhabited Villages Uninhabited Villages Village Panchayat Intermediate Panchayat	11-18
	Demographics (2011)	
4	Population Households Rural/Urban Population Towns and Villages by Population Size Sex Ratio (Total & 0-6 Years) Religious Population Social Population Literacy Rate	19-20
	Electoral Features	
5	Important Dates of Last Elections Held Electors by Gender Service Electors Voters Voters Turnout Polling Stations & Average Number of Electors per Polling Station Electors by Age Group Present Elected Representatives	21-26
	Historical Summary Election Results	
6	Vote Share of Major Parties Winning Margin (Number & Percentage Polarity of Parties Summary Result of Assembly Segment of Parliamentary Elections 2024, 2019, 2014, 2009, 2004 and 1999 Summary Result of Assembly Elections 2024, 2019, 2014, 2009, 2004, 1999, 1995, 1990, 1985, 1980, 1978, 1972, 1967 and 1962	27-48
	Polling Station Level Election Results	
7	Name and Number of Polling Station 2024-PE, 2024-AE, 2019-AE, 2014-PE and 2014-AE Polling Station-wise Electors, Voters & Voters Turnout 2024-PE, 2024-AE, 2019-AE, 2014-PE and 2014-AE Polling Station wise Elections Results 2024-PE, 2024-AE, 2019-AE, 2014-PE and 2014-AE	49-154
	Share of Assembly Constituency	
8	Share of Assembly Constituency - (Vidhan Sabha) in State, District and Parliamentary Constituency - (Lok Sabha)	155
	Socio-Economic Amenities (2011)	
9	Access to Administrative Units Agricultural, Manufacturing and Industrial Commodities Demographic Indicators Education Health & Manpower Drinking Water Supply Sanitation Entertainment and Recreations Infrastructure Power Food Allocation Distribution and Marketing of Agriculture Commodities Infrastructure Transport and Road Infrastructure Communication Banking and Financial Services Land Use Irrigation Source	157-169
10	Abbreviation & Sources	171-172
11	Disclaimer	174

Location & Political Map



Administrative Setup

List of Village Panchayat & Intermediate Panchayat (Block) Name - 2011

Village Name	Village Panchayat Name	Intermediate Panchayat Name
Agoti No.1	-	Indapur
Agoti No.2	-	Indapur
Ajoti	-	Indapur
Akole	Akole	Indapur
Anthurne	Anthurne	Indapur
Awasari	Avsari	Indapur
Babhulgaon	Babhulgaon	Indapur
Balpudi	Balpudi	Indapur
Bambadwadi	Lasurne	Indapur
Bandewadi	Palasdev	Indapur
Bandgarwadi	Pondhawadi	Indapur
Bawada	Bawada	Indapur
Bedshinge	Avasari	Indapur
Belewadi	Belewadi	Indapur
Bhadalwadi	Bhadalwadi	Indapur
Bhandgaon	Bhandgaon	Indapur
Bharnewadi	Bharnewadi	Indapur
Bhat Nimgaon	Bhat Nimgaon	Indapur
Bhawadi	Bhawadi	Indapur
Bhawaninagar	Sansar	Indapur
Bhigvan	Bhigvan	Indapur
Bhigvanstaion	Bvhigvan	Indapur
Bhodani	Bhodani	Indapur
Bijwadi	Bijwadi	Indapur
Birgundwadi	Kalas	Indapur
Boratwadi	-	Indapur
Bori	Bori	Indapur
Chakati	Chakati	Indapur
Chandgaon	-	Indapur

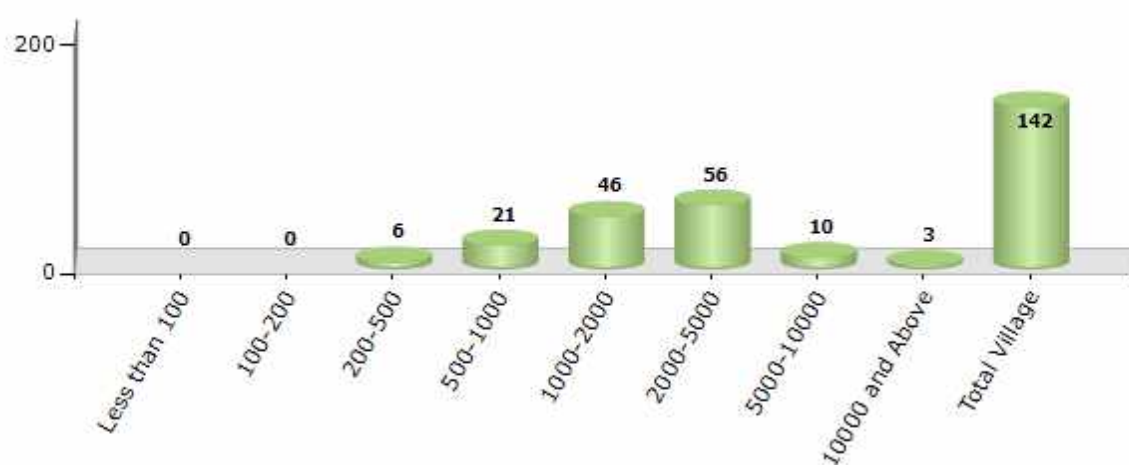
Contd....

Demographics

Number of Villages by Population Size - 2011

Less than 100	100-200	200-500	500-1000	1000-2000	2000-5000	5000-10000	10000 and Above	Total Village
0	0	6	21	46	56	10	3	142

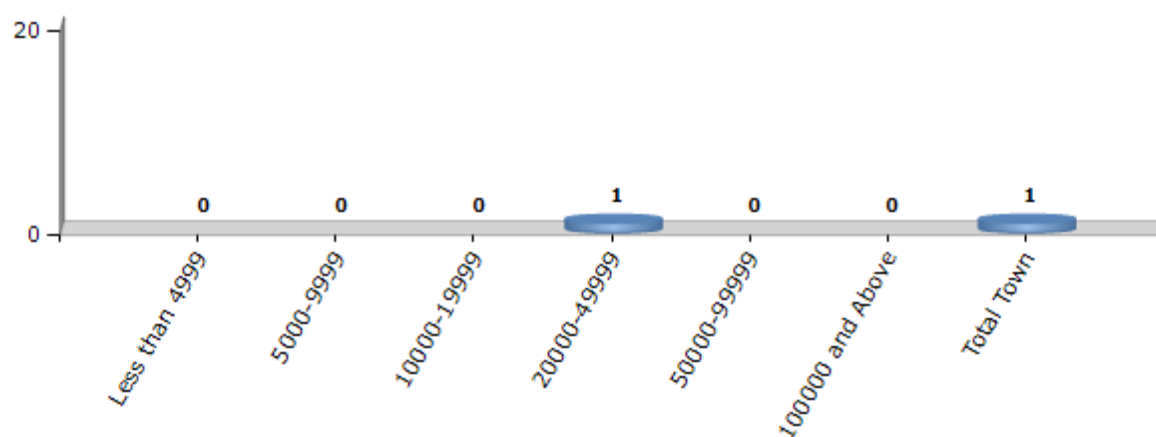
Number of Villages by Population Size - 2011



Number of Towns by Population Size - 2011

Less than 4999	5000-9999	10000-19999	20000-49999	50000-99999	100000 and Above	Total Town
0	0	0	1	0	0	1

Number of Towns by Population Size - 2011

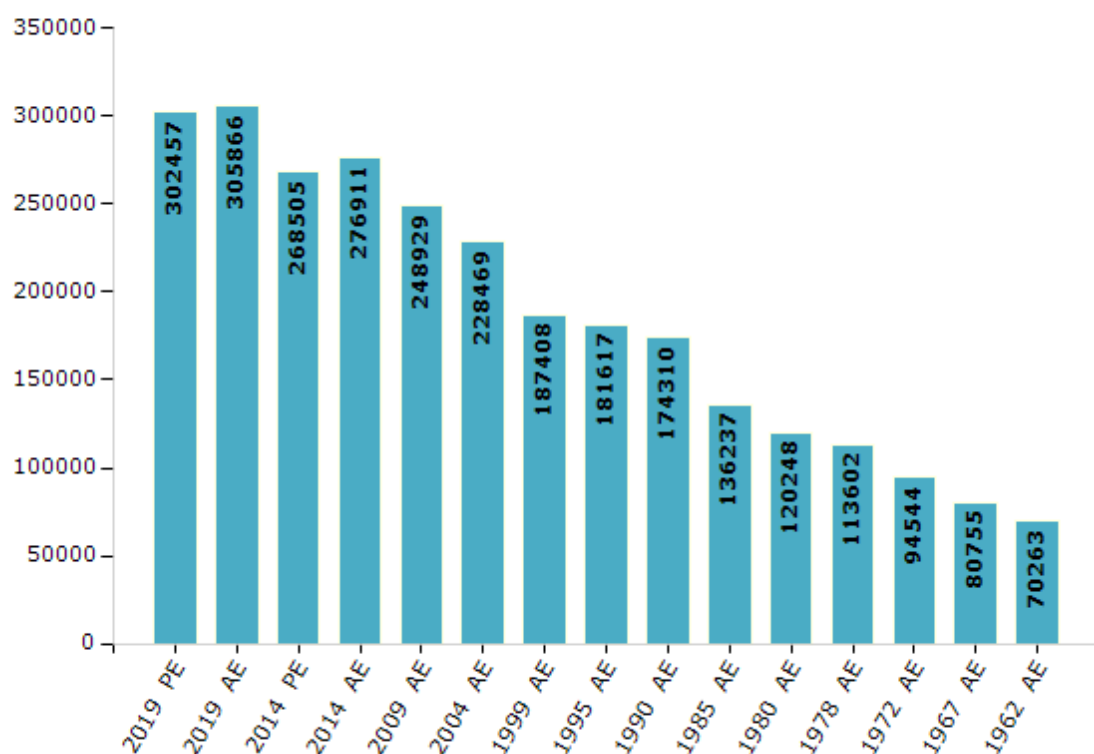


Electoral Features

Electors by Male & Female

Year	Male	Female	Others	Total	Year	Male	Female	Others	Total
2019 PE	158541	143915	1	302457	1999 AE	96581	90827	-	187408
2019 AE	160081	145784	1	305866	1995 AE	93071	88546	-	181617
2014 PE	142483	126022	0	268505	1990 AE	89679	84631	-	174310
2014 AE	146516	130395	0	276911	1985 AE	68932	67305	-	136237
2009 PE	-	-	-	-	1980 AE	60371	59877	-	120248
2009 AE	130245	118684	-	248929	1978 AE	57009	56593	-	113602
2004 PE	-	-	-	-	1972 AE	46793	47751	-	94544
2004 AE	118013	110456	-	228469	1967 AE	-	-	-	80755
1999 PE	-	-	-	-	1962 AE	-	-	-	70263

Number of Electors



Note : AE : Assembly Election, PE : Assembly Segment of Parliamentary Election

Historical Summary Election Results

Summary Result of Assembly Election - 2014

Candidate Name	Party	Votes	Votes %
Dattatray Vithoba Bharne	NCP	108400	49.72
Patil Harshwardhan Shahajirao	INC	94227	43.22
Chavare Dnyandeo Alias Mauli Haribhau	BJP	4260	1.95
Bondre Vishal Shivram	SHS	2184	1
Zende Sunil Bharat	BSP	1242	0.57
Shivajirao Vaman Makhare	IND	1110	0.51
Sudhir Arjun Pol	IND	1020	0.47
Shinde Shankarrao Laxman	IND	993	0.46
Khatkale Nagesh Bhagwan	LAP	654	0.3
Dipak Alias Babasaheb Dinkar Bhong	BMUP	528	0.24
Mahadev Bhanudas Arjun	IND	399	0.18
Pawar Vitthal Namdevrao	STBP	385	0.18
Pandurang Sambhaji Rayate	IND	350	0.16
Abhaysinh Vitthalrao Nimbalkar	IND	317	0.15
Patil Girish Madan	IND	263	0.12
Bhimrao Aanna Kadale	IND	246	0.11
Santosh Hanumant Bhise	IND	244	0.11
Bhimrao (Bhimsen) Dharma Chavan	IND	234	0.11
Vishnunarayan Shahaji Lade	IND	197	0.09
Nivrutti Ramchandra Bhong	IND	178	0.08
Navnath Tanaji Shevale	IND	163	0.07
	NOTA	437	0.2

Polling Station Level Election Results

Number and Name of Polling Stations (PS) (2019 AE)

Number of Polling Stations	Name of Polling Stations	Number of Polling Stations	Name of Polling Stations
1	Z.P.Pri. School (N. G) Bhigawan East Side South No	22	Z.P.P.School Dalaj No. 1 New Building South North
2	Z.P.Pri. School (N. G) Bhigawan East Side South No	23	Z.P.P.School Dalaj No. 3 East West Building East
3	Z.P.Pri. School (N. G) Bhigawan East Side South No	24	Z.P.P.School Dalaj No. 2 South Side Building East
4	Bhairavnath Vidhyalaya Bhigawan South facing Nouth	25	Z.P.P.School Kalevadi No. 1 East West Building Ea
5	Bhairavnath School (n. Ga) Bhigavan West Side Bu	26	Z.P.P.School Palasadev South Side Building East S
6	Z.P.P.School Bhigavan Ste. South Facing Shatakoni	27	Z.P.P.School Palasadev South Side Building East S
7	Z.P.RRI. School Bhigawan Stn. East facing Building	28	Z.P.P.School Chandgaon West Side Room No. 1
8	Z.P.P.School Dikasal North Facing Building East S	29	Z.P.P.School Agoti No. 1 West Side Room No. 1
9	Z.P.Pri. School Takrarwadi East facing South side	30	Z.P.P.School Agoti No. 2 West Side Room No. 1
10	Z.P.Pri. School Takrarwadi East facing South side	31	Z.P.P.School Gaajevalan North Side Room No. 1
11	Z.P. Pri. School Madanwadi, East facing Room No -	32	Z.P.P.School Kalashi West Side Room No. 3
12	Z.P. Pri. School Madanwadi, Pondavadi Road East fa	33	Z.P.P.School Kalashi West Side Room No. 1
13	Z.P. Pri. School Maliwasti (Madanwadi) North faci	34	Z.P.P.School Bhavadi New Building East Side Room
14	Z.P. Pri. School VeerwadiNo.1 (Madanwadi) South f	35	Z.P.P.School Malevadi East West North Facing Build
15	Z.P. Pri. School Bandagervasti (Madanvadi) West f	36	Z.P.P.School Shindevasti (malevadi) East West Bui
16	Z.P.Pri. School Shetphal Gade East facing New bldg	37	Z.P. Pri. School Bhadalwadi Room No.2 of South Si
17	Z.P.Pri. School Shetphal Gade East facing New bldg	38	Z.P. Pri. School Bhadalwadi East facing bldg.of So
18	Nageshwar Vidhyalaya Shetphal-Gade East facing bld	39	Z.P. Pri.School Pondwadi Weast facing Room No.1
19	Z.P. Pri. School Pimpale Sourth facing East Side R	40	Z.P.Pri.School Lamjewadi North facing bldg. room n
20	Z.P.P.School Bandagaravadi East Facing Building N	41	Z.P.P.School Nirgude New Building East Facing So
21	Z.P. Pri. School Kumbhargaon South facing Bldg. r	42	Z.P.P.School Nirgude New Building East Facing S

Contd....

Polling Station Level Election Results

Polling Station-wise Votes Secured by Overall Top Five Parties in Indapur Assembly in Assembly Election (AE) under Baramati Parliamentary Constituency in Maharashtra (2019)

Number of Polling Station	Winner - Dattatray Vithoba Bharane (NCP)	Runner-up - Harshavardhan Shahajirao Patil (BJP)	3rd - Adv. Sachin Bhaskar Jore (VBA)	4th - Sambhaji Madhukar Chavhan (IND)	5th - Kantilal Hanumant Thokale (BSP)	NOTA	Other	Total Votes Secured
36	468	109	0	2	2	2	9	592
37	179	601	6	3	0	2	10	801
38	125	179	0	0	1	1	0	306
39	679	272	2	4	0	4	12	973
40	200	261	0	2	0	2	2	467
41	378	429	30	0	2	3	5	847
42	207	237	5	4	0	1	1	455
43	402	345	2	4	0	3	6	762
44	273	303	0	2	0	3	6	587
45	384	159	2	1	0	0	6	552
46	451	343	10	6	1	5	6	822
47	464	438	1	3	1	2	11	920
48	460	261	2	6	1	5	3	738
49	250	80	0	0	2	0	1	333
50	170	302	1	1	0	2	3	479
51	243	446	2	3	1	1	4	700
52	365	578	2	5	3	2	13	968
53	379	401	14	2	1	2	6	805
54	565	302	6	3	3	5	9	893
55	306	387	7	0	0	3	3	706
56	323	365	2	1	0	2	3	696
57	418	209	1	3	1	0	2	634
58	325	179	2	1	0	0	5	512
59	373	447	0	8	2	3	11	844
60	308	328	5	3	1	1	9	655
61	93	144	0	1	0	0	3	241
62	521	369	7	3	1	1	11	913
63	463	374	5	7	1	1	11	862
64	416	356	3	2	2	1	4	784
65	333	384	1	1	0	0	8	727
66	231	275	0	1	0	1	5	513
67	439	208	1	1	0	1	4	654
68	356	404	25	2	0	0	9	796
69	504	231	3	3	1	4	9	755
70	609	281	14	2	4	4	14	928

Contd....

Polling Station Level Election Results

Winner, Runner-up and 3rd Party Position & Winning Margin According to Polling Stations in Indapur Assembly in Assembly Election (AE) under Baramati Parliamentary Constituency in Maharashtra (2019)

Polling Station Number	Winner Party	Winner Votes (%)	Runner-up Party	Runner-up Votes (%)	Winning Margin Votes (%)	Third Party	Third Party Votes (%)	Other Votes (%)
71	NCP	656 (63.69)	BJP	361 (35.05)	295 (28.64)	IND (SMC)	9 (0.87)	4 (0.39)
72	NCP	537 (71.03)	BJP	206 (27.25)	331 (43.78)	IND (SMC)	3 (0.4)	10 (1.32)
73	BJP	276 (55.87)	NCP	204 (41.3)	72 (14.57)	VBA	4 (0.81)	10 (2.02)
74	BJP	307 (51.17)	NCP	280 (46.67)	27 (4.5)	IND (RAB)	3 (0.5)	10 (1.67)
75	BJP	262 (49.43)	NCP	231 (43.58)	31 (5.85)	VBA	31 (5.85)	6 (1.13)
76	NCP	351 (64.76)	BJP	178 (32.84)	173 (31.92)	VBA	3 (0.55)	10 (1.85)
77	NCP	353 (57.77)	BJP	235 (38.46)	118 (19.31)	IND (HNV)	3 (0.49)	20 (3.27)
78	NCP	271 (58.79)	BJP	175 (37.96)	96 (20.83)	IND (HNV)	9 (1.95)	6 (1.3)
79	NCP	520 (65.99)	BJP	260 (32.99)	260 (33)	VBA	3 (0.38)	5 (0.63)
80	NCP	428 (57.84)	BJP	304 (41.08)	124 (16.76)	IND (SMC)	3 (0.41)	5 (0.68)
81	NCP	447 (70.5)	BJP	173 (27.29)	274 (43.21)	IND (RAB)	5 (0.79)	9 (1.42)
82	NCP	332 (56.08)	BJP	245 (41.39)	87 (14.69)	IND (SMC)	3 (0.51)	12 (2.03)
83	NCP	701 (71.31)	BJP	222 (22.58)	479 (48.73)	IND (HNV)	41 (4.17)	19 (1.93)
84	NCP	556 (63.76)	BJP	285 (32.68)	271 (31.08)	IND (HNV)	8 (0.92)	23 (2.64)
85	NCP	429 (81.87)	BJP	80 (15.27)	349 (66.6)	IND (MGM)	3 (0.57)	12 (2.29)
86	NCP	266 (73.48)	BJP	95 (26.24)	171 (47.24)	IND (HNV)	1 (0.28)	0 (0)
87	NCP	328 (76.81)	BJP	93 (21.78)	235 (55.03)	VBA	2 (0.47)	4 (0.94)
88	BJP	467 (64.41)	NCP	245 (33.79)	222 (30.62)	VBA	4 (0.55)	9 (1.24)
89	BJP	246 (62.92)	NCP	136 (34.78)	110 (28.14)	VBA	4 (1.02)	5 (1.28)
90	NCP	518 (55.34)	BJP	409 (43.7)	109 (11.64)	VBA	5 (0.53)	4 (0.43)
91	NCP	461 (63.41)	BJP	250 (34.39)	211 (29.02)	IND (SMK)	4 (0.55)	12 (1.65)
92	NCP	740 (71.98)	BJP	279 (27.14)	461 (44.84)	IND (SMC)	2 (0.19)	7 (0.68)
93	NCP	592 (60.16)	BJP	360 (36.59)	232 (23.57)	VBA	10 (1.02)	22 (2.24)
94	BJP	440 (75.09)	NCP	130 (22.18)	310 (52.91)	VBA	9 (1.54)	7 (1.19)
95	BJP	381 (53.51)	NCP	322 (45.22)	59 (8.29)	VBA	3 (0.42)	6 (0.84)
96	BJP	455 (65.75)	NCP	221 (31.94)	234 (33.81)	VBA	4 (0.58)	12 (1.73)
97	BJP	427 (60.65)	NCP	263 (37.36)	164 (23.29)	VBA	4 (0.57)	10 (1.42)
98	NCP	563 (49.52)	BJP	544 (47.85)	19 (1.67)	IND (SMC)	8 (0.7)	22 (1.93)
99	NCP	206 (52.15)	BJP	183 (46.33)	23 (5.82)	VBA	1 (0.25)	5 (1.27)
100	NCP	384 (56.3)	BJP	274 (40.18)	110 (16.12)	IND (SMC)	6 (0.88)	18 (2.64)
101	NCP	537 (66.96)	BJP	241 (30.05)	296 (36.91)	IND (SMC)	8 (1)	16 (2)
102	NCP	406 (53.85)	BJP	332 (44.03)	74 (9.82)	IND (SMC)	5 (0.66)	11 (1.46)
103	BJP	405 (59.04)	NCP	262 (38.19)	143 (20.85)	IND (SMC)	4 (0.58)	15 (2.19)
104	BJP	270 (55.44)	NCP	199 (40.86)	71 (14.58)	VBA	3 (0.62)	15 (3.08)
105	BJP	387 (49.17)	NCP	375 (47.65)	12 (1.52)	IND (SMC)	6 (0.76)	19 (2.41)

Contd....

Socio-Economic Amenities - Rural

Access to Education Facilities

Particulars	Number of Villages (% of Population)				
	Available	Not Available	If Not Available (Distance of Nearest Facility)		
			A	B	C
Govt. Primary School	142 (100)	0 (0)	0 (0)	0 (0)	0 (0)
Private Primary School	14 (19)	128 (81)	0 (0)	0 (0)	0 (0)
Govt. Middle School	97 (87)	45 (13)	32 (8)	1 (0)	3 (1)
Private Middle School	18 (20)	124 (80)	0 (0)	0 (0)	2 (0)
Govt. Secondary School	55 (63)	87 (37)	21 (8)	14 (6)	34 (14)
Private Secondary School	18 (22)	124 (78)	2 (1)	2 (1)	4 (1)
Govt. Senior Secondary School	23 (38)	119 (62)	14 (7)	62 (33)	27 (13)
Private Senior Secondary School	2 (7)	140 (93)	5 (3)	6 (3)	5 (2)
Govt. Arts and Science Degree College	2 (3)	140 (97)	4 (2)	30 (17)	89 (67)
Private Arts and Science Degree College	0 (0)	142 (100)	3 (3)	8 (3)	6 (4)
Govt. Engineering College	1 (0)	141 (100)	5 (3)	22 (15)	34 (27)
Private Engineering College	1 (5)	141 (95)	0 (0)	9 (6)	70 (44)
Govt. Medicine College	0 (0)	142 (100)	4 (2)	11 (7)	105 (78)
Private Medicine College	0 (0)	142 (100)	0 (0)	2 (1)	20 (12)
Govt. Management Institute	0 (0)	142 (100)	4 (2)	11 (7)	105 (78)
Private Management Institute	0 (0)	142 (100)	0 (0)	2 (1)	20 (12)
Govt. Polytechnic	0 (0)	142 (100)	5 (3)	9 (4)	91 (70)
Private Polytechnic	0 (0)	142 (100)	1 (2)	8 (6)	28 (15)
Govt. Vocational Training School/ITI	6 (9)	136 (91)	4 (3)	20 (11)	90 (59)
Private Vocational Training School/ITI	6 (12)	136 (88)	2 (3)	5 (2)	11 (9)
Govt. Non Formal Training Centre	0 (0)	142 (100)	5 (5)	13 (6)	115 (82)
Private Non Formal Training Centre	0 (0)	142 (100)	0 (0)	2 (1)	7 (6)
Govt. School For Disabled	1 (0)	141 (100)	4 (3)	10 (6)	110 (79)
Private School For Disabled	0 (0)	142 (100)	0 (0)	3 (1)	14 (11)
Government Others	0 (0)	142 (100)	0 (0)	0 (0)	0 (0)
Private Others	86 (64)	56 (36)	0 (0)	0 (0)	0 (0)

Note : Distance A : Less than 5 km; B : Between 5-10 km; C : 10+ km.; Source : Data Analysis is based on 2011 Census.

DISCLAIMER

The Terms of Use and Disclaimer of Datanet India Private Limited (hereinafter referred to as "Datanet") for use of this analysis report of **Indapur Assembly Constituency (Indapur Vidhan Sabha)** :-

1. **Assembly Factbook™** is a Registered Trade Mark owned by Datanet.
2. All the maps are sketched and graphical representation only and have not been drawn to the scale and also not to represent the actual geographical area or boundary of the unit.
3. The data for the aforesaid analysis is based on authentic sources and has been culled from the various publications of Census, CSO and NSSO for district and block level data, various central and state government departments, Central & State Elections Commissions and the concerned Returning Officers' releases, Electoral Rolls, Election results and allied publications, internal assessment, surveys, estimates and analysis. Therefore, certain adjustment of data at micro level may have been done to arrive closer to the macro data.
4. Data have been provided on an "As Is" and "As AVAILABLE" basis
5. The colours shown in the maps or diagram and charts of a particular party, alliance or AC are indicative and do not represent them.
6. This publication which includes maps, sheets, graphs and data would be the property under copyright of Datanet only. The user may use these for its internal study, analysis and research purposes. It's public display, re-selling or any commercial uses by the user are not allowed.
7. Datanet has taken due care and caution in compilation and processing of data and allied information, but does not guarantee the accuracy, adequacy or completeness of any information/analysis and will be not responsible for any errors or omissions or for the results obtained from the use of such information/analysis.
8. All the contents for the publication have been culled from various authentic sources and Datanet reasonably believes such sources to be reliable, but does not make any representations, express or implied as to the accuracy or fitness of use of such information. The information or contents of the information/analysis do not constitute advice and should not be relied upon in making (or refraining from making) any decision. Any reliance placed upon the information provided by Datanet is the sole responsibility and strictly at the user's risk.
9. In no event will Datanet be liable for any damages (including, without limitation, damages for loss of business projects, or loss of profits) arising in contract, tort or otherwise from the use of or inability to use any of its contents, or from any action taken (or refrained from being taken) as a result of using the analysis or any of its contents. Datanet its directors, owners, editors, officials, employees, distributor and agents or any associate will not be liable for any errors in the information contained or any consequences arising from the use of the contents of the provided information/analysis.
10. If any provision of these terms and conditions is held invalid or illegal or unenforceable for any reason by any court of competent jurisdiction, such provision shall be severed and the remainder of provisions of the terms and conditions shall continue in full force and effect as if the Term of Use had been executed with the invalid, illegal or unenforceable provision eliminated.
11. If there are any discrepancies in the information provided, please bring it to attention of Datanet for suitable rectification measures.

Buy Online This Complete Book At
Datanet India eBooks Store

www.indiastatpublications.com

or go directly at

[http://www.indiastatpublications.com/
Assembly_factbook/Maharashtra/Baramati/ Indapur](http://www.indiastatpublications.com/Assembly_factbook/Maharashtra/Baramati/Indapur)

 **indiastat**elections

ISBN - 978-93-5293-230-6



9 789352 932306