



Maharashtra

Assembly Factbook™

Khadakwasala Assembly Constituency



Key Electoral Data of Khadakwasala
Assembly Constituency (Vidhan Sabha)

Maharashtra

Assembly Factbook™

Khadakwasala Assembly Constituency



Khadakwasala Vidhan Sabha

Editor & Director

Dr. R.K. Thukral

Research Editor

Dr. Shafeeq Rahman

Compiled, Researched and Published by Datanet India Pvt. Ltd.

D-100, 1st Floor,

Okhla Industrial Area, Phase-I,
New Delhi- 110020.

Ph.: 91-11- 43580781-84

Email : support@indiastatpublications.com

Website : www.indiastatelections.com

Online Book Store :

www.indiastatpublications.com

Report No. : AFB/MH-211-0125

ISBN : 978-93-5293-257-3

First Edition : January, 2018

Eighth Updated Edition : January, 2025

Price : Rs. 11500/-

US\$ 310

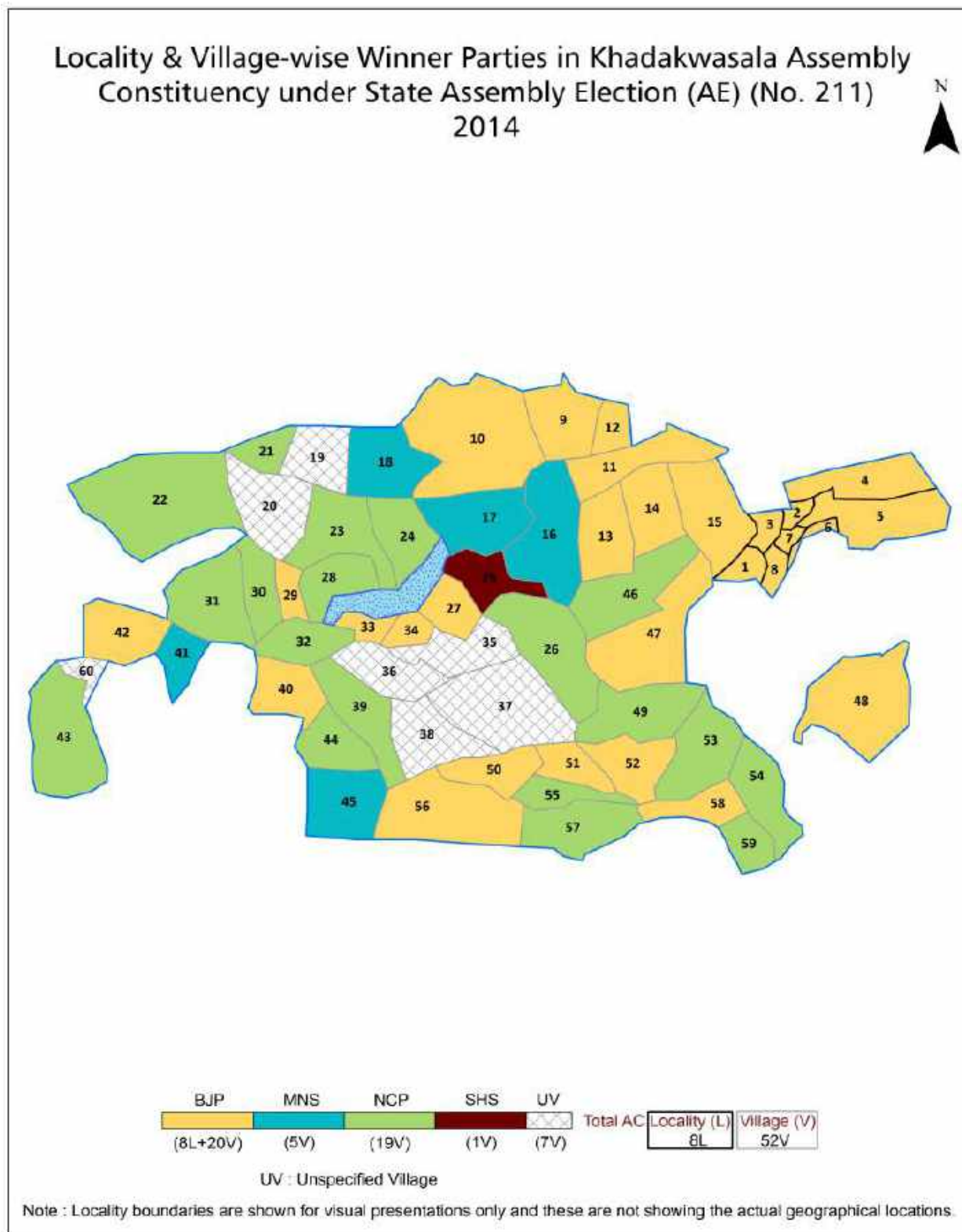
© Datanet India Pvt. Ltd.

All rights reserved. No part of this book may be reproduced, stored in a retrieval system or transmitted in any form or by any means, mechanical photocopying, photographing, scanning, recording or otherwise without the prior written permission of the publisher. Please refer to Disclaimer at page no. 198 for the use of this publication.

Printed in India

No.	Particulars	Page No.
	Introduction	
1	Assembly Constituency - (Vidhan Sabha) at a Glance Features of Assembly as per Delimitation Commission of India (2008)	1-2
	Location and Political Maps	
2	Location Map Boundaries of Assembly Constituency - (Vidhan Sabha in District Boundaries of Assembly Constituency under Parliamentary Constituency - (Lok Sabha) Locality & Village-wise Winner Parties- 2024-PE, 2024-AE, 2019-PE, 2019-AE, 2014-PE and 2014-AE	3-10
	Administrative Setup (2011)	
3	District Sub-district Towns Villages Inhabited Villages Uninhabited Villages Village Panchayat Intermediate Panchayat	11-15
	Demographics (2011)	
4	Population Households Rural/Urban Population Villages by Population Size Sex Ratio (Total & 0-6 Years) Religious Population Social Population Literacy Rate	16-17
	Electoral Features	
5	Important Dates of Last Elections Held Electors by Gender Service Electors Voters Voters Turnout Polling Stations & Average Number of Electors per Polling Station Electors by Age Group Present Elected Representatives	18-23
	Historical Summary Election Results	
6	Vote Share of Major Parties Winning Margin (Number & Percentage Polarity of Parties Summary Result of Assembly Segment of Parliamentary Elections 2024, 2019, 2014 and 2009 Summary Result of Assembly Elections 2024, 2019, 2014 and 2009	24-33
	Polling Station Level Election Results	
7	Name and Number of Polling Station 2024-PE, 2024-AE, 2019-PE, 2019-AE, 2014-PE and 2014-AE Polling Station-wise Electors, Voters & Voters Turnout 2024-PE, 2024-AE, 2019-PE, 2019-AE, 2014-PE and 2014-AE Polling Station wise Elections Results 2024-PE, 2024-AE, 2019-PE, 2019-AE, 2014-PE & 2014-AE	34-178
	Share of Assembly Constituency	
8	Share of Assembly Constituency - (Vidhan Sabha) in State, District and Parliamentary Constituency - (Lok Sabha)	179
	Socio-Economic Amenities (2011)	
9	Access to Administrative Units Agricultural, Manufacturing and Industrial Commodities Demographic Indicators Education Health & Manpower Drinking Water Supply Sanitation Entertainment and Recreations Infrastructure Power Food Allocation Distribution and Marketing of Agriculture Commodities Infrastructure Transport and Road Infrastructure Communication Banking and Financial Services Land Use Irrigation Source	181-193
10	Abbreviation & Sources	195-196
11	Disclaimer	198

Location & Political Map



Administrative Setup

List of Village Panchayat & Intermediate Panchayat (Block) Name - 2011

Village Name	Village Panchayat Name	Intermediate Panchayat Name
Agalambe	Agalambe	Haveli
Ahire	Ahire	Haveli
Ambee	Ambee	Haveli
Arvi	Arvi	Haveli
Awasare Nagar	Kondanpur	Haveli
Bahuli	Bahuli	Haveli
Bhagatwadi	Bhagatwadi	Haveli
Dhayari (Part) (N.V.)	Dhayari	Haveli
Donaje	Donaje	Haveli
Gaud Dara	Gaud Dara	Haveli
Ghera Singhgad	Ghera Singhgad	Haveli
Gogalwadi	Gogalwadi	Haveli
Gorhe Bk.	Gorhe	Haveli
Gorhe Kh.	Gorhe Kh.	Haveli
Jambhali	Jambhali	Haveli
Kalyan	Kalyan	Haveli
Khadakwadi	Khadakwadi	Haveli
Khadakwasala (N.V.)	Khadakwasala	Haveli
Khadewadi	Ahire	Haveli
Khamgaon Mawal	Khamgaon Mawal	Haveli
Khanapur	Khanapur	Haveli
Khed	-	Haveli
Kirkitwadi (N.V.)	Kirkitwadi	Haveli
Kondave - Dhavde (N.V.)	Kondave	Haveli
Kondhanpur	Kondhanpur	Haveli
Kopare (N.V.)	Kopare	Haveli
Kudaje	Kudaje	Haveli
Malkhed	Malkhed	Haveli
Mandvi Bk.	Mandvi Bk	Haveli

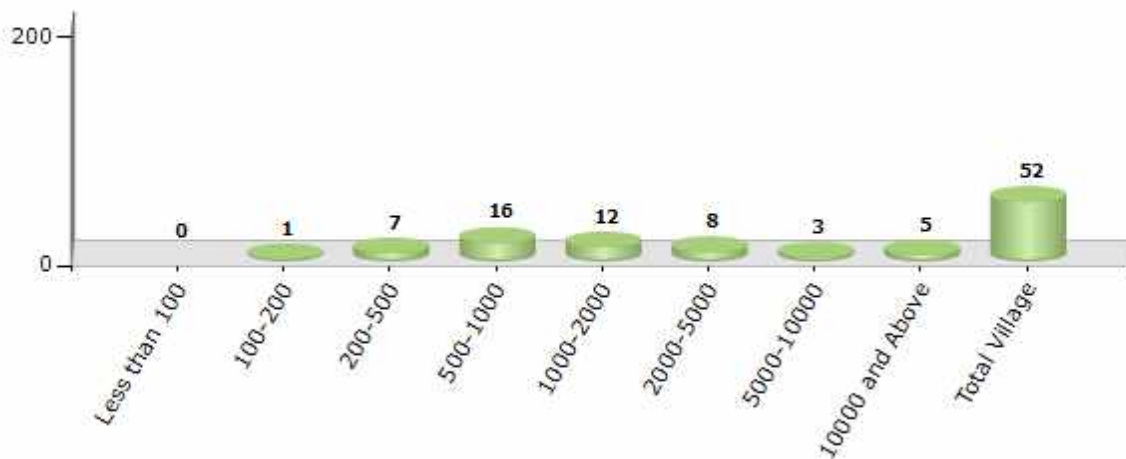
Contd....

Demographics

Number of Villages by Population Size - 2011

Less than 100	100-200	200-500	500-1000	1000-2000	2000-5000	5000-10000	10000 and Above	Total Village
0	1	7	16	12	8	3	5	52

Number of Villages by Population Size - 2011

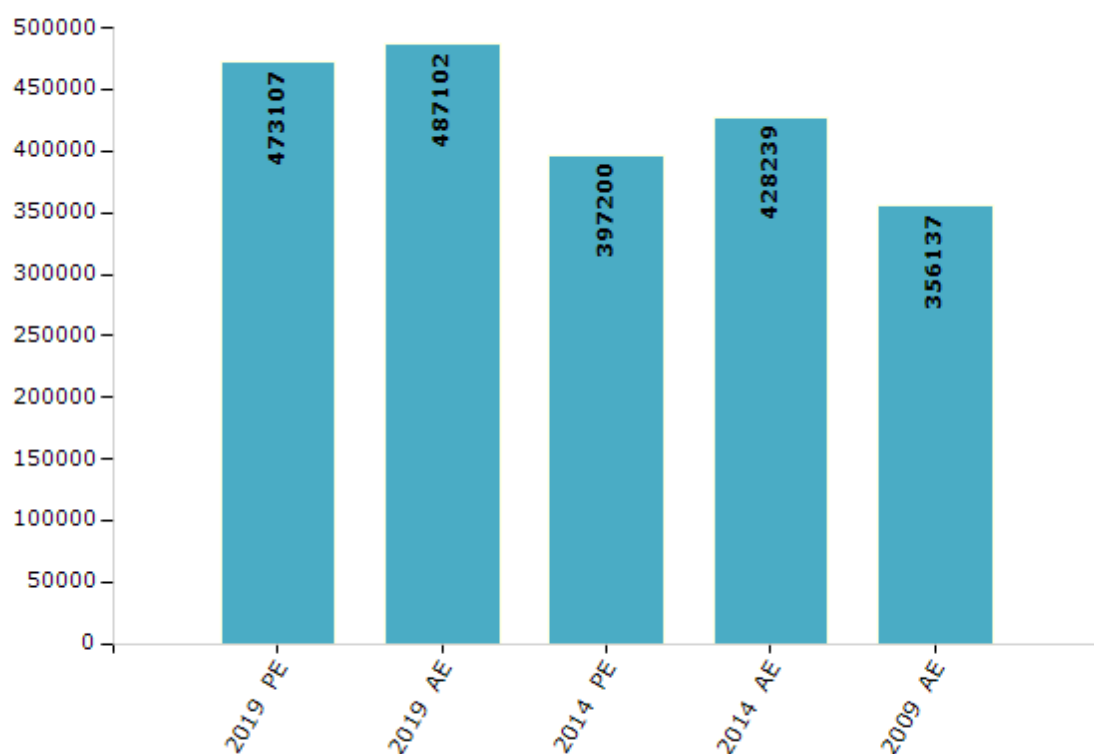


Electoral Features

Electors by Male & Female

Year	Male	Female	Others	Total	Year	Male	Female	Others	Total
2019 PE	251821	221280	6	473107	1999 AE	-	-	-	-
2019 AE	259335	227756	11	487102	1995 AE	-	-	-	-
2014 PE	209503	187697	0	397200	1990 AE	-	-	-	-
2014 AE	225416	202823	0	428239	1985 AE	-	-	-	-
2009 PE	-	-	-	-	1980 AE	-	-	-	-
2009 AE	188069	168068	-	356137	1978 AE	-	-	-	-
2004 PE	-	-	-	-	1972 AE	-	-	-	-
2004 AE	-	-	-	-	1967 AE	-	-	-	-
1999 PE	-	-	-	-	1962 AE	-	-	-	-

Number of Electors



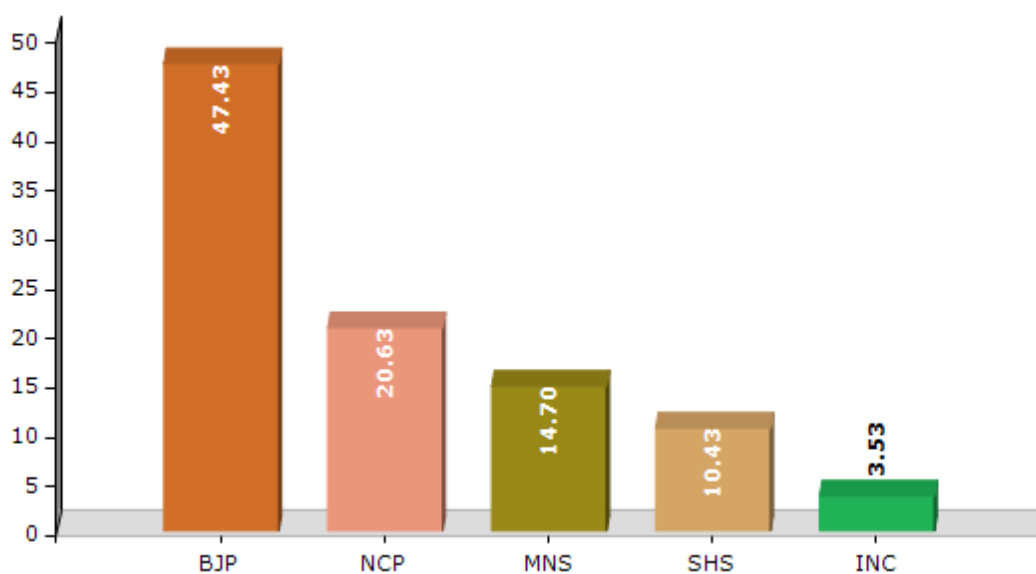
Note : AE : Assembly Election, PE : Assembly Segment of Parliamentary Election

Historical Summary Election Results

Summary Result of Assembly Election - 2014

Candidate Name	Party	Votes	Votes %
Tapkir Bhimrao Dhondiba	BJP	111531	47.43
Barate Dilip Prabhakar	NCP	48505	20.63
Rajabhau Murlidhar Laygude	MNS	34576	14.7
Deshpande Sham Prabhakar	SHS	24521	10.43
Chavan Shrirang Ekanath	INC	8297	3.53
Chandanshive Vaibhav Vilas	BSP	2173	0.92
Pasalkar Bhagwan Dnyanoba	IND	1948	0.83
Dr. Phule Yogesh Vamanrao	BMUP	420	0.18
Sirsat Sudhakar Kondiba	IND	373	0.16
Naushad Dildarkhan Pathan	IND	307	0.13
Bhagwat Raghunath Kamble	IND	227	0.1
Garud Vishnu Digambar	IND	154	0.07
	NOTA	2108	0.9

Votes Percentage of Top Parties - 2014



Polling Station Level Election Results

Number and Name of Polling Stations (PS) (2019 AE)

Number of Polling Stations	Name of Polling Stations	Number of Polling Stations	Name of Polling Stations
1	Z P Pry.School Bahuli North Facing East Side Room	21	Pune Z.P.Navabharat M.& H.M School of Edu. Society
2	Zilha Parishad Primary School Bhagatavadi South Fa	22	Pune Z.P.Navabharat M.& H.M School of Edu. Society
3	Z P Pry.School Agalambe North Facing Room No.1	23	Pune Z.P.Navabharat M.& H.M School of Edu. Society
4	Z P Pry.School Agalambe North Facing Room No.2	24	Pune Z.P.Navabharat M.& H.M School of Edu. Society
5	Zilha Parishad School Mokaravadi East Side North	25	Pune Z.P.Navabharat M.& H.M School of Edu. Society
6	Zilha Parishad School Mokaravadi East Side Room N	26	Zilha Parishad Primary School Shivane South Facing
7	Zilha Parishad School Kondhave Dhavde South Facin	27	Zilha Parishad Primary School Shivane South Facing
8	Zilha Parishad School Kondhave Dhavde South Facin	28	Zilha Parishad Primary School Shivane South Facing
9	Zilha Parishad School Kondhave Dhavde South Facin	29	Zilha Parishad Primary School Shivane South Facing
10	Zilha Parishad School Kondhave Dhavde South Facin	30	Zilha Parishad Primary School Shivane South Facing
11	Zilha Parishad Primary School Kondhve Dhawade, 1st floor, South Facing West Side Room No. 5	31	Zilha Parishad Primary School Shivane South Facing
12	Zilha Parishad primary School Kondhve Dhawade, 1st floor, South Facing West Side Room No. 6	32	Zilha Parishad Primary School Shivane South Facing
13	Zilha Parishad Primary School Kondhve Dhawade, 1st floor South Facing West Side Room No. 7	33	Zilha Parishad Primary School Shivane South Facing
14	Zilha Parishad primary School kopre, north facing buld, room no.2	34	Zilha Parishad Primary School Shivane South Facing
15	Zilha Parishad primary School kopre, north facing buld, room no.3	35	Sahyadri National School,Varche,West Facing Buildi
16	Zilha Parishad primary School kopre, north facing building , room no.5	36	Sahyadri National School,Varche,West Facing Buildi
17	Zilha Parishad primary School kopre, north facing buld, room no.7	37	Sahyadri National School,Varche,West Facing Buildi
18	Pune Z.P.Mandlache Navabharat M.& H.M School of Ed	38	Sahyadri National School,Varche,West Facing Buildi
18A	Pune Z.P.Mandlache Navabharat M.& H.M School of Ed	39	Pune M.N.Pa. Shi.M.K.Bh.P. Ramchandra Patlu Chaudh
19	Pune Z.P.Mandlache Navabharat M.& H.M School of Ed	40	Pune M.N.Pa. Shi.M.K.Bh.P. Ramchandra Patlu Chaudh
20	Pune Z.P.Navabharat M.& H.M School of Edu. Society	40A	Pune M.N.Pa. Shi.M.K.Bh.P. Ramchandra Patlu Chaudh

Contd....

Polling Station Level Election Results

Polling Station-wise Votes Secured by Overall Top Five Parties in Khadakwasala Assembly in Assembly Election (AE) under Baramati Parliamentary Constituency in Maharashtra (2019)

Number of Polling Station	Winner - Bhimrao (Anna) Dhondiba Tapkir (BJP)	Runner-up - Dodke Sachin Shivaji (NCP)	3rd - Appa Akhade (VBA)	4th - Arun Nanabhau Gaikwad (BSP)	5th - Adv. Bagade Rahul Bhagwan (BMUP)	NOTA	Other	Total Votes Secured
35	372	351	9	1	1	9	5	748
36	187	222	7	2	0	4	0	422
37	226	217	5	2	0	9	0	459
38	187	202	5	1	0	6	0	401
39	317	342	8	1	1	6	1	676
40	240	234	3	1	0	5	0	483
40A	159	242	5	1	3	5	1	416
41	319	294	3	1	2	13	1	633
42	207	226	5	0	0	2	0	440
43	258	158	3	0	0	10	0	429
44	227	244	3	3	2	11	0	490
45	409	269	9	1	3	6	2	699
46	418	309	2	3	1	9	0	742
47	377	264	9	1	0	17	0	668
48	410	283	3	4	0	9	1	710
49	445	237	4	0	1	6	0	693
50	274	383	11	4	2	8	3	685
51	287	259	4	1	2	4	0	557
52	296	300	11	0	2	6	1	616
53	305	290	7	2	1	7	0	612
54	389	297	0	2	0	7	0	695
55	307	434	3	0	0	9	1	754
56	125	234	0	0	1	1	0	361
56A	167	272	2	0	3	6	0	450
57	321	378	5	1	2	8	0	715
58	293	397	5	1	1	3	0	700
59	264	396	5	5	0	1	1	672
60	221	396	2	3	0	2	0	624
61	170	468	6	2	0	3	1	650
62	193	432	7	1	2	7	1	643
63	199	431	15	3	0	4	1	653
64	178	282	10	3	2	3	2	480
65	207	507	11	1	2	4	1	733
66	184	334	1	0	1	2	3	525
67	195	321	4	0	0	2	0	522

Contd....

Polling Station Level Election Results

Winner, Runner-up and 3rd Party Position & Winning Margin According to Polling Stations in Khadakwasala Assembly in Assembly Election (AE) under Baramati Parliamentary Constituency in Maharashtra (2019)

Polling Station Number	Winner Party	Winner Votes (%)	Runner-up Party	Runner-up Votes (%)	Winning Margin Votes (%)	Third Party	Third Party Votes (%)	Other Votes (%)
68	NCP	436 (73.03)	BJP	147 (24.62)	289 (48.41)	VBA	5 (0.84)	9 (1.51)
69	NCP	241 (64.96)	BJP	118 (31.81)	123 (33.15)	VBA	1 (0.27)	11 (2.96)
70	NCP	487 (63.16)	BJP	257 (33.33)	230 (29.83)	VBA	18 (2.33)	9 (1.17)
71	NCP	481 (70.22)	BJP	175 (25.55)	306 (44.67)	VBA	19 (2.77)	10 (1.46)
72	NCP	337 (63.95)	BJP	176 (33.4)	161 (30.55)	VBA	7 (1.33)	7 (1.33)
73	NCP	387 (69.48)	BJP	159 (28.55)	228 (40.93)	VBA	2 (0.36)	9 (1.62)
74	NCP	489 (69.36)	BJP	191 (27.09)	298 (42.27)	VBA	12 (1.7)	13 (1.84)
75	NCP	323 (65.12)	BJP	165 (33.27)	158 (31.85)	VBA	5 (1.01)	3 (0.6)
76	NCP	421 (69.02)	BJP	172 (28.2)	249 (40.82)	VBA	7 (1.15)	10 (1.64)
77	NCP	413 (68.04)	BJP	183 (30.15)	230 (37.89)	VBA	7 (1.15)	4 (0.66)
78	NCP	423 (66.2)	BJP	207 (32.39)	216 (33.81)	VBA	3 (0.47)	6 (0.94)
79	NCP	264 (68.04)	BJP	111 (28.61)	153 (39.43)	BSP	3 (0.77)	10 (2.58)
80	NCP	315 (70.79)	BJP	114 (25.62)	201 (45.17)	VBA	8 (1.8)	8 (1.8)
81	NCP	468 (63.16)	BJP	254 (34.28)	214 (28.88)	VBA	6 (0.81)	13 (1.75)
82	NCP	369 (64.17)	BJP	194 (33.74)	175 (30.43)	VBA	6 (1.04)	6 (1.04)
83	NCP	508 (66.15)	BJP	244 (31.77)	264 (34.38)	VBA	6 (0.78)	10 (1.3)
84	NCP	366 (68.93)	BJP	155 (29.19)	211 (39.74)	VBA	6 (1.13)	4 (0.75)
85	NCP	356 (58.27)	BJP	225 (36.82)	131 (21.45)	VBA	16 (2.62)	14 (2.29)
86	NCP	162 (61.83)	BJP	93 (35.5)	69 (26.33)	VBA	3 (1.15)	4 (1.53)
87	NCP	349 (60.7)	BJP	191 (33.22)	158 (27.48)	VBA	20 (3.48)	15 (2.61)
88	NCP	361 (61.71)	BJP	186 (31.79)	175 (29.92)	VBA	20 (3.42)	18 (3.08)
89	NCP	370 (60.76)	BJP	201 (33)	169 (27.76)	VBA	29 (4.76)	9 (1.48)
90	NCP	372 (63.16)	BJP	184 (31.24)	188 (31.92)	VBA	22 (3.74)	11 (1.87)
91	NCP	315 (63.38)	BJP	148 (29.78)	167 (33.6)	VBA	20 (4.02)	14 (2.82)
92	NCP	246 (49.8)	BJP	157 (31.78)	89 (18.02)	VBA	59 (11.94)	32 (6.48)
93	NCP	327 (54.32)	BJP	197 (32.72)	130 (21.6)	VBA	57 (9.47)	21 (3.49)
94	NCP	319 (50.88)	BJP	238 (37.96)	81 (12.92)	VBA	39 (6.22)	31 (4.94)
95	NCP	207 (54.76)	BJP	117 (30.95)	90 (23.81)	VBA	43 (11.38)	11 (2.91)
95A	NCP	165 (53.4)	BJP	106 (34.3)	59 (19.1)	VBA	27 (8.74)	11 (3.56)
96	NCP	235 (52.11)	BJP	157 (34.81)	78 (17.3)	VBA	40 (8.87)	19 (4.21)
97	NCP	307 (57.92)	BJP	156 (29.43)	151 (28.49)	VBA	49 (9.25)	18 (3.4)
98	NCP	263 (52.5)	BJP	178 (35.53)	85 (16.97)	VBA	45 (8.98)	15 (2.99)
99	NCP	283 (56.49)	BJP	158 (31.54)	125 (24.95)	VBA	44 (8.78)	16 (3.19)
100	NCP	276 (59.35)	BJP	147 (31.61)	129 (27.74)	VBA	18 (3.87)	24 (5.16)
101	NCP	265 (58.63)	BJP	133 (29.42)	132 (29.21)	VBA	45 (9.96)	9 (1.99)

Contd....

Socio-Economic Amenities - Rural

Access to Education Facilities

Particulars	Number of Villages (% of Population)				
	Available	Not Available	If Not Available (Distance of Nearest Facility)		
			A	B	C
Govt. Primary School	49 (100)	3 (0)	1 (0)	2 (0)	0 (0)
Private Primary School	7 (47)	45 (53)	0 (0)	0 (0)	0 (0)
Govt. Middle School	38 (95)	14 (5)	1 (0)	1 (0)	11 (4)
Private Middle School	6 (37)	46 (63)	1 (0)	0 (0)	0 (0)
Govt. Secondary School	18 (69)	34 (31)	3 (1)	4 (1)	16 (10)
Private Secondary School	4 (23)	48 (77)	4 (3)	3 (2)	1 (0)
Govt. Senior Secondary School	10 (62)	42 (38)	0 (0)	9 (7)	21 (13)
Private Senior Secondary School	1 (10)	51 (90)	2 (2)	5 (4)	4 (2)
Govt. Arts and Science Degree College	5 (46)	47 (54)	0 (0)	0 (0)	40 (46)
Private Arts and Science Degree College	1 (10)	51 (90)	1 (1)	0 (0)	6 (6)
Govt. Engineering College	0 (0)	52 (100)	1 (2)	0 (0)	17 (33)
Private Engineering College	0 (0)	52 (100)	1 (13)	2 (12)	31 (39)
Govt. Medicine College	0 (0)	52 (100)	0 (0)	0 (0)	41 (66)
Private Medicine College	0 (0)	52 (100)	2 (15)	2 (12)	7 (6)
Govt. Management Institute	0 (0)	52 (100)	0 (0)	0 (0)	41 (66)
Private Management Institute	0 (0)	52 (100)	1 (13)	2 (12)	8 (8)
Govt. Polytechnic	0 (0)	52 (100)	0 (0)	0 (0)	40 (65)
Private Polytechnic	1 (1)	51 (99)	2 (15)	2 (12)	7 (6)
Govt. Vocational Training School/ITI	0 (0)	52 (100)	0 (0)	0 (0)	41 (81)
Private Vocational Training School/ITI	2 (11)	50 (89)	1 (2)	2 (1)	6 (5)
Govt. Non Formal Training Centre	0 (0)	52 (100)	0 (0)	0 (0)	44 (94)
Private Non Formal Training Centre	0 (0)	52 (100)	0 (0)	0 (0)	8 (6)
Govt. School For Disabled	0 (0)	52 (100)	0 (0)	0 (0)	45 (93)
Private School For Disabled	0 (0)	52 (100)	1 (1)	2 (2)	4 (4)
Government Others	0 (0)	52 (100)	0 (0)	0 (0)	0 (0)
Private Others	18 (20)	34 (80)	0 (0)	0 (0)	0 (0)

Note : Distance A : Less than 5 km; B : Between 5-10 km; C : 10+ km.; Source : Data Analysis is based on 2011 Census.

DISCLAIMER

The Terms of Use and Disclaimer of Datanet India Private Limited (hereinafter referred to as "Datanet") for use of this analysis report of **Khadakwasala Assembly Constituency (Khadakwasala Vidhan Sabha)** :-

1. **Assembly Factbook™** is a Registered Trade Mark owned by Datanet.
2. All the maps are sketched and graphical representation only and have not been drawn to the scale and also not to represent the actual geographical area or boundary of the unit.
3. The data for the aforesaid analysis is based on authentic sources and has been culled from the various publications of Census, CSO and NSSO for district and block level data, various central and state government departments, Central & State Elections Commissions and the concerned Returning Officers' releases, Electoral Rolls, Election results and allied publications, internal assessment, surveys, estimates and analysis. Therefore, certain adjustment of data at micro level may have been done to arrive closer to the macro data.
4. Data have been provided on an "As Is" and "As AVAILABLE" basis
5. The colours shown in the maps or diagram and charts of a particular party, alliance or AC are indicative and do not represent them.
6. This publication which includes maps, sheets, graphs and data would be the property under copyright of Datanet only. The user may use these for its internal study, analysis and research purposes. It's public display, re-selling or any commercial uses by the user are not allowed.
7. Datanet has taken due care and caution in compilation and processing of data and allied information, but does not guarantee the accuracy, adequacy or completeness of any information/analysis and will be not responsible for any errors or omissions or for the results obtained from the use of such information/analysis.
8. All the contents for the publication have been culled from various authentic sources and Datanet reasonably believes such sources to be reliable, but does not make any representations, express or implied as to the accuracy or fitness of use of such information. The information or contents of the information/analysis do not constitute advice and should not be relied upon in making (or refraining from making) any decision. Any reliance placed upon the information provided by Datanet is the sole responsibility and strictly at the user's risk.
9. In no event will Datanet be liable for any damages (including, without limitation, damages for loss of business projects, or loss of profits) arising in contract, tort or otherwise from the use of or inability to use any of its contents, or from any action taken (or refrained from being taken) as a result of using the analysis or any of its contents. Datanet its directors, owners, editors, officials, employees, distributor and agents or any associate will not be liable for any errors in the information contained or any consequences arising from the use of the contents of the provided information/analysis.
10. If any provision of these terms and conditions is held invalid or illegal or unenforceable for any reason by any court of competent jurisdiction, such provision shall be severed and the remainder of provisions of the terms and conditions shall continue in full force and effect as if the Term of Use had been executed with the invalid, illegal or unenforceable provision eliminated.
11. If there are any discrepancies in the information provided, please bring it to attention of Datanet for suitable rectification measures.

Buy Online This Complete Book At
Datanet India eBooks Store

www.indiastatpublications.com

or go directly at

[http://www.indiastatpublications.com/
Assembly_factbook/Maharashtra/Baramati/ Khadakwasala](http://www.indiastatpublications.com/Assembly_factbook/Maharashtra/Baramati/Khadakwasala)

 **indiastat**elections

ISBN - 978-93-5293-257-3



9 789352 932573