



Maharashtra

Assembly Factbook™

Purandar Assembly Constituency



Key Electoral Data of Purandar
Assembly Constituency (Vidhan Sabha)

Maharashtra

Assembly Factbook™

Purandar Assembly Constituency



Purandar Vidhan Sabha

Editor & Director

Dr. R.K. Thukral

Research Editor

Dr. Shafeeq Rahman

Compiled, Researched and Published by Datanet India Pvt. Ltd.

D-100, 1st Floor,

Okhla Industrial Area, Phase-I,
New Delhi- 110020.

Ph.: 91-11- 43580781-84

Email : support@indiastatpublications.com

Website : www.indiastatelections.com

Online Book Store :

www.indiastatpublications.com

Report No. : AFB/MH-202-0123

ISBN : 978-93-5293-325-9

First Edition : January, 2018

Sixth Updated Edition : January, 2023

Price : Rs. 11500/-

US\$ 310

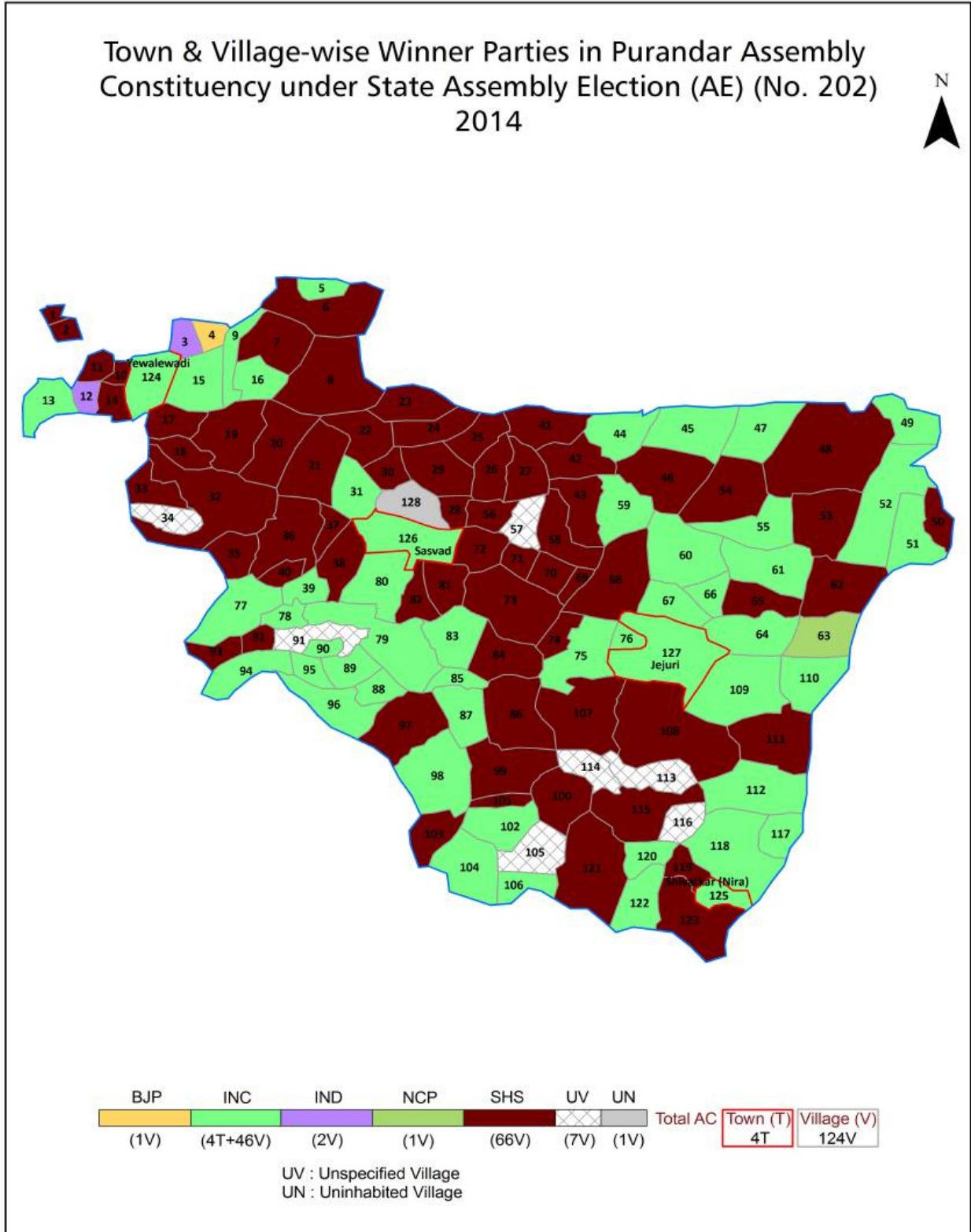
© Datanet India Pvt. Ltd.

All rights reserved. No part of this book may be reproduced, stored in a retrieval system or transmitted in any form or by any means, mechanical photocopying, photographing, scanning, recording or otherwise without the prior written permission of the publisher. Please refer to Disclaimer at page no. 202 for the use of this publication.

Printed in India

No.	Particulars	Page No.
	Introduction	
1	Assembly Constituency - (Vidhan Sabha) at a Glance Features of Assembly as per Delimitation Commission of India (2008)	1-2
	Location and Political Maps	
2	Location Map Boundaries of Assembly Constituency - (Vidhan Sabha) in District Boundaries of Assembly Constituency under Parliamentary Constituency - (Lok Sabha) Town & Village-wise Winner Parties- 2019-PE, 2019-AE, 2014-PE and 2014-AE	3-10
	Administrative Setup (2011)	
3	District Sub-district Towns Villages Inhabited Villages Uninhabited Villages Village Panchayat Intermediate Panchayat	11-18
	Demographics (2011)	
4	Population Households Rural/Urban Population Towns and Villages by Population Size Sex Ratio (Total & 0-6 Years) Religious Population Social Population Literacy Rate	19-20
	Electoral Features	
5	Important Dates of Last Elections Held Electors by Gender Service Electors Voters Voters Turnout Polling Stations & Average Number of Electors per Polling Station Electors by Age Group Present Elected Representatives	21-26
	Historical Summary Election Results	
6	Vote Share of Major Parties Winning Margin (Number & Percentage) Polarity of Parties Summary Result of Assembly Segment of Parliamentary Elections 2019, 2014, 2009, 2004 and 1999 Summary Result of Assembly Elections 2019, 2014, 2009, 2004, 1999, 1995, 1990, 1985, 1980, 1978, 1972, 1967 and 1962	27-48
	Polling Station Level Election Results	
7	Name and Number of Polling Station 2019-PE, 2019-AE, 2014-PE and 2014-AE Polling Station-wise Electors, Voters & Voters Turnout 2019-PE, 2019-AE, 2014-PE and 2014-AE Polling Station wise Elections Results 2019-PE, 2019-AE, 2014-PE and 2014-AE	49-182
	Share of Assembly Constituency	
8	Share of Assembly Constituency - (Vidhan Sabha) in State, District and Parliamentary Constituency - (Lok Sabha)	183
	Socio-Economic Amenities (2011)	
9	Access to Administrative Units Agricultural, Manufacturing and Industrial Commodities Demographic Indicators Education Health & Manpower Drinking Water Supply Sanitation Entertainment and Recreations Infrastructure Power Food Allocation Distribution and Marketing of Agriculture Commodities Infrastructure Transport and Road Infrastructure Communication Banking and Financial Services Land Use Irrigation Source	185-197
10	Abbreviation & Sources	199-200
11	Disclaimer	202

Location & Political Map



Administrative Setup

List of Village Panchayat & Intermediate Panchayat (Block) Name - 2011

Village Name	Village Panchayat Name	Intermediate Panchayat Name
Adachiwadi	-	Purandhar
Ambale	Ambale	Purandhar
Ambegaon Bk (Part) (N.V.)	Ambegaon	Haveli
Ambegaon Kh (Part) (N.V.)	Ambegaon Kh	Haveli
Ambodi	Ambadi	Purandhar
Askarwadi	Askarwadi	Purandhar
Autadwadi Handewadi	Autadwadi Handewadi	Haveli
Bandhalwadi	Kaldari	Purandhar
Belsar	Belsar	Purandhar
Bhairavwadi	Bhairavwadi	Purandhar
Bhilarewadi	Bhilarewadi	Haveli
Bhivadi	Bhivadi	Purandhar
Bhivari	Bhivari	Purandhar
Bhosalewadi	Bhosalewadi	Purandhar
Bopgaon	Bopgaon	Purandhar
Borhalewadi	Borhalewadi	Purandhar
Chambali	Chambali	Purandhar
Chivhewadi	Chivhewadi	Purandhar
Daundaj	Daundaj	Purandhar
Dawanewadi	Dawanewadi	Purandhar
Devadi	Devadi	Purandhar
Dhalewadi	Dhalewadi	Purandhar
Dhanakwadi	Dhanakwadi	Purandhar
Dive	Dive	Purandhar
Ekhatpur	Ekhatpur	Purandhar
Fursungi	Fursubngi	Haveli
Garade	Garade	Purandhar
Gherapurandhar	Gherapurandhar	Purandhar
Gujar Nimbalkarwadi	Gujar Nimbalkarwadi	Haveli

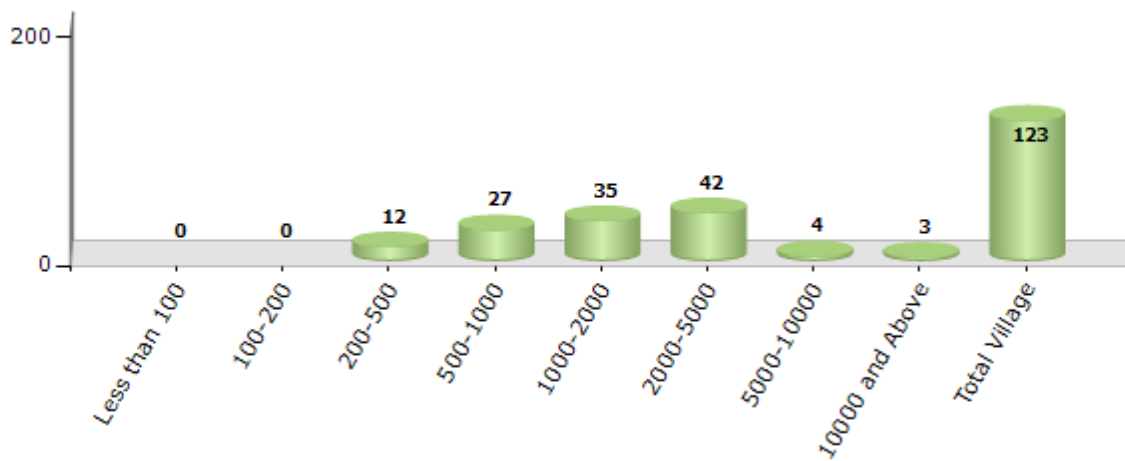
Contd....

Demographics

Number of Villages by Population Size - 2011

Less than 100	100-200	200-500	500-1000	1000-2000	2000-5000	5000-10000	10000 and Above	Total Village
0	0	12	27	35	42	4	3	123

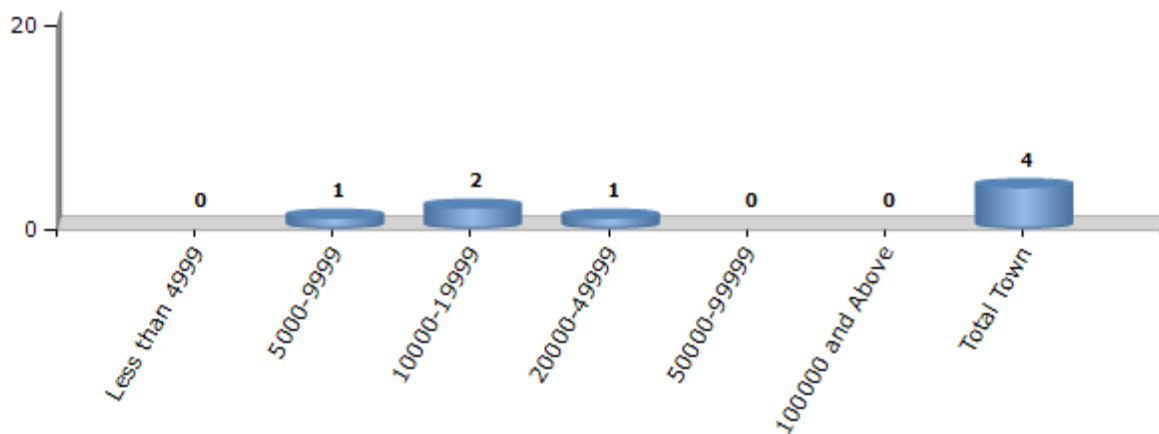
Number of Villages by Population Size - 2011



Number of Towns by Population Size - 2011

Less than 4999	5000-9999	10000-19999	20000-49999	50000-99999	100000 and Above	Total Town
0	1	2	1	0	0	4

Number of Towns by Population Size - 2011

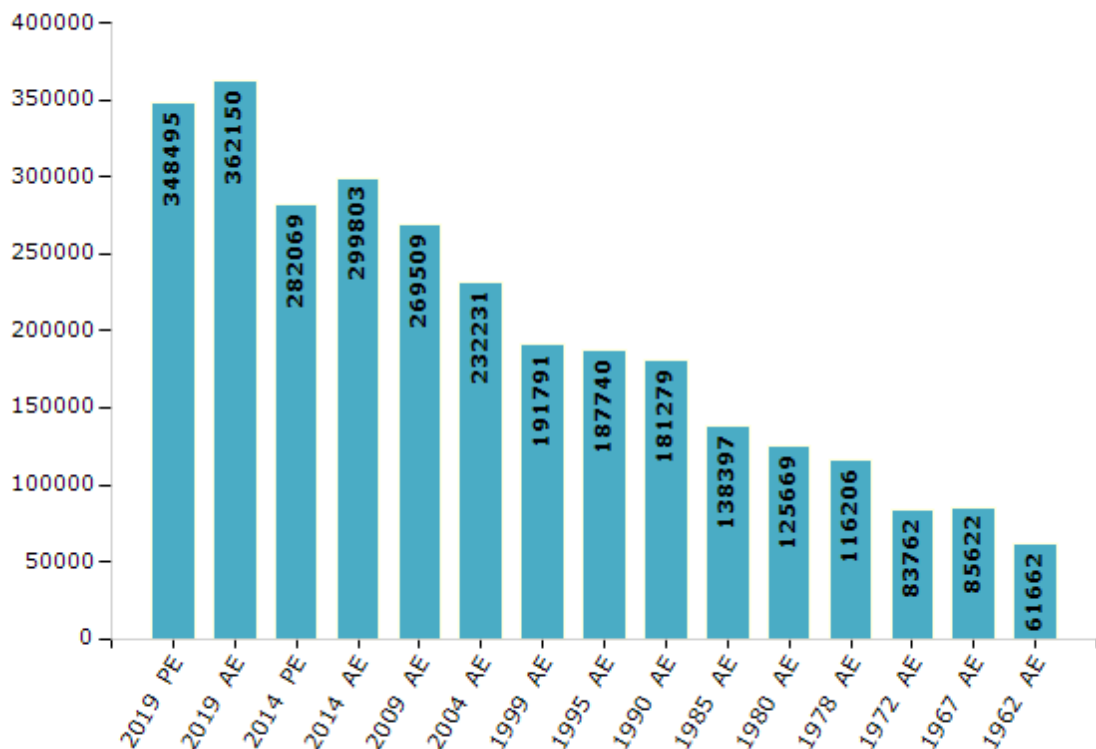


Electoral Features

Electors by Male & Female

Year	Male	Female	Others	Total	Year	Male	Female	Others	Total
2019 PE	182878	165605	12	348495	1999 AE	98406	93385	-	191791
2019 AE	190026	172108	16	362150	1995 AE	95671	92069	-	187740
2014 PE	149580	132485	4	282069	1990 AE	92760	88519	-	181279
2014 AE	158648	141151	4	299803	1985 AE	68916	69481	-	138397
2009 PE	-	-	-	-	1980 AE	61825	63844	-	125669
2009 AE	141697	127812	-	269509	1978 AE	56966	59240	-	116206
2004 PE	-	-	-	-	1972 AE	42814	40948	-	83762
2004 AE	120546	111685	-	232231	1967 AE	-	-	-	85622
1999 PE	-	-	-	-	1962 AE	-	-	-	61662

Number of Electors



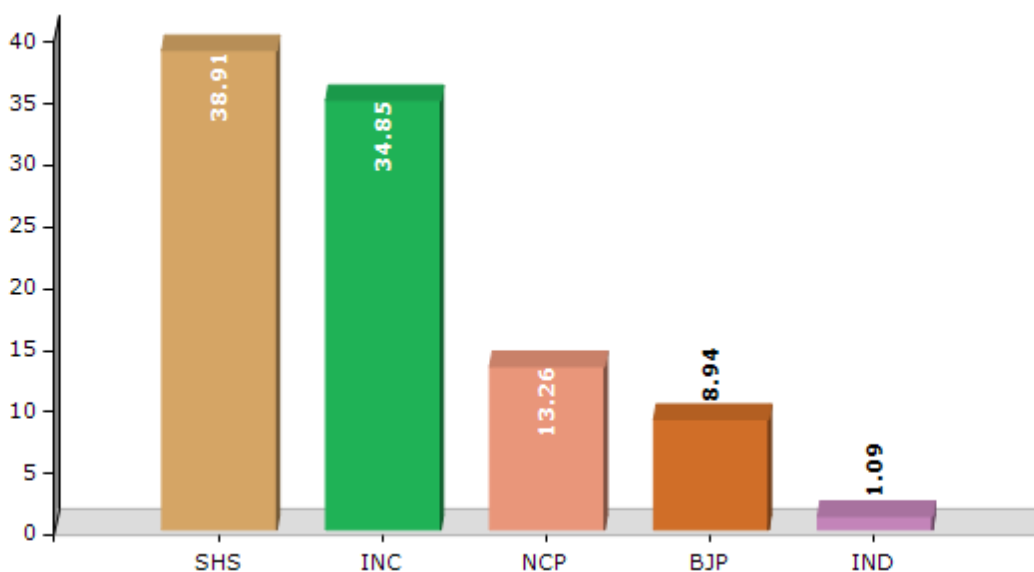
Note : AE : Assembly Election, PE : Assembly Segment of Parliamentary Election

Historical Summary Election Results

Summary Result of Assembly Election - 2014

Candidate Name	Party	Votes	Votes %
Vijaybapu Shivtare	SHS	82339	38.91
Sanjay Chandukaka Jagtap	INC	73749	34.85
Ashok Kondiba Tekawade	NCP	28067	13.26
Rajenimbalkar Sangitadevi Sangramsinh	BJP	18918	8.94
Dagade Ganpat Shankar	IND	2298	1.09
Sanjay Dattatraya Jagtap	IND	1045	0.49
Lala Gulabrao Gaikwad	BSP	1039	0.49
Dr. Udaykumar Vasantryao Jagtap	IND	935	0.44
Adv. Pradipnana Madhav Dhumal	IND	514	0.24
Dilip Vitthalrao Gaikwad	IND	469	0.22
Jeevanbapu Alias Manohar Nivrutti Shewale	IND	375	0.18
Girme Dilip Vitthal	IND	232	0.11
Jagtap Sanjay Savlaram	IND	222	0.1
Ramesh Mahadev Uravane	IND	213	0.1
	NOTA	1208	0.57

Votes Percentage of Top Parties - 2014



Polling Station Level Election Results

Number and Name of Polling Stations (PS) (2019 AE)

Number of Polling Stations	Name of Polling Stations	Number of Polling Stations	Name of Polling Stations
1	Z.P.School Old Building Ambegaon Bu.East Facing	14A	Vitthalrao Genuji Beldare (Patil) Primary School, Ambegaon Bu.
2	Z.P.School Old Building Ambegaon Bu.East Facing	15	Vitthalrao Genuji Beldare (Patil) Primary School, Ambegaon Bu.
2A	Z.P.School Old Building Ambegaon Bu.East Facing	15A	Vitthalrao Genuji Beldare (Patil) Primary School, Ambegaon Bu.
3	Z.P.School Ambegaon Bu. New Building West Facing	16	Vitthalrao Genuji Beldare (Patil) Primary School, Ambegaon Bu.
3A	Z.P.School Ambegaon Bu. New Building West Facing	17	Vitthalrao Genuji Beldare (Patil) Primary School, Ambegaon Bu.
4	Z.P.School Ambegaon Bu. New Building West Facing	18	Amar Education So.Vidya Mandir S.No.28/6 Ambegaon Bu.
5	Z. P. School Old Building Ambegaon Bk. East faced	19	Rajrshi Shau vidyamandir sr.no 32/2/1Eastfased So, Ambegaon Bu.
6	Z.P.School New Building Ambegaon Bu.West Facing	20	Amar Education So.Vidya Mandir S.No.28/6 Ambegaon
7	Ginnidevi mittal Vidymandir Ambegaon Bk. South Fas	21	Amar Education So.Vidya Mandir S.No.28/6 Ambegaon
7A	Ginnidevi mittal Vidymandir Ambegaon Bk. South Fas	22	Amar Education So.Vidya Mandir S.No.28/6 Ambegaon
8	Ginnidevi mittal Vidymandir Ambegaon Bk. South Fas	23	Amar Education So.Vidya Mandir S.No.28/6 Ambegaon
8A	Ginnidevi mittal Vidymandir Ambegaon Bk. South Fas	24	Amar Education So.Vidya Mandir S.No.28/6 Ambegaon
9	Mama Saheb Mohol Secondary School S.No.13 South Fa, Ambegaon Bu.	25	Perna Primary School Sarve No.21 Ambegaon Bu. No
9A	Mama Saheb Mohol Secondary School S.No.13 South Fa, Ambegaon Bu.	26	Perna Primary School Sarve No.21 Ambegaon Bu. No
10	Mama Saheb Mohol Secondary School S.No.13 South Fa, Ambegaon Bu.	27	Perna Primary School Sarve No.21 Ambegaon Bu. No
10A	Mama Saheb Mohol Secondary School S.No.13 South Fa, Ambegaon Bu.	28	Perna Primary School Sarve No.21 Ambegaon Bu. No
11	Vitthalrao Genuji Beldare (Patil) Primary School, Ambegaon Bu.	29	Perna Primary School Sarve No.21 Ambegaon Bu. No
11A	Vitthalrao Genuji Beldare (Patil) Primary School, Ambegaon Bu.	30	Perna Primary School Sarve No.21 Ambegaon Bu. So
12	Vittalrao Genuji Beldare (Patil) Prathamik Vidyala, Ambegaon Bu.	31	Perna Primary School Sarve No.21 Ambegaon Bu. So
13	Vitthalrao Genuji Beldare (Patil) Primary School, Ambegaon Bu.	32	Z.P.Shala Ambegaon Bu. Uttarmukhi Imarat Purvekadu
14	Vitthalrao Genuji Beldare (Patil) Primary School, Ambegaon Bu.	33	Z.P.Shala Ambegaon Bu. Uttarmukhi Imarat Purvekadu

Contd....

Polling Station Level Election Results

Polling Station-wise Votes Secured by Overall Top Five Parties in Purandar Assembly in Assembly Election (AE) under Baramati Parliamentary Constituency in Maharashtra (2019)

Number of Polling Station	Winner - Sanjay Chandukaka Jagtap (INC)	Runner-up - Vijaybapu Shivtare (SHS)	3rd - Atul Mahadev Nagare (VBA)	4th - Kiran Bapu Sonavane (BSP)	5th - Ramesh Mahadev Uravane (IND)	NOTA	Other	Total Votes Secured
27	312	245	27	4	2	19	11	620
28	192	122	6	4	2	8	6	340
29	302	250	21	0	1	7	9	590
30	278	154	19	1	0	8	11	471
31	189	154	7	3	0	6	6	365
32	327	352	24	9	0	6	7	725
33	173	371	15	6	1	4	11	581
34	233	283	14	1	1	10	5	547
35	173	419	31	2	2	4	3	634
36	267	429	16	0	0	13	8	733
37	214	248	11	2	0	8	6	489
37A	100	132	6	3	0	3	1	245
38	105	221	14	3	0	8	5	356
38A	172	246	22	4	0	4	5	453
39	380	290	1	2	0	2	8	683
40	118	117	1	2	2	0	5	245
41	482	484	6	3	0	5	6	986
42	442	187	16	6	0	3	5	659
43	301	106	9	2	1	5	6	430
44	274	174	10	9	1	3	6	477
45	167	105	11	4	0	2	5	294
46	326	206	19	1	1	7	10	570
47	323	143	29	4	1	4	10	514
48	474	314	19	7	1	7	8	830
49	291	139	12	2	0	1	6	451
49A	325	224	18	4	0	8	10	589
50	400	268	10	4	1	7	7	697
51	275	249	19	6	3	14	4	570
52	336	271	30	3	0	11	10	661
53	202	158	14	4	0	13	5	396
53A	118	143	4	1	0	8	1	275
54	283	222	14	5	1	9	6	540
55	371	252	16	9	0	15	9	672
56	141	141	2	6	0	9	1	300
56A	134	101	8	1	0	6	3	253

Contd....

Polling Station Level Election Results

Winner, Runner-up and 3rd Party Position & Winning Margin According to Polling Stations in Purandar Assembly in Assembly Election (AE) under Baramati Parliamentary Constituency in Maharashtra (2019)

Polling Station Number	Winner Party	Winner Votes (%)	Runner-up Party	Runner-up Votes (%)	Winning Margin Votes (%)	Third Party	Third Party Votes (%)	Other Votes (%)
57	SHS	314 (50.48)	INC	247 (39.71)	67 (10.77)	VBA	13 (2.09)	48 (7.72)
58	INC	382 (51.62)	SHS	305 (41.22)	77 (10.4)	VBA	22 (2.97)	31 (4.19)
59	INC	283 (50.99)	SHS	236 (42.52)	47 (8.47)	VBA	19 (3.42)	17 (3.06)
60	SHS	285 (59.01)	INC	193 (39.96)	92 (19.05)	VBA	2 (0.41)	3 (0.62)
61	INC	240 (52.4)	SHS	199 (43.45)	41 (8.95)	VBA	9 (1.97)	10 (2.18)
61A	INC	215 (51.81)	SHS	177 (42.65)	38 (9.16)	VBA	9 (2.17)	14 (3.37)
62	INC	481 (61.9)	SHS	263 (33.85)	218 (28.05)	VBA	10 (1.29)	23 (2.96)
63	INC	260 (53.17)	SHS	219 (44.79)	41 (8.38)	VBA	3 (0.61)	7 (1.43)
63A	INC	296 (53.43)	SHS	246 (44.4)	50 (9.03)	VBA	6 (1.08)	6 (1.08)
64	INC	331 (66.2)	SHS	157 (31.4)	174 (34.8)	VBA	3 (0.6)	9 (1.8)
65	INC	258 (59.45)	SHS	166 (38.25)	92 (21.2)	VBA	6 (1.38)	4 (0.92)
65A	INC	371 (65.9)	SHS	176 (31.26)	195 (34.64)	VBA	8 (1.42)	8 (1.42)
66	INC	335 (54.74)	SHS	260 (42.48)	75 (12.26)	VBA	9 (1.47)	8 (1.31)
67	INC	382 (58.41)	SHS	246 (37.61)	136 (20.8)	VBA	15 (2.29)	11 (1.68)
68	INC	316 (48.69)	SHS	291 (44.84)	25 (3.85)	VBA	24 (3.7)	18 (2.77)
69	SHS	390 (49.68)	INC	357 (45.48)	33 (4.2)	VBA	21 (2.68)	17 (2.17)
70	INC	447 (51.03)	SHS	371 (42.35)	76 (8.68)	VBA	30 (3.42)	28 (3.2)
71	SHS	351 (52.78)	INC	272 (40.9)	79 (11.88)	VBA	26 (3.91)	16 (2.41)
72	INC	343 (69.57)	SHS	125 (25.35)	218 (44.22)	SBBGP	9 (1.83)	16 (3.25)
73	INC	485 (62.58)	SHS	248 (32)	237 (30.58)	VBA	14 (1.81)	28 (3.61)
74	INC	346 (59.35)	SHS	208 (35.68)	138 (23.67)	SBBGP	10 (1.72)	19 (3.26)
75	INC	498 (56.27)	SHS	347 (39.21)	151 (17.06)	VBA	11 (1.24)	29 (3.28)
76	SHS	326 (51.66)	INC	279 (44.22)	47 (7.44)	VBA	12 (1.9)	14 (2.22)
77	INC	422 (66.88)	SHS	195 (30.9)	227 (35.98)	VBA	3 (0.48)	11 (1.74)
78	INC	301 (52.62)	SHS	255 (44.58)	46 (8.04)	VBA	5 (0.87)	11 (1.92)
79	SHS	280 (51.09)	INC	259 (47.26)	21 (3.83)	VBA	7 (1.28)	2 (0.36)
79A	SHS	324 (58.06)	INC	226 (40.5)	98 (17.56)	VBA	3 (0.54)	5 (0.9)
80	SHS	297 (50.51)	INC	276 (46.94)	21 (3.57)	VBA	7 (1.19)	8 (1.36)
81	INC	312 (60)	SHS	199 (38.27)	113 (21.73)	VBA	5 (0.96)	4 (0.77)
82	INC	355 (63.39)	SHS	167 (29.82)	188 (33.57)	VBA	25 (4.46)	13 (2.32)
83	SHS	343 (50.89)	INC	316 (46.88)	27 (4.01)	VBA	5 (0.74)	10 (1.48)
84	INC	319 (55.77)	SHS	238 (41.61)	81 (14.16)	BSP	5 (0.87)	10 (1.75)
85	INC	299 (62.55)	SHS	166 (34.73)	133 (27.82)	VBA	7 (1.46)	6 (1.26)
86	INC	273 (54.17)	SHS	214 (42.46)	59 (11.71)	VBA	7 (1.39)	10 (1.98)
87	INC	357 (65.99)	SHS	155 (28.65)	202 (37.34)	VBA	15 (2.77)	14 (2.59)

Contd....

Socio-Economic Amenities - Rural

Access to Education Facilities

Particulars	Number of Villages (% of Population)				
	Available	Not Available	If Not Available (Distance of Nearest Facility)		
			A	B	C
Govt. Primary School	123 (100)	0 (0)	0 (0)	0 (0)	0 (0)
Private Primary School	14 (42)	109 (58)	0 (0)	0 (0)	0 (0)
Govt. Middle School	91 (92)	32 (8)	22 (4)	1 (0)	5 (1)
Private Middle School	14 (39)	109 (61)	0 (0)	0 (0)	0 (0)
Govt. Secondary School	52 (71)	71 (29)	20 (6)	7 (3)	32 (12)
Private Secondary School	14 (39)	109 (61)	3 (1)	0 (0)	0 (0)
Govt. Senior Secondary School	11 (41)	112 (59)	19 (10)	45 (24)	24 (8)
Private Senior Secondary School	3 (5)	120 (95)	5 (2)	8 (5)	8 (5)
Govt. Arts and Science Degree College	4 (14)	119 (86)	8 (6)	18 (9)	68 (52)
Private Arts and Science Degree College	0 (0)	123 (100)	1 (0)	10 (8)	14 (10)
Govt. Engineering College	1 (2)	122 (98)	7 (6)	11 (26)	48 (23)
Private Engineering College	0 (0)	123 (100)	1 (3)	7 (6)	48 (34)
Govt. Medicine College	0 (0)	123 (100)	7 (5)	7 (22)	91 (56)
Private Medicine College	0 (0)	123 (100)	1 (3)	5 (5)	12 (8)
Govt. Management Institute	0 (0)	123 (100)	7 (5)	7 (22)	91 (56)
Private Management Institute	0 (0)	123 (100)	1 (3)	5 (5)	12 (8)
Govt. Polytechnic	0 (0)	123 (100)	1 (0)	0 (0)	82 (71)
Private Polytechnic	0 (0)	123 (100)	5 (7)	3 (2)	32 (19)
Govt. Vocational Training School/ITI	4 (3)	119 (97)	7 (4)	9 (5)	87 (76)
Private Vocational Training School/ITI	1 (1)	122 (99)	1 (1)	3 (4)	11 (7)
Govt. Non Formal Training Centre	0 (0)	123 (100)	3 (2)	5 (1)	99 (83)
Private Non Formal Training Centre	0 (0)	123 (100)	2 (1)	3 (4)	11 (8)
Govt. School For Disabled	0 (0)	123 (100)	7 (6)	8 (4)	90 (76)
Private School For Disabled	0 (0)	123 (100)	0 (0)	7 (7)	11 (7)
Government Others	0 (0)	123 (100)	0 (0)	0 (0)	0 (0)
Private Others	7 (2)	116 (98)	0 (0)	0 (0)	0 (0)

Note : Distance A : Less than 5 km; B : Between 5-10 km; C : 10+ km.; Source : Data Analysis is based on 2011 Census.

DISCLAIMER

The Terms of Use and Disclaimer of Datanet India Private Limited (hereinafter referred to as "Datanet") for use of this analysis report of **Purandar Assembly Constituency (Purandar Vidhan Sabha)** :-

1. **Assembly Factbook™** is a Registered Trade Mark owned by Datanet.
2. All the maps are sketched and graphical representation only and have not been drawn to the scale and also not to represent the actual geographical area or boundary of the unit.
3. The data for the aforesaid analysis is based on authentic sources and has been culled from the various publications of Census, CSO and NSSO for district and block level data, various central and state government departments, Central & State Elections Commissions and the concerned Returning Officers' releases, Electoral Rolls, Election results and allied publications, internal assessment, surveys, estimates and analysis. Therefore, certain adjustment of data at micro level may have been done to arrive closer to the macro data.
4. Data have been provided on an "As Is" and "As AVAILABLE" basis
5. The colours shown in the maps or diagram and charts of a particular party, alliance or AC are indicative and do not represent them.
6. This publication which includes maps, sheets, graphs and data would be the property under copyright of Datanet only. The user may use these for its internal study, analysis and research purposes. It's public display, re-selling or any commercial uses by the user are not allowed.
7. Datanet has taken due care and caution in compilation and processing of data and allied information, but does not guarantee the accuracy, adequacy or completeness of any information/analysis and will be not responsible for any errors or omissions or for the results obtained from the use of such information/analysis.
8. All the contents for the publication have been culled from various authentic sources and Datanet reasonably believes such sources to be reliable, but does not make any representations, express or implied as to the accuracy or fitness of use of such information. The information or contents of the information/analysis do not constitute advice and should not be relied upon in making (or refraining from making) any decision. Any reliance placed upon the information provided by Datanet is the sole responsibility and strictly at the user's risk.
9. In no event will Datanet be liable for any damages (including, without limitation, damages for loss of business projects, or loss of profits) arising in contract, tort or otherwise from the use of or inability to use any of its contents, or from any action taken (or refrained from being taken) as a result of using the analysis or any of its contents. Datanet its directors, owners, editors, officials, employees, distributor and agents or any associate will not be liable for any errors in the information contained or any consequences arising from the use of the contents of the provided information/analysis.
10. If any provision of these terms and conditions is held invalid or illegal or unenforceable for any reason by any court of competent jurisdiction, such provision shall be severed and the remainder of provisions of the terms and conditions shall continue in full force and effect as if the Term of Use had been executed with the invalid, illegal or unenforceable provision eliminated.
11. If there are any discrepancies in the information provided, please bring it to attention of Datanet for suitable rectification measures.

**Buy Online This Complete Book At
Datanet India eBooks Store**

www.indiastatpublications.com

or go directly at

[http://www.indiastatpublications.com/
Assembly_factbook/Maharashtra/Baramati/ Purandar](http://www.indiastatpublications.com/Assembly_factbook/Maharashtra/Baramati/Purandar)

 **india**stat**elections**

ISBN : 978-93-5293-325-9

