



Maharashtra

# Assembly Factbook™

Ashti Assembly Constituency



Key Electoral Data of Ashti  
Assembly Constituency (Vidhan Sabha)

Maharashtra  
**Assembly Factbook**<sup>TM</sup>  
Ashti Assembly Constituency



Ashti Vidhan Sabha

## **Editor & Director**

Dr. R.K. Thukral

## **Research Editor**

Dr. Shafeeq Rahman

## **Compiled, Researched and Published by Datanet India Pvt. Ltd.**

D-100, 1st Floor,

Okhla Industrial Area, Phase-I,  
New Delhi- 110020.

Ph.: 91-11- 43580781-84

Email : support@indiastatpublications.com

Website : www.indiastatelections.com

## **Online Book Store :**

www.indiastatpublications.com

**Report No. :** AFB/MH-231-0123

**ISBN :** 978-93-86662-31-6

**First Edition :** January, 2018

**Sixth Updated Edition :** January, 2023

**Price :** Rs. 11500/-

US\$ 310

**© Datanet India Pvt. Ltd.**

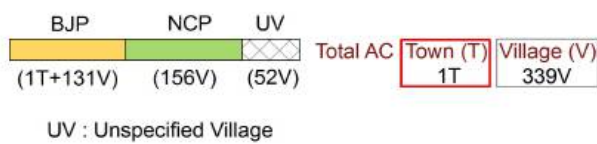
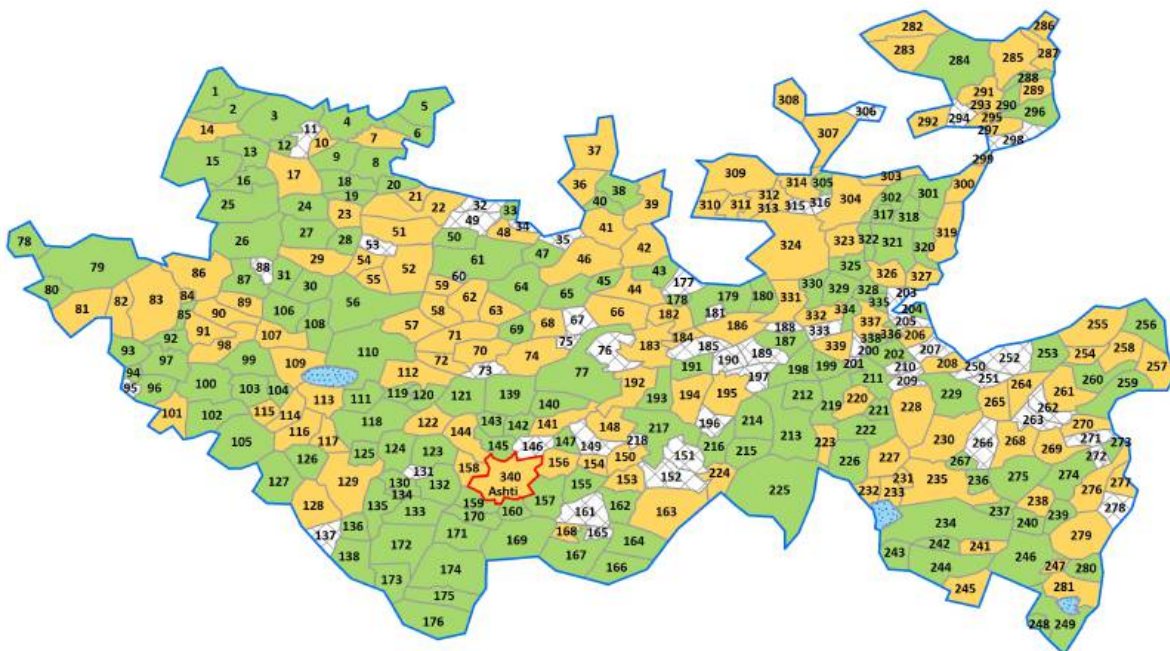
All rights reserved. No part of this book may be reproduced, stored in a retrieval system or transmitted in any form or by any means, mechanical photocopying, photographing, scanning, recording or otherwise without the prior written permission of the publisher. Please refer to Disclaimer at page no. 188 for the use of this publication.

Printed in India

No.	Particulars	Page No.
	<b>Introduction</b>	
1	Assembly Constituency - (Vidhan Sabha) at a Glance   Features of Assembly as per Delimitation Commission of India (2008)	1-2
	<b>Location and Political Maps</b>	
2	Location Map   Boundaries of Assembly Constituency - (Vidhan Sabha) in District   Boundaries of Assembly Constituency under Parliamentary Constituency - (Lok Sabha)   Town & Village-wise Winner Parties- 2019-PE, 2019-AE and 2014-AE	3-10
	<b>Administrative Setup (2011)</b>	
3	District   Sub-district   Towns   Villages   Inhabited Villages   Uninhabited Villages   Village Panchayat   Intermediate Panchayat	11-27
	<b>Demographics (2011)</b>	
4	Population   Households   Rural/Urban Population   Towns and Villages by Population Size   Sex Ratio (Total & 0-6 Years)   Religious Population   Social Population   Literacy Rate	28-29
	<b>Electoral Features</b>	
5	Important Dates of Last Elections Held   Electors by Gender   Service Electors   Voters   Voters Turnout   Polling Stations & Average Number of Electors per Polling Station   Electors by Age Group   Present Elected Representatives	30-35
	<b>Historical Summary Election Results</b>	
6	Vote Share of Major Parties   Winning Margin (Number & Percentage)   Polarity of Parties   Summary Result of Assembly Segment of Parliamentary Elections 2019, 2014, 2009, 2004 and 1999   Summary Result of Assembly Elections 2019, 2014, 2009, 2004, 1999, 1995, 1990, 1985, 1980, 1978, 1972, 1967 and 1962	36-59
	<b>Polling Station Level Election Results</b>	
7	Name and Number of Polling Station 2019-PE, 2019-AE and 2014-AE   Polling Station-wise Electors, Voters & Voters Turnout 2019-PE, 2019-AE and 2014-AE   Polling Station wise Elections Results 2019-PE, 2019-AE and 2014-AE	60-168
	<b>Share of Assembly Constituency</b>	
8	Share of Assembly Constituency - (Vidhan Sabha) in State, District and Parliamentary Constituency - (Lok Sabha)	169
	<b>Socio-Economic Amenities (2011)</b>	
9	Access to Administrative Units   Agricultural, Manufacturing and Industrial Commodities   Demographic Indicators   Education   Health & Manpower   Drinking Water Supply   Sanitation   Entertainment and Recreations Infrastructure   Power   Food Allocation Distribution and Marketing of Agriculture Commodities Infrastructure   Transport and Road Infrastructure   Communication   Banking and Financial Services   Land Use   Irrigation Source	171-183
10	<b>Abbreviation &amp; Sources</b>	185-186
11	<b>Disclaimer</b>	188

Location & Political Map

Town & Village-wise Winner Parties in Ashti Assembly Constituency under State Assembly Election (AE) (No. 231) 2014



## Administrative Setup

### List of Village Panchayat & Intermediate Panchayat (Block) Name - 2011

Village Name	Village Panchayat Name	Intermediate Panchayat Name
Amalner	Amalner	Patoda
Ambewadi	Salevadgaon	Ashti
Ambewadi	Bramhagaon	Ashti
Ambewadi	Pimpalwandi	Patoda
Ambhora	Ambhora	Ashti
Anandgaon	Anandgaon	Shirur (Kasar)
Anandwadi	Saratewadgaon	Ashti
Anandwadi	Tintarwani	Shirur (Kasar)
Andhale Wadi	-	Ashti
Anpatwadi	Anpatwadi	Patoda
Antapur	Antapur	Patoda
Aranvihira	Aranvihira	Ashti
Ashta	-	Ashti
Aurangpur	Aurangpur	Ashti
Badewadi	Manur	Shirur (Kasar)
Bahirwadi	Mannur	Shirur (Kasar)
Balewadi	Balewadi	Ashti
Balewadi	-	Ashti
Bandkhel	Bandkhel	Ashti
Bargajwadi	Loni	Shirur (Kasar)
Bavi	Bavi	Ashti
Bawi	Bawi	Shirur (Kasar)
Bedarwadi	Kasalamb	Patoda
Bedarwadi	Bedarwadi	Patoda
Bedukwadi	Darkhed	Patoda
Beed-sangvi	Beed-Sangvi	Ashti
Belewadi	Patoda	Patoda
Belgaon	Belgaon	Ashti
Bensur	Bensur	Patoda

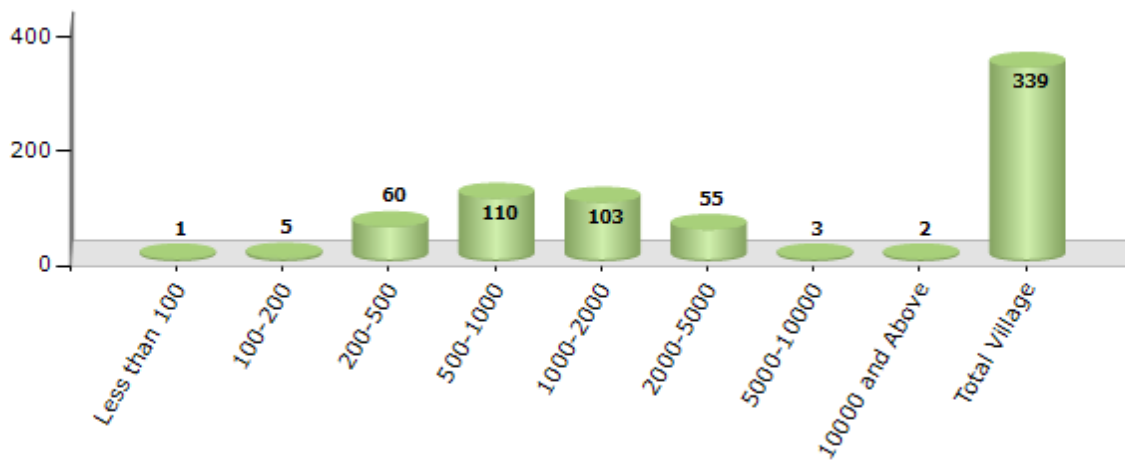
Contd....

Demographics

Number of Villages by Population Size - 2011

Less than 100	100-200	200-500	500-1000	1000-2000	2000-5000	5000-10000	10000 and Above	Total Village
1	5	60	110	103	55	3	2	339

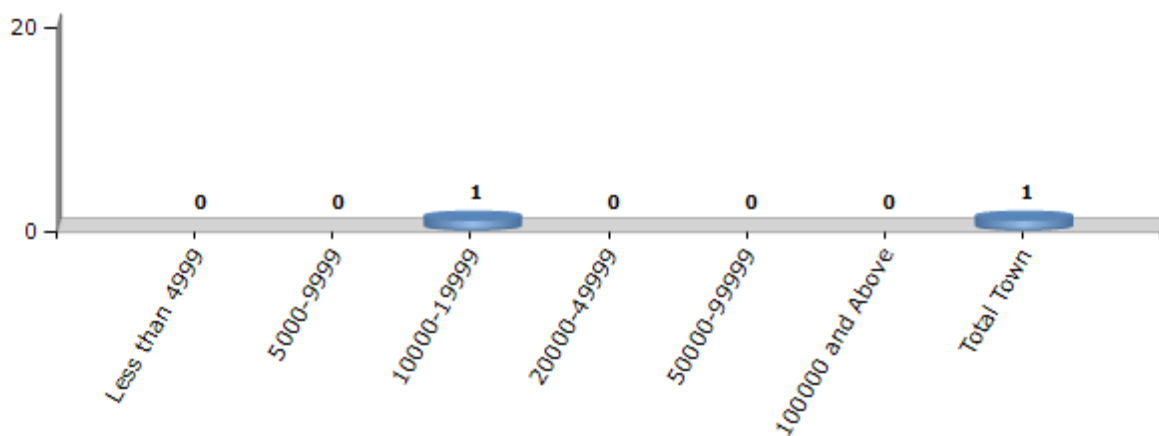
Number of Villages by Population Size - 2011



Number of Towns by Population Size - 2011

Less than 4999	5000-9999	10000-19999	20000-49999	50000-99999	100000 and Above	Total Town
0	0	1	0	0	0	1

Number of Towns by Population Size - 2011

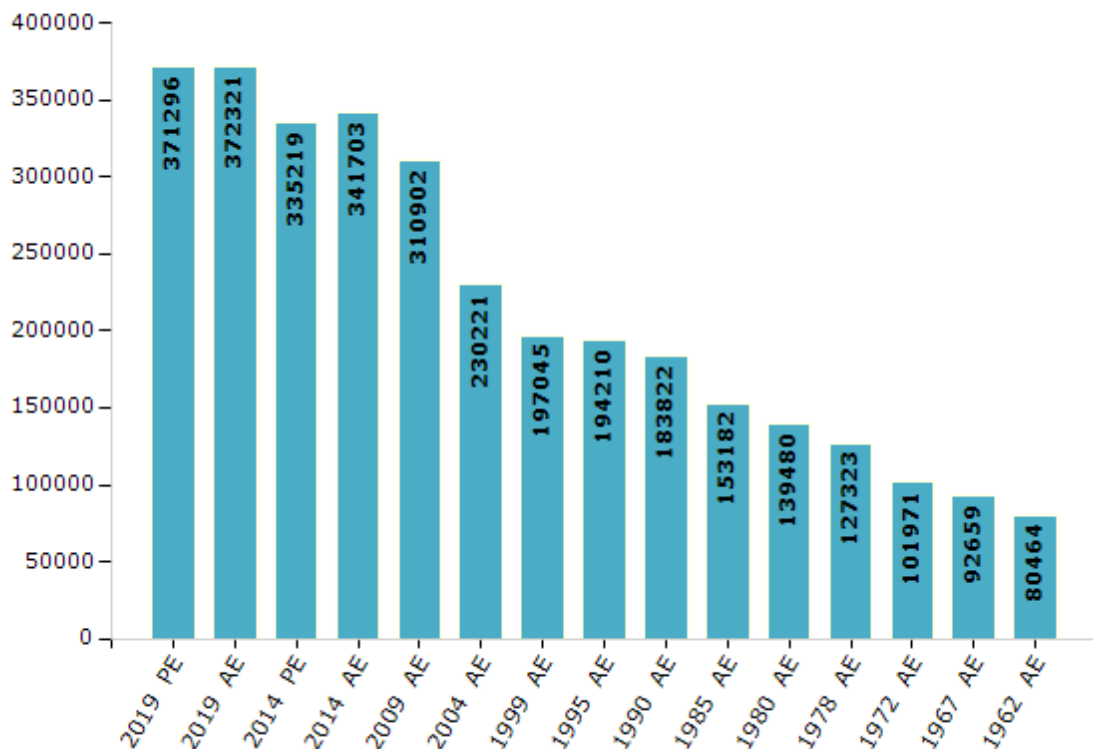


## Electoral Features

### Electors by Male & Female

Year	Male	Female	Others	Total	Year	Male	Female	Others	Total
2019 PE	198287	173009	0	371296	1999 AE	100092	96953	-	197045
2019 AE	198693	173628	0	372321	1995 AE	102736	91474	-	194210
2014 PE	181337	153882	0	335219	1990 AE	94224	89598	-	183822
2014 AE	184338	157364	1	341703	1985 AE	76751	76431	-	153182
2009 PE	-	-	-	-	1980 AE	69301	70179	-	139480
2009 AE	164260	146642	-	310902	1978 AE	63520	63803	-	127323
2004 PE	-	-	-	-	1972 AE	51226	50745	-	101971
2004 AE	118683	111538	-	230221	1967 AE	-	-	-	92659
1999 PE	-	-	-	-	1962 AE	-	-	-	80464

Number of Electors



Note : AE : Assembly Election, PE : Assembly Segment of Parliamentary Election

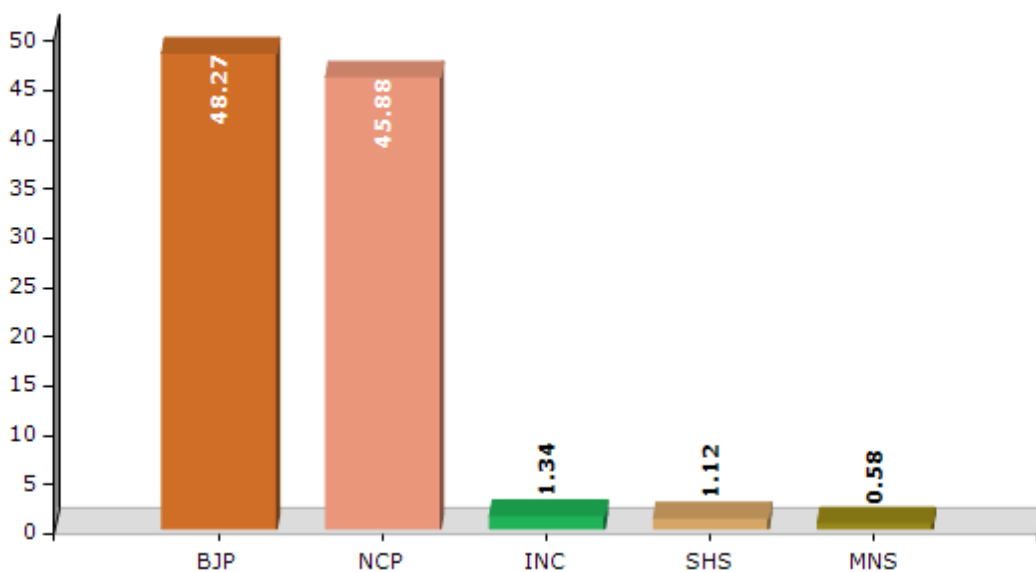


## Historical Summary Election Results

### Summary Result of Assembly Election - 2014

Candidate Name	Party	Votes	Votes %
Dhonde Bhimrao Anandrao	BJP	120915	48.27
Dhas Suresh Ramchandra	NCP	114933	45.88
Minakshi Vinayak Pandule Pa.	INC	3356	1.34
Ashok Ramkisan Dahiphale	SHS	2798	1.12
Kakade Vaibhav Chandrakant	MNS	1442	0.58
Nagargoje Mahadev Nana	CPI	1303	0.52
Dhonde Vasant Bhagwan	BSP	1253	0.5
Madhukar Rambhau More	IND	852	0.34
Tukaram Nana Kale	BBM	777	0.31
Jarange Rajendra Govindrao	IND	769	0.31
Shivaji Sahebrao Thorave	IND	510	0.2
Gholap Vishnupant Rambhau	IND	470	0.19
	NOTA	1124	0.45

Votes Percentage of Top Parties - 2014



## Polling Station Level Election Results

### Number and Name of Polling Stations (PS) (2019 AE)

Number of Polling Stations	Name of Polling Stations	Number of Polling Stations	Name of Polling Stations
1	Z. P. Pra. Sha. North Side	22	Z. P. Pra. Sha.
2	Z. P. Pra. Sha. North Side	23	Z. P. Pra. School North Side
3	Z. P. Pra. Sha. East Side New Building	24	Z. P. Pra. Sha. East Side
4	Z. P. Pra. Sha. West Side	25	Z. P. Pra. Sha. South Side
5	Z. P. Pra. Sha. East Side New Building	26	Z. P. Pra. Sha. East Side
6	Z. P. Pra. Sha. West Side New Building	27	Z. P. Pra. Sha. R. 2
7	Z. P. Pra. Sha.	28	Z. P. Pra. Sha. Room No. 2
8	Z. P. Pra. Sha. West Side New Building	29	Z. P. Pra. Sha. North Side
9	Z. P. Pra. Sha. South Side	30	Z. P. Pra. Sha. South Side
10	Z. P. Pra. Sha. North Side	31	Z. P. Pra. School. East Side
11	Z. P. Pra. Sha. West Side	32	Gramapanchayat Office
12	Z. P. Pra. Sha.	33	Z. P. Pra. School East Side
13	Z. P. Pra. Sha. West Side	34	Z. P. Pra. School East Side
14	Z. P. Pra. Sha. East Side	35	Z. P. Pra. Schol Room No.3
15	Z. P. Pra. Sha. New Building	36	Z. P. Pra. School Room No. 2
16	Z.P.P.S. Ambhora Room No.1	37	Z. P. Pra. School East Side
17	Z.P.P.S. Ambhora Room No.2	38	Z. P. Pra. School
18	Z. P. Pra. Sha.	39	Z.P.P.S. Wahira Room No.1
19	Z. P. Pra. Sha.	40	Z.P.P.S. Wahira Room No.2
20	Z. P. Pra. Sha. West Side	41	Z. P. Pra. School
21	Z. P. P. School Middle Side	42	Z. P. Pra. School East Side

Contd....

**Polling Station Level Election Results**

**Polling Station-wise Votes Secured by Overall Top Five Parties in Ashti Assembly in Assembly Election (AE) under Beed Parliamentary Constituency in Maharashtra (2019)**

Number of Polling Station	Winner - Ajabe Balasaheb Bhausaheb (NCP)	Runner-up - Bhimrao Anandrao Dhonde (BJP)	3rd - Namdev Sugriv Sanap (VBA)	4th - Rajabhau Alias Devidas Ganpat Deshmukh (LJD)	5th - Dada Narayan Tastode (IND)	NOTA	Other	Total Votes Secured
36	331	232	3	1	0	6	9	582
37	471	225	7	2	6	1	4	716
38	265	228	0	1	2	3	3	502
39	327	164	4	2	0	0	6	503
40	271	205	1	0	1	1	5	484
41	293	220	1	0	5	4	12	535
42	392	120	0	4	1	4	3	524
43	339	193	10	3	5	3	4	557
44	352	115	6	1	0	8	3	485
45	273	147	13	2	2	4	1	442
46	102	524	0	0	0	3	5	634
47	86	689	0	2	0	2	5	784
48	144	265	0	0	2	1	1	413
49	327	372	6	1	1	1	7	715
50	304	350	0	1	4	5	9	673
51	278	477	0	2	1	2	7	767
52	313	239	5	1	1	4	2	565
53	359	141	5	0	4	5	6	520
54	567	133	22	3	5	4	7	741
55	292	301	10	2	2	2	7	616
56	338	245	2	2	4	6	10	607
57	256	289	0	1	3	3	6	558
58	394	197	5	2	2	5	7	612
59	384	148	1	2	2	3	15	555
60	362	83	0	1	0	1	2	449
61	340	169	5	2	4	0	8	528
62	334	171	2	2	0	8	1	518
63	247	157	0	0	0	3	5	412
64	445	268	10	1	3	2	11	740
65	417	156	1	2	3	2	2	583
66	439	151	2	1	4	8	11	616
67	194	72	0	1	2	0	0	269
68	404	177	5	1	2	7	5	601
69	437	101	0	1	3	4	3	549
70	292	184	18	3	3	4	3	507

Contd....

## Polling Station Level Election Results

**Winner, Runner-up and 3rd Party Position & Winning Margin According to Polling Stations in Ashti Assembly in Assembly Election (AE) under Beed Parliamentary Constituency in Maharashtra (2019)**

Polling Station Number	Winner Party	Winner Votes (%)	Runner-up Party	Runner-up Votes (%)	Winning Margin Votes (%)	Third Party	Third Party Votes (%)	Other Votes (%)
71	NCP	267 (61.95)	BJP	158 (36.66)	109 (25.29)	IND (DNT)	3 (0.7)	3 (0.7)
72	NCP	359 (84.07)	BJP	50 (11.71)	309 (72.36)	VBA	9 (2.11)	9 (2.11)
73	NCP	394 (87.36)	BJP	41 (9.09)	353 (78.27)	VBA	10 (2.22)	6 (1.33)
74	BJP	360 (75.95)	NCP	100 (21.1)	260 (54.85)	VBA	4 (0.84)	10 (2.11)
75	BJP	275 (58.51)	NCP	183 (38.94)	92 (19.57)	BSP	4 (0.85)	8 (1.7)
76	BJP	200 (47.06)	NCP	174 (40.94)	26 (6.12)	VBA	37 (8.71)	14 (3.29)
77	BJP	184 (53.8)	NCP	141 (41.23)	43 (12.57)	IND (DNT)	6 (1.75)	11 (3.22)
78	BJP	311 (65.75)	NCP	148 (31.29)	163 (34.46)	VBA	5 (1.06)	9 (1.9)
79	NCP	460 (71.99)	BJP	136 (21.28)	324 (50.71)	VBA	15 (2.35)	28 (4.38)
80	BJP	148 (62.45)	NCP	82 (34.6)	66 (27.85)	LJD	3 (1.27)	4 (1.69)
81	BJP	249 (50.3)	NCP	235 (47.47)	14 (2.83)	BSP	3 (0.61)	8 (1.62)
82	NCP	278 (50.45)	BJP	250 (45.37)	28 (5.08)	LJD	5 (0.91)	18 (3.27)
83	BJP	303 (69.02)	NCP	130 (29.61)	173 (39.41)	VBA	1 (0.23)	5 (1.14)
84	NCP	284 (70.12)	BJP	98 (24.2)	186 (45.92)	VBA	6 (1.48)	17 (4.2)
85	NCP	326 (64.81)	BJP	159 (31.61)	167 (33.2)	IND (DRT)	3 (0.6)	15 (2.98)
86	BJP	333 (57.61)	NCP	234 (40.48)	99 (17.13)	VBA	4 (0.69)	7 (1.21)
87	BJP	175 (62.95)	NCP	100 (35.97)	75 (26.98)	LKSNP	1 (0.36)	2 (0.72)
88	NCP	195 (69.89)	BJP	77 (27.6)	118 (42.29)	LJD	2 (0.72)	5 (1.79)
89	NCP	361 (58.32)	BJP	234 (37.8)	127 (20.52)	VBA	4 (0.65)	20 (3.23)
90	NCP	541 (65.26)	BJP	255 (30.76)	286 (34.5)	IND (DNT)	7 (0.84)	26 (3.14)
91	NCP	152 (50.67)	BJP	135 (45)	17 (5.67)	LJD	3 (1)	10 (3.33)
92	BJP	295 (69.09)	NCP	129 (30.21)	166 (38.88)	VBA	1 (0.23)	2 (0.47)
93	NCP	287 (57.86)	BJP	197 (39.72)	90 (18.14)	IND (DNT)	4 (0.81)	8 (1.61)
94	BJP	229 (52.64)	NCP	183 (42.07)	46 (10.57)	VBA	12 (2.76)	11 (2.53)
95	BJP	466 (54.89)	NCP	375 (44.17)	91 (10.72)	LJD	3 (0.35)	5 (0.59)
96	BJP	203 (71.99)	NCP	75 (26.6)	128 (45.39)	IND (DNT)	2 (0.71)	2 (0.71)
97	NCP	394 (48.76)	BJP	337 (41.71)	57 (7.05)	VBA	58 (7.18)	19 (2.35)
98	NCP	544 (63.48)	BJP	294 (34.31)	250 (29.17)	IND (DNT)	4 (0.47)	15 (1.75)
99	NCP	458 (70.14)	BJP	181 (27.72)	277 (42.42)	LJD	5 (0.77)	9 (1.38)
100	NCP	406 (60.15)	BJP	243 (36)	163 (24.15)	IND (DNT)	5 (0.74)	21 (3.11)
101	BJP	428 (70.74)	NCP	166 (27.44)	262 (43.3)	LJD	7 (1.16)	4 (0.66)
102	BJP	344 (54.43)	NCP	269 (42.56)	75 (11.87)	BSP	5 (0.79)	14 (2.22)
103	NCP	331 (44.31)	BJP	323 (43.24)	8 (1.07)	VBA	59 (7.9)	34 (4.55)
104	NCP	354 (48.29)	BJP	346 (47.2)	8 (1.09)	VBA	13 (1.77)	20 (2.73)
105	NCP	245 (53.38)	BJP	182 (39.65)	63 (13.73)	VBA	18 (3.92)	14 (3.05)

Contd....

## Socio-Economic Amenities - Rural

### Access to Education Facilities

Particulars	Number of Villages (% of Population)				
	Available	Not Available	If Not Available (Distance of Nearest Facility)		
			A	B	C
Govt. Primary School	338 (100)	1 (0)	0 (0)	1 (0)	0 (0)
Private Primary School	11 (11)	328 (89)	0 (0)	0 (0)	0 (0)
Govt. Middle School	198 (82)	141 (18)	102 (13)	13 (1)	11 (2)
Private Middle School	22 (17)	317 (83)	9 (1)	2 (0)	1 (0)
Govt. Secondary School	95 (53)	244 (47)	93 (14)	29 (5)	37 (8)
Private Secondary School	29 (18)	310 (82)	43 (8)	20 (3)	2 (0)
Govt. Senior Secondary School	39 (30)	300 (70)	59 (11)	75 (18)	43 (10)
Private Senior Secondary School	7 (5)	332 (95)	42 (11)	57 (14)	20 (5)
Govt. Arts and Science Degree College	0 (0)	339 (100)	16 (4)	32 (8)	129 (43)
Private Arts and Science Degree College	0 (0)	339 (100)	23 (6)	56 (16)	83 (23)
Govt. Engineering College	1 (1)	338 (99)	1 (0)	4 (2)	178 (48)
Private Engineering College	0 (0)	339 (100)	3 (1)	8 (2)	144 (46)
Govt. Medicine College	0 (0)	339 (100)	3 (1)	2 (0)	218 (63)
Private Medicine College	0 (0)	339 (100)	2 (0)	3 (1)	111 (34)
Govt. Management Institute	0 (0)	339 (100)	3 (1)	2 (0)	218 (63)
Private Management Institute	0 (0)	339 (100)	2 (0)	3 (1)	111 (34)
Govt. Polytechnic	0 (0)	339 (100)	1 (0)	4 (1)	144 (40)
Private Polytechnic	0 (0)	339 (100)	6 (3)	6 (3)	178 (52)
Govt. Vocational Training School/ITI	2 (5)	337 (95)	15 (5)	50 (14)	235 (63)
Private Vocational Training School/ITI	2 (6)	337 (94)	1 (0)	5 (1)	30 (9)
Govt. Non Formal Training Centre	0 (0)	339 (100)	4 (2)	26 (7)	245 (74)
Private Non Formal Training Centre	0 (0)	339 (100)	4 (1)	19 (6)	41 (11)
Govt. School For Disabled	0 (0)	339 (100)	0 (0)	9 (2)	225 (65)
Private School For Disabled	0 (0)	339 (100)	16 (5)	20 (5)	69 (23)
Government Others	0 (0)	339 (100)	0 (0)	0 (0)	0 (0)
Private Others	27 (10)	312 (90)	0 (0)	0 (0)	0 (0)

Note : Distance A : Less than 5 km; B : Between 5-10 km; C : 10+ km.; Source : Data Analysis is based on 2011 Census.

## DISCLAIMER

The Terms of Use and Disclaimer of Datanet India Private Limited (hereinafter referred to as "Datanet") for use of this analysis report of **Ashti Assembly Constituency (Ashti Vidhan Sabha)** :-

1. **Assembly Factbook™** is a Registered Trade Mark owned by Datanet.
2. All the maps are sketched and graphical representation only and have not been drawn to the scale and also not to represent the actual geographical area or boundary of the unit.
3. The data for the aforesaid analysis is based on authentic sources and has been culled from the various publications of Census, CSO and NSSO for district and block level data, various central and state government departments, Central & State Elections Commissions and the concerned Returning Officers' releases, Electoral Rolls, Election results and allied publications, internal assessment, surveys, estimates and analysis. Therefore, certain adjustment of data at micro level may have been done to arrive closer to the macro data.
4. Data have been provided on an "As Is" and "As AVAILABLE" basis
5. The colours shown in the maps or diagram and charts of a particular party, alliance or AC are indicative and do not represent them.
6. This publication which includes maps, sheets, graphs and data would be the property under copyright of Datanet only. The user may use these for its internal study, analysis and research purposes. It's public display, re-selling or any commercial uses by the user are not allowed.
7. Datanet has taken due care and caution in compilation and processing of data and allied information, but does not guarantee the accuracy, adequacy or completeness of any information/analysis and will be not responsible for any errors or omissions or for the results obtained from the use of such information/analysis.
8. All the contents for the publication have been culled from various authentic sources and Datanet reasonably believes such sources to be reliable, but does not make any representations, express or implied as to the accuracy or fitness of use of such information. The information or contents of the information/analysis do not constitute advice and should not be relied upon in making (or refraining from making) any decision. Any reliance placed upon the information provided by Datanet is the sole responsibility and strictly at the user's risk.
9. In no event will Datanet be liable for any damages (including, without limitation, damages for loss of business projects, or loss of profits) arising in contract, tort or otherwise from the use of or inability to use any of its contents, or from any action taken (or refrained from being taken) as a result of using the analysis or any of its contents. Datanet its directors, owners, editors, officials, employees, distributor and agents or any associate will not be liable for any errors in the information contained or any consequences arising from the use of the contents of the provided information/analysis.
10. If any provision of these terms and conditions is held invalid or illegal or unenforceable for any reason by any court of competent jurisdiction, such provision shall be severed and the remainder of provisions of the terms and conditions shall continue in full force and effect as if the Term of Use had been executed with the invalid, illegal or unenforceable provision eliminated.
11. If there are any discrepancies in the information provided, please bring it to attention of Datanet for suitable rectification measures.

**Buy Online This Complete Book At**  
**Datanet India eBooks Store**

[www.indiastatpublications.com](http://www.indiastatpublications.com)

or go directly at

[http://www.indiastatpublications.com/  
Assembly\\_factbook/Maharashtra/Beed/Ashti](http://www.indiastatpublications.com/Assembly_factbook/Maharashtra/Beed/Ashti)

 **india**stat**elections**

ISBN : 978-93-86662-31-6



9 789386 662316