



Maharashtra

# Assembly Factbook™

Beed Assembly Constituency



Key Electoral Data of Beed  
Assembly Constituency (Vidhan Sabha)

Maharashtra

# Assembly Factbook™

Beed Assembly Constituency



Beed Vidhan Sabha

## **Editor & Director**

Dr. R.K. Thukral

## **Research Editor**

Dr. Shafeeq Rahman

## **Compiled, Researched and Published by Datanet India Pvt. Ltd.**

D-100, 1st Floor,

Okhla Industrial Area, Phase-I,  
New Delhi- 110020.

Ph.: 91-11- 43580781-84

Email : support@indiastatpublications.com

Website : www.indiastatelections.com

## **Online Book Store :**

www.indiastatpublications.com

**Report No. :** AFB/MH-230-0123

**ISBN :** 978-93-86662-34-7

**First Edition :** January, 2018

**Sixth Updated Edition :** January, 2023

**Price :** Rs. 11500/-

US\$ 310

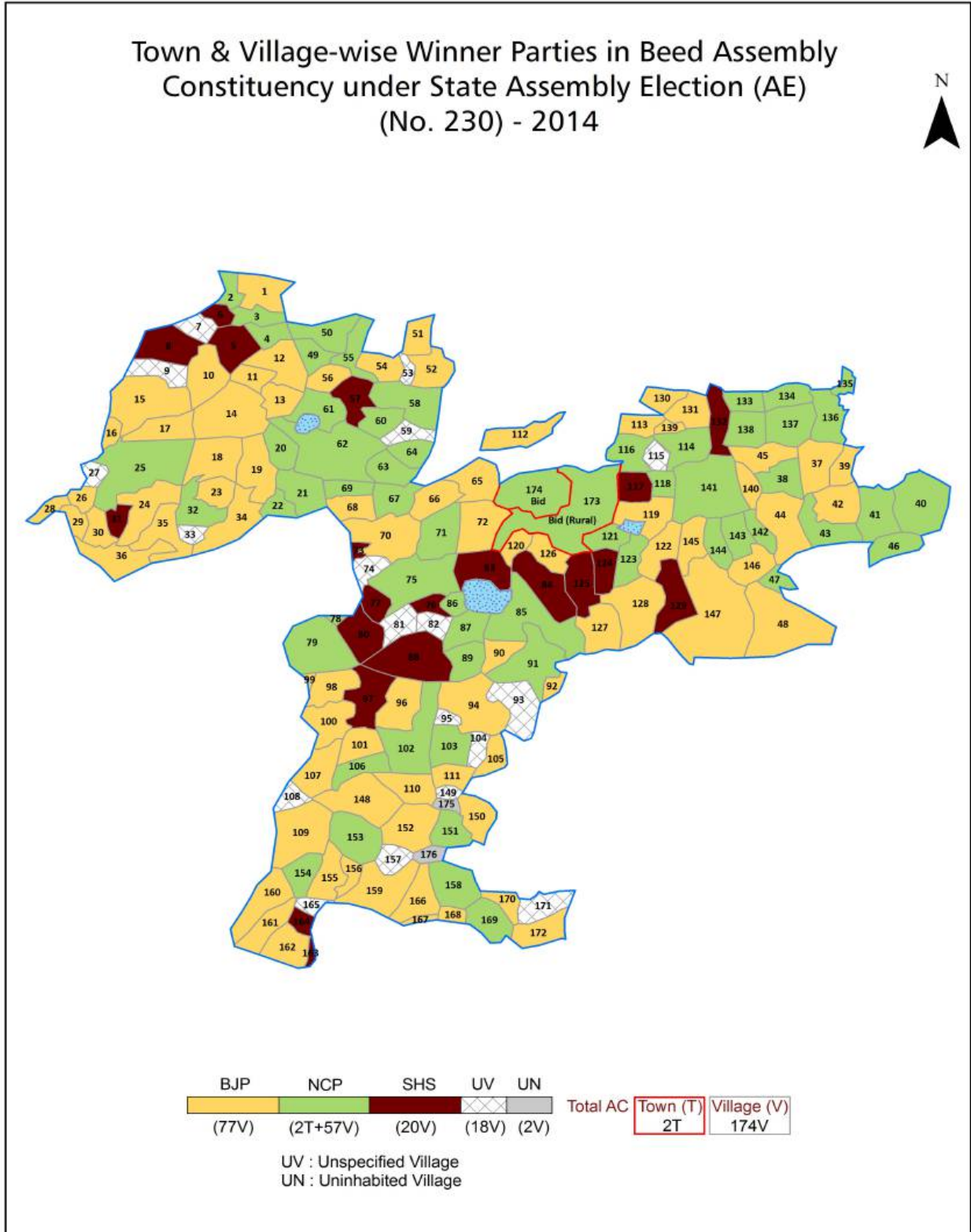
**© Datanet India Pvt. Ltd.**

All rights reserved. No part of this book may be reproduced, stored in a retrieval system or transmitted in any form or by any means, mechanical photocopying, photographing, scanning, recording or otherwise without the prior written permission of the publisher. Please refer to Disclaimer at page no. 165 for the use of this publication.

Printed in India

No.	Particulars	Page No.
	<b>Introduction</b>	
1	Assembly Constituency - (Vidhan Sabha) at a Glance   Features of Assembly as per Delimitation Commission of India (2008)	1-2
	<b>Location and Political Maps</b>	
2	Location Map   Boundaries of Assembly Constituency - (Vidhan Sabha) in District   Boundaries of Assembly Constituency under Parliamentary Constituency - (Lok Sabha)   Town & Village-wise Winner Parties- 2019-PE, 2019-AE and 2014-AE	3-10
	<b>Administrative Setup (2011)</b>	
3	District   Sub-district   Towns   Villages   Inhabited Villages   Uninhabited Villages   Village Panchayat   Intermediate Panchayat	11-20
	<b>Demographics (2011)</b>	
4	Population   Households   Rural/Urban Population   Towns and Villages by Population Size   Sex Ratio (Total & 0-6 Years)   Religious Population   Social Population   Literacy Rate	21-22
	<b>Electoral Features</b>	
5	Important Dates of Last Elections Held   Electors by Gender   Service Electors   Voters   Voters Turnout   Polling Stations & Average Number of Electors per Polling Station   Electors by Age Group   Present Elected Representatives	23-28
	<b>Historical Summary Election Results</b>	
6	Vote Share of Major Parties   Winning Margin (Number & Percentage)   Polarity of Parties   Summary Result of Assembly Segment of Parliamentary Elections 2019, 2014, 2009, 2004 and 1999   Summary Result of Assembly Elections 2019, 2014, 2009, 2004, 1999, 1995, 1990, 1985, 1980, 1978, 1972, 1967 and 1962	29-53
	<b>Polling Station Level Election Results</b>	
7	Name and Number of Polling Station 2019-PE, 2019-AE and 2014-AE   Polling Station-wise Electors, Voters & Voters Turnout 2019-PE, 2019-AE and 2014-AE   Polling Station wise Elections Results 2019-PE, 2019-AE and 2014-AE	54-145
	<b>Share of Assembly Constituency</b>	
8	Share of Assembly Constituency - (Vidhan Sabha) in State, District and Parliamentary Constituency - (Lok Sabha)	146
	<b>Socio-Economic Amenities (2011)</b>	
9	Access to Administrative Units   Agricultural, Manufacturing and Industrial Commodities   Demographic Indicators   Education   Health & Manpower   Drinking Water Supply   Sanitation   Entertainment and Recreations Infrastructure   Power   Food Allocation Distribution and Marketing of Agriculture Commodities Infrastructure   Transport and Road Infrastructure   Communication   Banking and Financial Services   Land Use   Irrigation Source	148-160
10	<b>Abbreviation &amp; Sources</b>	162-163
11	<b>Disclaimer</b>	165

Location & Political Map



## Administrative Setup

### List of Village Panchayat & Intermediate Panchayat (Block) Name - 2011

Village Name	Village Panchayat Name	Intermediate Panchayat Name
Aher Dhanora	Aher Dhanora	Bid
Aher wadgaon	Aher Wadgaon	Bid
Ambesawali	Ambesawali	Bid
Anandwadi	-	Shirur (Kasar)
Anjanwati	-	Bid
Arvi	-	Shirur (Kasar)
Atharwan Pimpri	Tharwan Pimpri	Bid
Aurangpur	-	Shirur (Kasar)
Awalpur	Songaon	Bid
Babhal Khunta	-	Bid
Babhalwadi	-	Bid
Bahadarpur	Bahadarpur	Bid
Bakarwadi	Ghat Sawli	Bid
Baragwadi	-	Shirur (Kasar)
Belgaon	Belgaon	Bid
Belkhandi (Pa)	Belkhandi	Bid
Belura	Belura	Bid
Belwadi	Babhalwadi	Bid
Bhalwani	Bhalwani	Bid
Bhanakwadi Kh.	-	Shirur (Kasar)
Bhavanwadi	-	Bid
Borkhed	Borkhed	Bid
Borphadi	-	Bid
Bramhagaon	-	Bid
Chandani	-	Bid
Chandegaon	-	Bid
Charahata	Charhata	Bid
Chaudaswadi	Safepur	Bid
Chausala	-	Bid

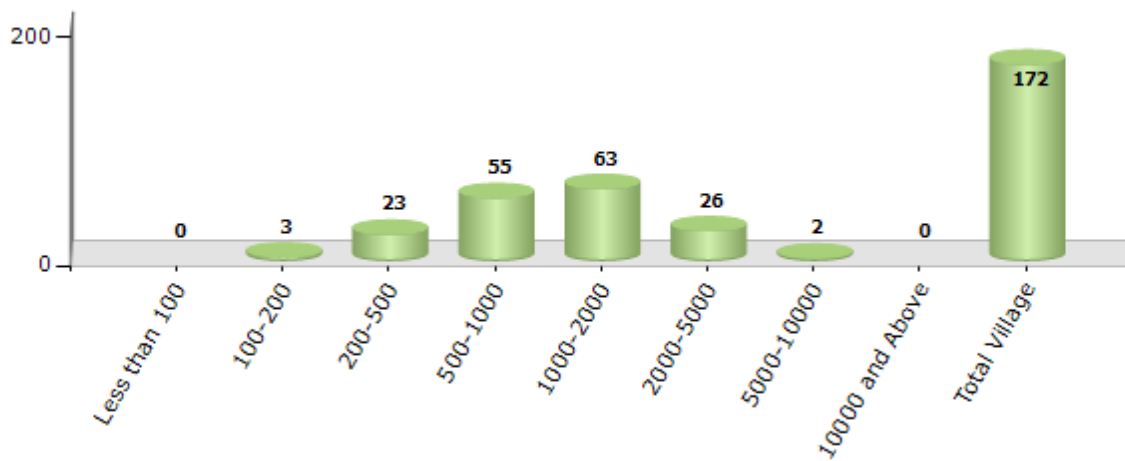
Contd....

Demographics

Number of Villages by Population Size - 2011

Less than 100	100-200	200-500	500-1000	1000-2000	2000-5000	5000-10000	10000 and Above	Total Village
0	3	23	55	63	26	2	0	172

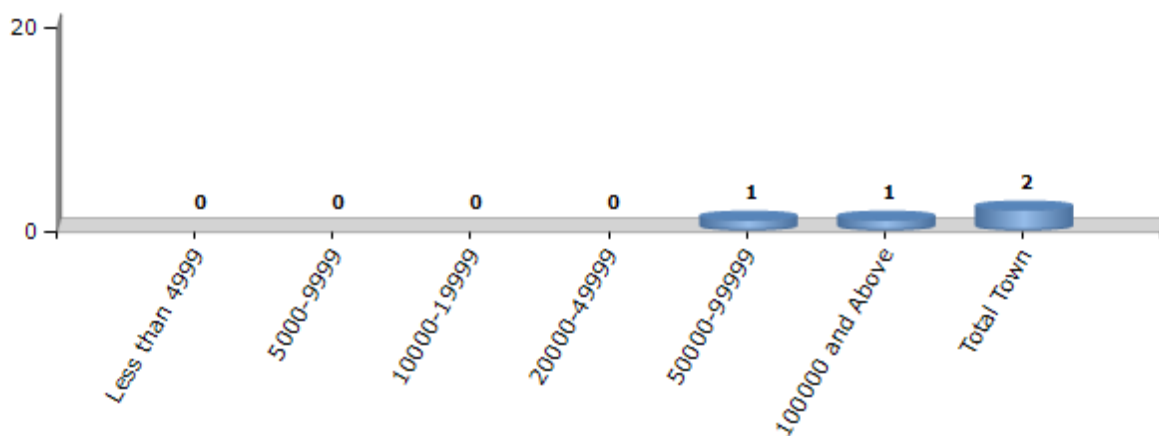
Number of Villages by Population Size - 2011



Number of Towns by Population Size - 2011

Less than 4999	5000-9999	10000-19999	20000-49999	50000-99999	100000 and Above	Total Town
0	0	0	0	1	1	2

Number of Towns by Population Size - 2011

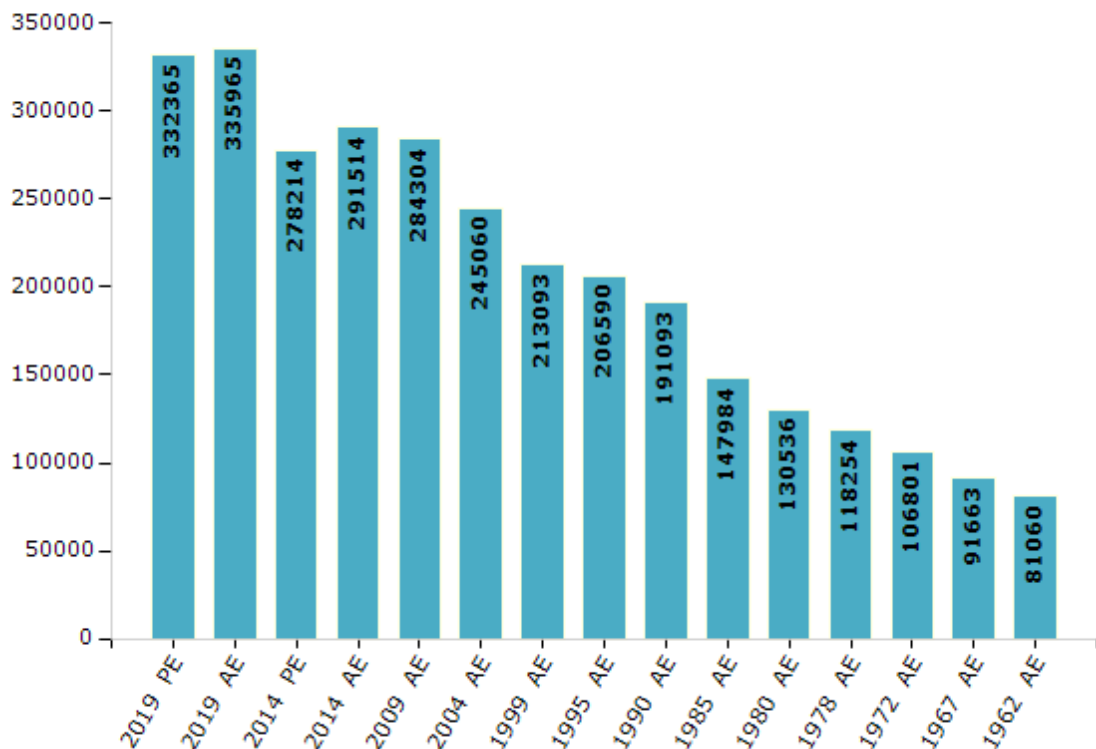


## Electoral Features

### Electors by Male & Female

Year	Male	Female	Others	Total	Year	Male	Female	Others	Total
2019 PE	177826	154536	3	332365	1999 AE	108793	104300	-	213093
2019 AE	179566	156396	3	335965	1995 AE	105085	101505	-	206590
2014 PE	150718	127496	0	278214	1990 AE	97929	93164	-	191093
2014 AE	157461	134052	1	291514	1985 AE	75072	72912	-	147984
2009 PE	-	-	-	-	1980 AE	65482	65054	-	130536
2009 AE	150055	134249	-	284304	1978 AE	59292	58962	-	118254
2004 PE	-	-	-	-	1972 AE	54011	52790	-	106801
2004 AE	126342	118718	-	245060	1967 AE	-	-	-	91663
1999 PE	-	-	-	-	1962 AE	-	-	-	81060

Number of Electors



Note : AE : Assembly Election, PE : Assembly Segment of Parliamentary Election



## Historical Summary Election Results

### Summary Result of Assembly Election - 2014

Candidate Name	Party	Votes	Votes %
Kshirsager Jaydattji Sonajirao	NCP	77134	38.08
Vinayak Tukaram Mete	BJP	71002	35.05
Anil Manikrao Jagtap	SHS	30691	15.15
Deshmukh Sirajoddin Safdar Ali	INC	8790	4.34
Dhande Sunil Suryabhan	MNS	2184	1.08
Chavan Namdev Fakira	CPI	1775	0.88
Chandanshiv Ashok Murlidhar	BSP	1510	0.75
Borade Mahedra Rajendra	IND	1136	0.56
Jagtap Anil Hauserao	IND	832	0.41
Sultan Sardar Khan	IND	636	0.31
Chadraprakash Ganpatrao Shinde	APoI	585	0.29
Sayyed Faiem Ahamad Sayyed Ahamad	IND	571	0.28
Adv. Shaikh Bakshu Amir	BBM	557	0.27
Mane Navnath Tukaram	IND	556	0.27
Veer Shesherao Chokhoba	IND	544	0.27
Sikanderkhan Hussenkhan	IND	462	0.23
Mohamad Rizwan Siddiqui	IND	448	0.22
Wasim Shaikh Salim Shaikh	IND	423	0.21
Faijayabkhan Urf Munnbhai	IND	399	0.2
Reddy Harison Fransis	IND	367	0.18
Jagtap Anil Gahininath	IND	332	0.16
Giram Hanuman Somaji	IND	304	0.15
Pathan Mussakhan Yunuskhan	SP	279	0.14
Kokate Prakash Agaji	IND	207	0.1
Kamal Kondiram Nimbalkar	IND	200	0.1
	NOTA	650	0.32

## Polling Station Level Election Results

### Number and Name of Polling Stations (PS) (2019 AE)

Number of Polling Stations	Name of Polling Stations	Number of Polling Stations	Name of Polling Stations
1	G. P. Ma. Shala East Baj	22	Z.P.P.S.Rudrapur
2	G. P. Ma. Shala West Baj	23	Z.P.P.S. Pargaon Sirs
3	G. P. Pra. Shala	24	Z.P.P.S.Umrad Jhagir Room no 1
4	G. P. Pra. Shala	25	Z.P.P.S.Umrad Jhagir Room no 2
5	G. P. Pra. Shala	26	Z.P.P.S. Belura
6	Z.P.P.S.Sakshalpimpri	27	Z.P.P.S. Belura
7	Z.P.P.S.Sakshalpimpri	28	G. P. Pra. Shala
8	Z.P.P.S.Bhadarpur	29	Z.P.P.S.KHALAPURI
9	Z.P.P.S.TandalwadiBhill	30	G. P. Pra. Shala
10	Z.P.P.S.Songaon	31	G. P. Pra. Shala East Baj
11	G. P. Pra. Shala	32	G. P. Pra. Shala Utar Baj
12	G. P. Pra. Shala	33	G. P. Pra. Shala Dakshin Baj
13	G. P. Pra. Shala	34	G. P. Pra. Shala
14	G. P. Pra. Shala	35	G. P. Pra. Shala
15	G. P. Ma. Pra. Shala East Baj	36	Z.P.P.S.TAGADGAON
16	G. P. Ma. Pra. Shala West Baj	37	G. P. Ma. Shala East Baj
17	G. P. Pra. Shala	38	G. P. Ma. Shala West Baj
18	G. P. Pra. Shala	39	G. P. Ma. Shala Madhil Baj
19	G. P. Pra. Shala	40	G. P. Pra. Shala
20	Z.P.P.S.Ketura	41	G. P. Pra. Shala East Baj
21	Z.P.P.S.Avvlpur	42	G. P. Pra. Shala West Baj

Contd....

Polling Station Level Election Results

Polling Station-wise Votes Secured by Overall Top Five Parties in Beed Assembly in Assembly Election (AE) under Beed Parliamentary Constituency in Maharashtra (2019)

Number of Polling Station	Winner - Sandeep Ravindra Kshirsagar (NCP)	Runner-up - Jaydattaji Sonajirao Kshirsagar (SHS)	3rd - Adv. Shaikh Shafik (Bhau) (AIMIM)	4th - Ashok Sukhdev Hinge (VBA)	5th - Prashant Wasnik (BSP)	NOTA	Other	Total Votes Secured
36	157	526	0	53	3	2	38	779
37	140	504	5	2	4	1	19	675
38	195	346	4	19	4	3	27	598
39	202	462	1	4	6	3	37	715
40	178	173	0	0	1	3	3	358
41	319	349	2	4	6	3	25	708
42	361	238	2	17	2	1	53	674
43	308	233	4	1	3	3	47	599
44	245	326	1	3	3	3	16	597
45	176	363	7	3	2	0	19	570
46	201	288	10	2	2	1	15	519
47	255	240	6	10	2	1	28	542
48	191	158	0	14	2	0	18	383
49	462	92	60	3	0	0	23	640
50	384	113	117	9	1	4	25	653
51	376	304	24	43	4	5	22	778
52	280	197	31	32	0	3	29	572
53	303	302	15	29	6	2	12	669
54	412	149	84	16	2	2	13	678
55	231	82	69	2	0	3	6	393
55A	190	217	17	17	4	4	7	456
56	209	141	7	42	4	2	11	416
56A	189	156	3	40	5	2	9	404
57	195	168	0	61	9	8	11	452
58	202	180	3	53	5	0	6	449
59	240	172	1	57	3	1	10	484
59A	192	191	2	44	2	4	8	443
60	256	120	53	2	1	4	15	451
60A	272	72	78	7	0	1	15	445
61	517	157	99	3	2	2	32	812
62	229	291	1	18	3	8	6	556
63	226	364	1	10	1	3	11	616
64	240	325	8	6	1	5	12	597
65	177	173	31	5	0	3	9	398
66	166	196	22	3	1	3	11	402

Contd....

## Polling Station Level Election Results

### Winner, Runner-up and 3rd Party Position & Winning Margin According to Polling Stations in Beed Assembly in Assembly Election (AE) under Beed Parliamentary Constituency in Maharashtra (2019)

Polling Station Number	Winner Party	Winner Votes (%)	Runner-up Party	Runner-up Votes (%)	Winning Margin Votes (%)	Third Party	Third Party Votes (%)	Other Votes (%)
67	SHS	335 (48.62)	NCP	286 (41.51)	49 (7.11)	AIMIM	26 (3.77)	42 (6.1)
68	SHS	180 (49.45)	NCP	143 (39.29)	37 (10.16)	VBA	19 (5.22)	22 (6.04)
68A	NCP	209 (45.93)	SHS	196 (43.08)	13 (2.85)	AIMIM	17 (3.74)	33 (7.25)
69	NCP	299 (49.92)	SHS	212 (35.39)	87 (14.53)	AIMIM	39 (6.51)	49 (8.18)
70	SHS	354 (53.47)	NCP	272 (41.09)	82 (12.38)	AIMIM	14 (2.11)	22 (3.32)
71	SHS	345 (55.02)	NCP	223 (35.57)	122 (19.45)	AIMIM	25 (3.99)	34 (5.42)
72	SHS	238 (47.7)	NCP	222 (44.49)	16 (3.21)	VBA	15 (3.01)	24 (4.81)
73	SHS	215 (47.46)	NCP	212 (46.8)	3 (0.66)	AIMIM	13 (2.87)	13 (2.87)
74	NCP	346 (48.53)	SHS	260 (36.47)	86 (12.06)	AIMIM	60 (8.42)	47 (6.59)
75	NCP	336 (48.7)	SHS	274 (39.71)	62 (8.99)	AIMIM	47 (6.81)	33 (4.78)
76	SHS	290 (59.67)	NCP	154 (31.69)	136 (27.98)	AIMIM	13 (2.67)	29 (5.97)
77	SHS	263 (52.29)	NCP	212 (42.15)	51 (10.14)	AIMIM	10 (1.99)	18 (3.58)
78	SHS	343 (55.06)	NCP	223 (35.79)	120 (19.27)	AIMIM	24 (3.85)	33 (5.3)
79	SHS	296 (63.25)	NCP	132 (28.21)	164 (35.04)	VBA	15 (3.21)	25 (5.34)
80	SHS	465 (55.56)	NCP	290 (34.65)	175 (20.91)	VBA	39 (4.66)	43 (5.14)
81	SHS	374 (52.6)	NCP	256 (36.01)	118 (16.59)	VBA	40 (5.63)	41 (5.77)
82	SHS	289 (56.01)	NCP	159 (30.81)	130 (25.2)	VBA	51 (9.88)	17 (3.29)
83	SHS	215 (53.22)	NCP	103 (25.5)	112 (27.72)	AIMIM	71 (17.57)	15 (3.71)
84	AIMIM	275 (65.48)	SHS	72 (17.14)	203 (48.34)	NCP	61 (14.52)	12 (2.86)
85	SHS	212 (47.11)	NCP	134 (29.78)	78 (17.33)	AIMIM	95 (21.11)	9 (2)
86	NCP	222 (44.05)	AIMIM	166 (32.94)	56 (11.11)	SHS	103 (20.44)	13 (2.58)
87	SHS	190 (51.49)	NCP	141 (38.21)	49 (13.28)	AIMIM	32 (8.67)	6 (1.63)
88	SHS	336 (65.5)	NCP	122 (23.78)	214 (41.72)	AIMIM	43 (8.38)	12 (2.34)
89	SHS	201 (59.64)	NCP	118 (35.01)	83 (24.63)	AIMIM	8 (2.37)	10 (2.97)
90	SHS	194 (60.63)	NCP	96 (30)	98 (30.63)	AIMIM	16 (5)	14 (4.38)
91	SHS	207 (64.29)	NCP	89 (27.64)	118 (36.65)	AIMIM	10 (3.11)	16 (4.97)
92	NCP	345 (47.13)	SHS	287 (39.21)	58 (7.92)	AIMIM	71 (9.7)	29 (3.96)
93	SHS	237 (60)	NCP	140 (35.44)	97 (24.56)	AIMIM	9 (2.28)	9 (2.28)
94	SHS	260 (67.89)	NCP	114 (29.77)	146 (38.12)	AIMIM	3 (0.78)	6 (1.57)
95	SHS	383 (62.28)	NCP	205 (33.33)	178 (28.95)	AIMIM	7 (1.14)	20 (3.25)
96	NCP	351 (62.68)	SHS	151 (26.96)	200 (35.72)	AIMIM	41 (7.32)	17 (3.04)
97	NCP	266 (46.42)	SHS	258 (45.03)	8 (1.39)	AIMIM	28 (4.89)	21 (3.66)
98	SHS	307 (54.63)	NCP	230 (40.93)	77 (13.7)	AIMIM	6 (1.07)	19 (3.38)
99	SHS	271 (49.91)	NCP	243 (44.75)	28 (5.16)	AIMIM	17 (3.13)	12 (2.21)
100	NCP	339 (58.55)	SHS	199 (34.37)	140 (24.18)	AIMIM	23 (3.97)	18 (3.11)

Contd....

## Socio-Economic Amenities - Rural

### Access to Education Facilities

Particulars	Number of Villages (% of Population)				
	Available	Not Available	If Not Available (Distance of Nearest Facility)		
			A	B	C
Govt. Primary School	172 (100)	0 (0)	0 (0)	0 (0)	0 (0)
Private Primary School	7 (10)	165 (90)	0 (0)	0 (0)	0 (0)
Govt. Middle School	118 (86)	54 (14)	31 (8)	3 (0)	7 (2)
Private Middle School	11 (11)	161 (89)	7 (2)	4 (1)	1 (0)
Govt. Secondary School	46 (45)	126 (55)	26 (11)	17 (6)	23 (9)
Private Secondary School	12 (12)	160 (88)	26 (11)	18 (7)	5 (1)
Govt. Senior Secondary School	27 (34)	145 (66)	26 (13)	23 (11)	16 (6)
Private Senior Secondary School	5 (4)	167 (96)	31 (14)	30 (12)	14 (6)
Govt. Arts and Science Degree College	0 (0)	172 (100)	3 (1)	16 (9)	72 (52)
Private Arts and Science Degree College	0 (0)	172 (100)	7 (3)	17 (7)	57 (27)
Govt. Engineering College	0 (0)	172 (100)	2 (1)	10 (6)	82 (54)
Private Engineering College	0 (0)	172 (100)	1 (0)	4 (2)	73 (36)
Govt. Medicine College	0 (0)	172 (100)	3 (1)	7 (4)	102 (69)
Private Medicine College	0 (0)	172 (100)	0 (0)	3 (2)	57 (25)
Govt. Management Institute	0 (0)	172 (100)	3 (1)	7 (4)	102 (69)
Private Management Institute	0 (0)	172 (100)	0 (0)	3 (2)	57 (25)
Govt. Polytechnic	0 (0)	172 (100)	3 (2)	10 (6)	95 (60)
Private Polytechnic	0 (0)	172 (100)	0 (0)	3 (1)	61 (31)
Govt. Vocational Training School/ITI	0 (0)	172 (100)	4 (2)	15 (8)	121 (76)
Private Vocational Training School/ITI	1 (1)	171 (99)	0 (0)	0 (0)	31 (12)
Govt. Non Formal Training Centre	0 (0)	172 (100)	2 (1)	8 (4)	122 (78)
Private Non Formal Training Centre	0 (0)	172 (100)	0 (0)	0 (0)	40 (17)
Govt. School For Disabled	0 (0)	172 (100)	4 (2)	12 (7)	98 (65)
Private School For Disabled	0 (0)	172 (100)	0 (0)	6 (3)	52 (23)
Government Others	0 (0)	172 (100)	0 (0)	0 (0)	0 (0)
Private Others	19 (8)	153 (92)	0 (0)	0 (0)	0 (0)

Note : Distance A : Less than 5 km; B : Between 5-10 km; C : 10+ km.; Source : Data Analysis is based on 2011 Census.

## DISCLAIMER

The Terms of Use and Disclaimer of Datanet India Private Limited (hereinafter referred to as "Datanet") for use of this analysis report of **Beed Assembly Constituency (Beed Vidhan Sabha)** :-

1. **Assembly Factbook™** is a Registered Trade Mark owned by Datanet.
2. All the maps are sketched and graphical representation only and have not been drawn to the scale and also not to represent the actual geographical area or boundary of the unit.
3. The data for the aforesaid analysis is based on authentic sources and has been culled from the various publications of Census, CSO and NSSO for district and block level data, various central and state government departments, Central & State Elections Commissions and the concerned Returning Officers' releases, Electoral Rolls, Election results and allied publications, internal assessment, surveys, estimates and analysis. Therefore, certain adjustment of data at micro level may have been done to arrive closer to the macro data.
4. Data have been provided on an "As Is" and "As AVAILABLE" basis
5. The colours shown in the maps or diagram and charts of a particular party, alliance or AC are indicative and do not represent them.
6. This publication which includes maps, sheets, graphs and data would be the property under copyright of Datanet only. The user may use these for its internal study, analysis and research purposes. It's public display, re-selling or any commercial uses by the user are not allowed.
7. Datanet has taken due care and caution in compilation and processing of data and allied information, but does not guarantee the accuracy, adequacy or completeness of any information/analysis and will be not responsible for any errors or omissions or for the results obtained from the use of such information/analysis.
8. All the contents for the publication have been culled from various authentic sources and Datanet reasonably believes such sources to be reliable, but does not make any representations, express or implied as to the accuracy or fitness of use of such information. The information or contents of the information/analysis do not constitute advice and should not be relied upon in making (or refraining from making) any decision. Any reliance placed upon the information provided by Datanet is the sole responsibility and strictly at the user's risk.
9. In no event will Datanet be liable for any damages (including, without limitation, damages for loss of business projects, or loss of profits) arising in contract, tort or otherwise from the use of or inability to use any of its contents, or from any action taken (or refrained from being taken) as a result of using the analysis or any of its contents. Datanet its directors, owners, editors, officials, employees, distributor and agents or any associate will not be liable for any errors in the information contained or any consequences arising from the use of the contents of the provided information/analysis.
10. If any provision of these terms and conditions is held invalid or illegal or unenforceable for any reason by any court of competent jurisdiction, such provision shall be severed and the remainder of provisions of the terms and conditions shall continue in full force and effect as if the Term of Use had been executed with the invalid, illegal or unenforceable provision eliminated.
11. If there are any discrepancies in the information provided, please bring it to attention of Datanet for suitable rectification measures.

**Buy Online This Complete Book At  
Datanet India eBooks Store**

[www.indiastatpublications.com](http://www.indiastatpublications.com)

or go directly at

[http://www.indiastatpublications.com/  
Assembly\\_factbook/Maharashtra/Beed/ Beed](http://www.indiastatpublications.com/Assembly_factbook/Maharashtra/Beed/Beed)

 **india**stat**elections**

ISBN : 978-93-86662-34-7



9 789386 662347