



Maharashtra

Assembly Factbook™

Georai Assembly Constituency



Key Electoral Data of Georai
Assembly Constituency (Vidhan Sabha)

Maharashtra

Assembly Factbook™

Georai Assembly Constituency



Georai Vidhan Sabha

Editor & Director

Dr. R.K. Thukral

Research Editor

Dr. Shafeeq Rahman

Compiled, Researched and Published by Datanet India Pvt. Ltd.

D-100, 1st Floor,

Okhla Industrial Area, Phase-I,
New Delhi- 110020.

Ph.: 91-11- 43580781-84

Email : support@indiastatpublications.com

Website : www.indiastatelections.com

Online Book Store :

www.indiastatpublications.com

Report No. : AFB/MH-228-0125

ISBN : 978-93-86662-43-9

First Edition : January, 2018

Eighth Updated Edition : January, 2025

Price : Rs. 11500/-

US\$ 310

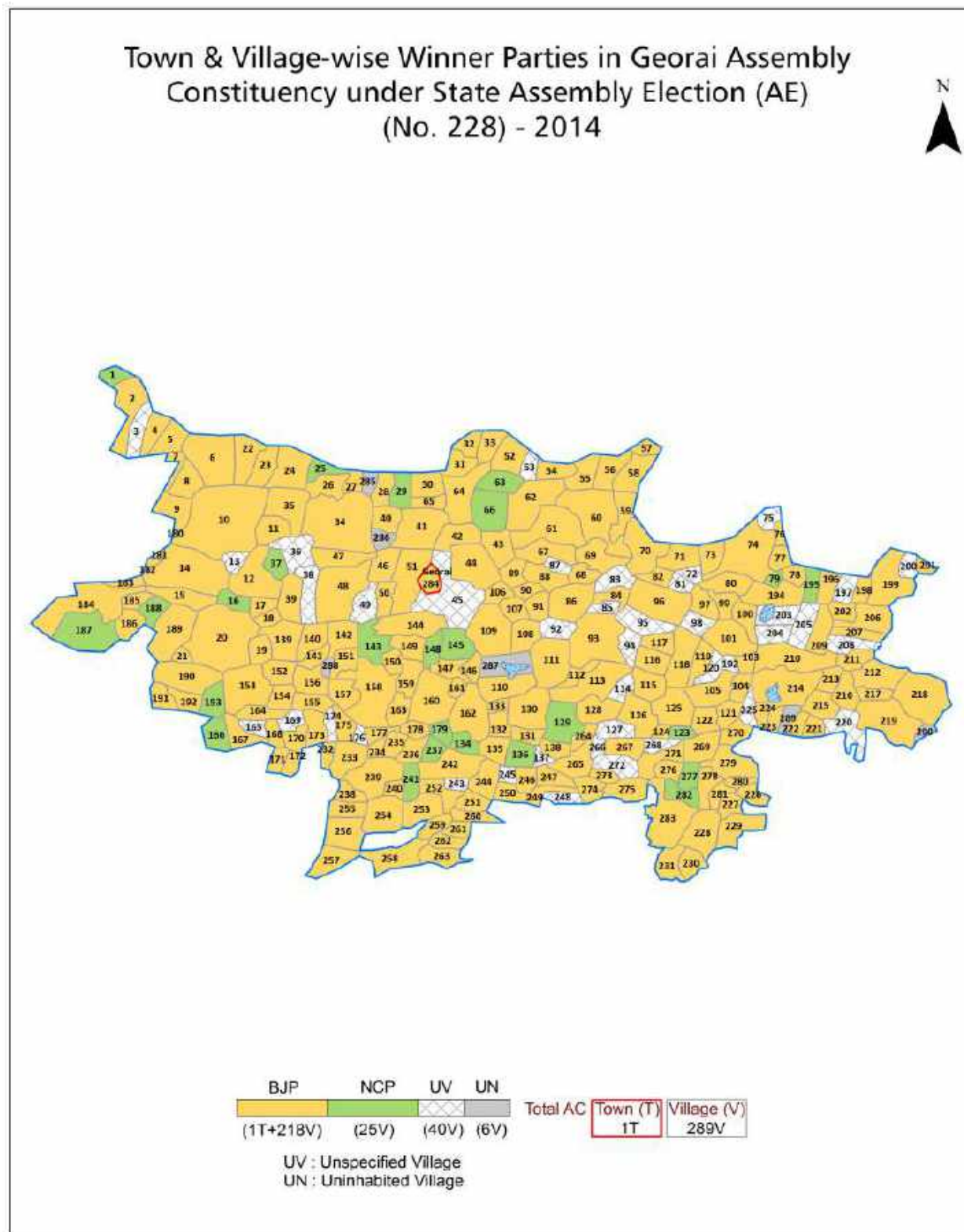
© Datanet India Pvt. Ltd.

All rights reserved. No part of this book may be reproduced, stored in a retrieval system or transmitted in any form or by any means, mechanical photocopying, photographing, scanning, recording or otherwise without the prior written permission of the publisher. Please refer to Disclaimer at page no. 178 for the use of this publication.

Printed in India

No.	Particulars	Page No.
	Introduction	
1	Assembly Constituency - (Vidhan Sabha) at a Glance Features of Assembly as per Delimitation Commission of India (2008)	1-2
	Location and Political Maps	
2	Location Map Boundaries of Assembly Constituency - (Vidhan Sabha in District Boundaries of Assembly Constituency under Parliamentary Constituency - (Lok Sabha) Town & Village-wise Winner Parties- 2024-PE, 2024-AE, 2019-PE, 2019-AE and 2014-AE	3-10
	Administrative Setup (2011)	
3	District Sub-district Towns Villages Inhabited Villages Uninhabited Villages Village Panchayat Intermediate Panchayat	11-25
	Demographics (2011)	
4	Population Households Rural/Urban Population Towns and Villages by Population Size Sex Ratio (Total & 0-6 Years) Religious Population Social Population Literacy Rate	26-27
	Electoral Features	
5	Important Dates of Last Elections Held Electors by Gender Service Electors Voters Voters Turnout Polling Stations & Average Number of Electors per Polling Station Electors by Age Group Present Elected Representatives	28-33
	Historical Summary Election Results	
6	Vote Share of Major Parties Winning Margin (Number & Percentage Polarity of Parties Summary Result of Assembly Segment of Parliamentary Elections 2024, 2019, 2014, 2009, 2004 and 1999 Summary Result of Assembly Elections 2024, 2019, 2014, 2009, 2004, 1999, 1995, 1990, 1985, 1980, 1978, 1972, 1967 and 1962	34-57
	Polling Station Level Election Results	
7	Name and Number of Polling Station 2024-PE, 2024-AE, 2019-PE, 2019-AE and 2014-AE Polling Station-wise Electors, Voters & Voters Turnout 2024-PE, 2024-AE, 2019-PE, 2019-AE and 2014-AE Polling Station wise Elections Results 2024-PE, 2024-AE, 2019-PE, 2019-AE and 2014-AE	58-158
	Share of Assembly Constituency	
8	Share of Assembly Constituency - (Vidhan Sabha) in State, District and Parliamentary Constituency - (Lok Sabha)	159
	Socio-Economic Amenities (2011)	
9	Access to Administrative Units Agricultural, Manufacturing and Industrial Commodities Demographic Indicators Education Health & Manpower Drinking Water Supply Sanitation Entertainment and Recreations Infrastructure Power Food Allocation Distribution and Marketing of Agriculture Commodities Infrastructure Transport and Road Infrastructure Communication Banking and Financial Services Land Use Irrigation Source	161-173
10	Abbreviation & Sources	175-176
11	Disclaimer	178

Location & Political Map



Administrative Setup

List of Village Panchayat & Intermediate Panchayat (Block) Name - 2011

Village Name	Village Panchayat Name	Intermediate Panchayat Name
Adgaon	Adgaon	Bid
Adpimpri	Adpimpri	Georai
Agar Nandur	Agar Nandur	Georai
Aher Nimgaon	Aher Nimgaon	Bid
Aher Vahegaon	Aher Vahegaon	Georai
Aherchincholi	Aherchincholi	Bid
Amla	Amala	Georai
Anandwadi	Anandwadi	Bid
Ankota	Ankota	Georai
Antarvali Bk.	-	Georai
Ardhimpri	Ardhimpri	Georai
Ardhmasla	Ardhmasla	Georai
Aurangpur	Aangpur	Bid
Aurangpur Kukada	Aurangapur Kukada	Georai
Babultara	-	Georai
Bagpimpalgaon	Bagpimpalgaon	Georai
Bahirwadi	Bahirwadi	Bid
Barbhai Tanda	Rajegaon	Manjlegaon
Barhanpur	Padalsingi	Georai
Barhanpur	Aurangpur	Bid
Bedukwadi	-	Bid
Belapuri	Loka	Bid
Belgaon	Belgaon	Georai
Belgudwadi	Thakar Mandgaon	Georai
Bhadangwadi	Bhadangwadi	Georai
Bhat Antarwali	Bhar Antarwali	Georai
Bhatepuri	-	Georai
Bhatsangvi	Bhatsangi	Bid
Bhend Bk.	Bhend Bu.	Georai

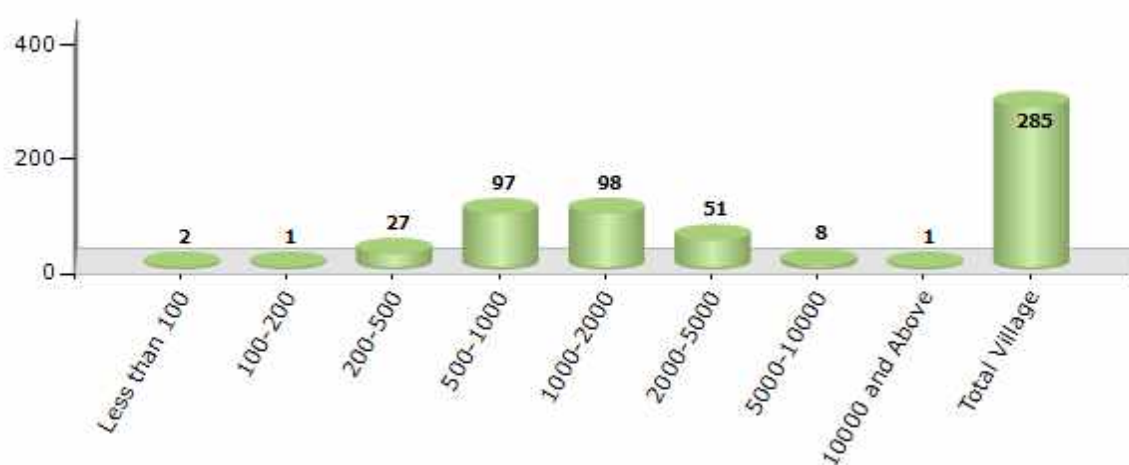
Contd....

Demographics

Number of Villages by Population Size - 2011

Less than 100	100-200	200-500	500-1000	1000-2000	2000-5000	5000-10000	10000 and Above	Total Village
2	1	27	97	98	51	8	1	285

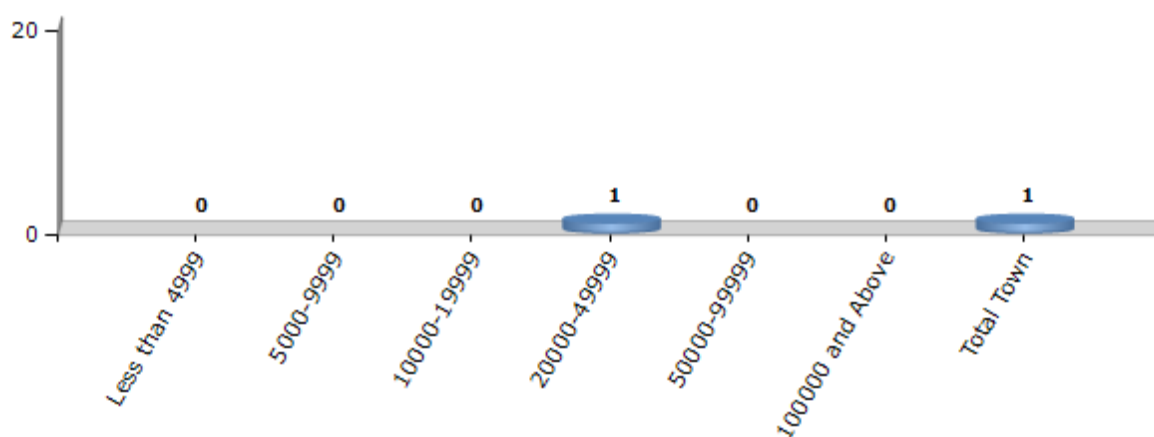
Number of Villages by Population Size - 2011



Number of Towns by Population Size - 2011

Less than 4999	5000-9999	10000-19999	20000-49999	50000-99999	100000 and Above	Total Town
0	0	0	1	0	0	1

Number of Towns by Population Size - 2011

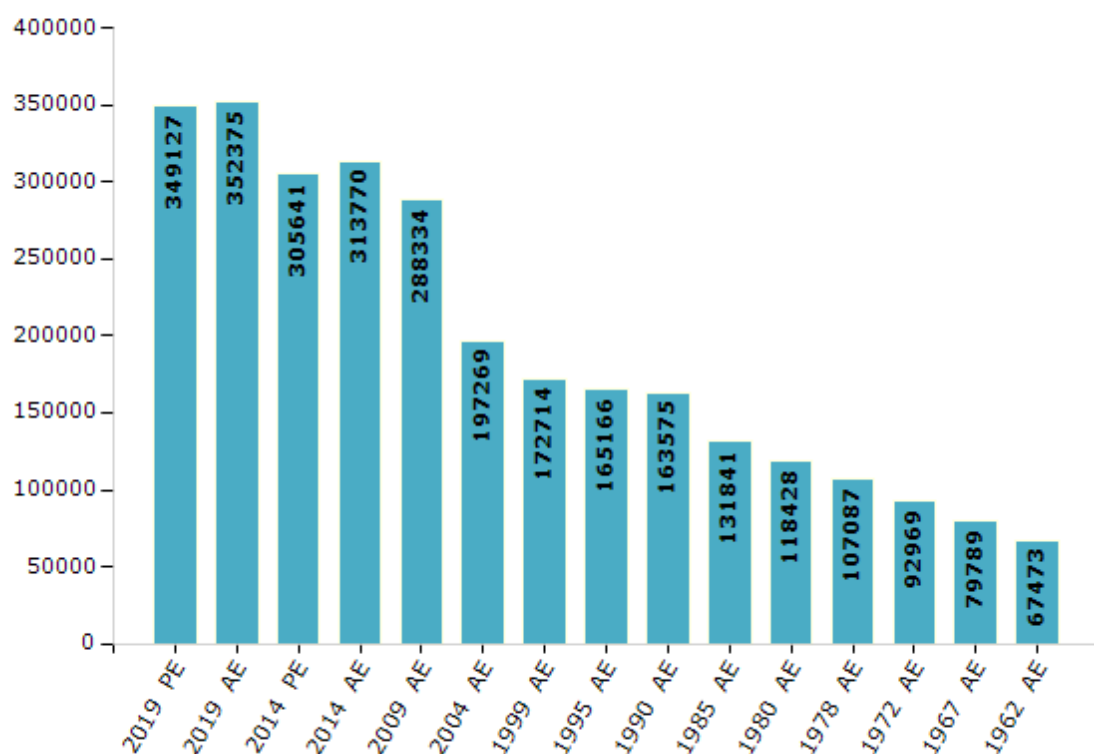


Electoral Features

Electors by Male & Female

Year	Male	Female	Others	Total	Year	Male	Female	Others	Total
2019 PE	184319	164807	1	349127	1999 AE	86833	85881	-	172714
2019 AE	185899	166475	1	352375	1995 AE	82890	82276	-	165166
2014 PE	163614	142027	0	305641	1990 AE	82691	80884	-	163575
2014 AE	167550	146220	0	313770	1985 AE	65369	66472	-	131841
2009 PE	-	-	-	-	1980 AE	59025	59403	-	118428
2009 AE	149702	138632	-	288334	1978 AE	52976	54111	-	107087
2004 PE	-	-	-	-	1972 AE	46373	46596	-	92969
2004 AE	99820	97449	-	197269	1967 AE	-	-	-	79789
1999 PE	-	-	-	-	1962 AE	-	-	-	67473

Number of Electors



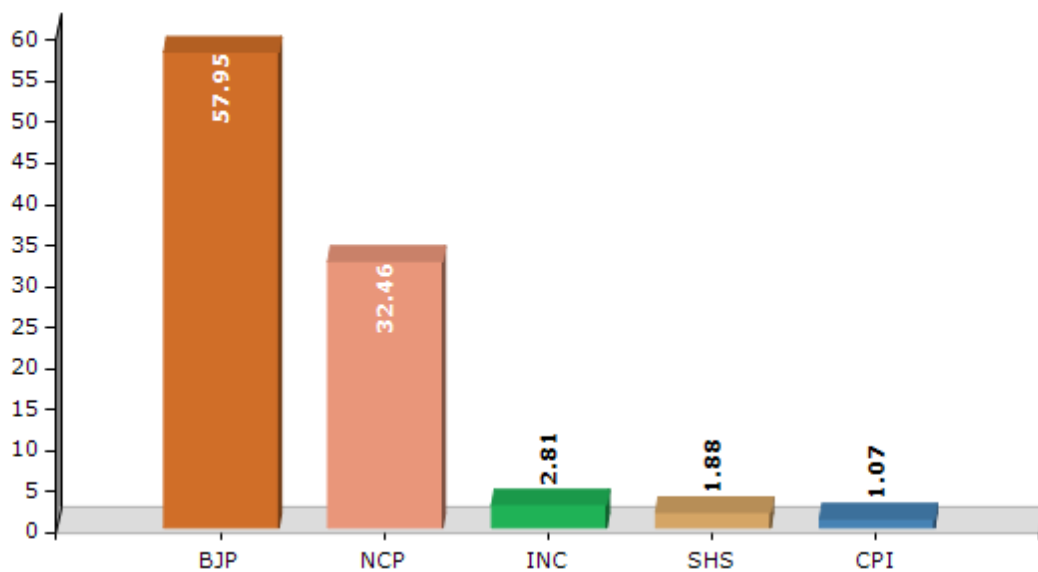
Note : AE : Assembly Election, PE : Assembly Segment of Parliamentary Election

Historical Summary Election Results

Summary Result of Assembly Election - 2014

Candidate Name	Party	Votes	Votes %
Pawar Laxman Madhavro	BJP	136384	57.95
Pandit Badamrao Lahurao	NCP	76383	32.46
Suresh Dnyanoba Hatte	INC	6612	2.81
Ajay Ramkishn Dabhade	SHS	4424	1.88
Prabhale Bhaurao Durgadas	CPI	2525	1.07
Ughade Dilip Haribhau	BSP	2087	0.89
Mote Rajendra Kachru	MNS	1574	0.67
Navnath Sahebrao Pimpale	IND	1367	0.58
Pawar Laxman Bhaguji	IND	1041	0.44
Kale Sanjay Kashinathrao	IND	849	0.36
Chalak Manohar Chimaji	IND	731	0.31
	NOTA	1362	0.58

Votes Percentage of Top Parties - 2014



Polling Station Level Election Results

Number and Name of Polling Stations (PS) (2019 AE)

Number of Polling Stations	Name of Polling Stations	Number of Polling Stations	Name of Polling Stations
1	Z.P.P.S.Room No.1 Kuranpimpri	22	Z.P.P.S Mhalas pimpalgaon
2	Z.P.P.S. Room No.2 Kuranpimpri	23	Z.P.P.S. Room No.1 Talnewadi
3	Z.P.P.S.East side Borgaon Bu	24	Z.P.P.S. Room No.2 Talnewadi
4	Z.P.P.S. Borgaon Khu.	25	Z.P.P.S. Gangawadi
5	Z.P.P.S. Guntegaon	26	Z.P.C.P.S. North side Room No.1 Umapur
6	Z.P.P.S. Patharwala Bu.	27	Z.P.C.P.S. North side room No.2 Umapur
7	Z.P.P.S. room No. 1 Malegaon Bu.	28	Z.P.C.P.S. East side Room No.3 Umapur
8	Z.P.P.S. West side Malegaon Bu.	29	Z.P.C.P.S. East side Room No.4 Umapur
9	Z.P.P.S. Room No.1 Malegaon Khu.	30	Z.P.C.P.S. Room No.5 Umapur
10	Z.P.P.S. Room No.2 Malegaon Khu.	31	Z.P.C.P.S. room No.6 Umapur
11	Z.P.C.P.S.room No.1 Gulaj	32	Z.P.P.S. Middle side Mahartakli
12	Z.P.C.P.S.room No.2 Gulaj	33	Z.P.P.S. Gaikwad Jalgaon
13	Z.P.P.S. West side Bhagwannagar (G)	34	Z.P.P.S. room No. 3 Dhumeagaon
14	Z.P.P.S. West side Surlegaon	35	Z.P.P.S. room No. 4 Adpimpri
15	Z.P.P.S.Room No.1 Rakshasbhuvan	36	Z.P.P.S. room No. 4 Ardhapimpri
16	Z.P.P.S. Room No.2 Rakshasbhuvan	37	Z..P.H.S. Middle side room No.3 Chaklamba
17	Z.P.P.S. Room No.3 Rakshasbhuvan	38	Z..P.H.S. Middle side room No.4 Chaklamba
18	Z.P.P.S. Room No.1 Panchaleshwar	39	Z..P.H.S. East side Room No.1 Chaklamba
19	Z.P.P.S. Room No.2 Panchaleshwar	40	Z..P.H.S.New building North side Chaklamba
20	Z.P.P.S. Khamgaon	41	Z.p.p.s Chorpuri
21	Z.P.P.S Savleshwar	42	Z.P.P.S. Hivarwadi

Contd....

Polling Station Level Election Results

Polling Station-wise Votes Secured by Overall Top Five Parties in Georai Assembly in Assembly Election (AE) under Beed Parliamentary Constituency in Maharashtra (2019)

Number of Polling Station	Winner - Pawar Laxman Madhavrao (BJP)	Runner-up - Vijaysingh Shivajirao Pandit (NCP)	3rd - Badamrao Lahurao Pandit (IND)	4th - Vishnu Bhagwan Devkate (VBA)	5th - Bhaurao Durgadas Prabhale (CPI)	NOTA	Other	Total Votes Secured
36	137	275	232	23	5	2	23	697
37	337	312	226	3	6	0	33	917
38	404	218	183	1	7	3	11	827
39	325	283	153	10	6	2	26	805
40	296	307	203	5	5	3	36	855
41	129	114	174	4	3	2	16	442
42	143	210	152	8	3	0	14	530
43	91	213	118	27	2	0	3	454
44	140	388	153	8	0	1	13	703
45	357	316	183	5	1	0	20	882
46	247	298	194	132	1	1	28	901
47	328	278	210	1	2	2	26	847
48	113	152	264	0	7	2	32	570
49	223	236	213	3	2	0	24	701
50	197	253	239	33	4	2	24	752
51	293	263	189	1	3	0	8	757
52	111	535	78	2	5	0	13	744
53	223	264	132	91	4	3	17	734
54	332	235	136	31	5	2	35	776
55	399	221	230	11	3	0	44	908
56	208	442	190	1	2	0	22	865
57	347	264	233	0	6	1	23	874
58	226	305	231	42	8	2	27	841
59	305	292	249	35	6	0	51	938
60	218	170	204	4	4	3	27	630
61	227	83	105	20	0	0	11	446
62	501	186	186	62	14	0	41	990
63	351	119	78	50	5	4	24	631
64	376	200	167	70	5	1	27	846
65	211	126	69	11	5	2	35	459
66	384	78	154	9	8	0	18	651
67	328	266	226	9	3	0	20	852
68	113	94	41	0	1	0	14	263
69	24	374	307	5	1	0	13	724
70	35	336	212	21	1	2	18	625

Contd....

Polling Station Level Election Results

Winner, Runner-up and 3rd Party Position & Winning Margin According to Polling Stations in Georai Assembly in Assembly Election (AE) under Beed Parliamentary Constituency in Maharashtra (2019)

Polling Station Number	Winner Party	Winner Votes (%)	Runner-up Party	Runner-up Votes (%)	Winning Margin Votes (%)	Third Party	Third Party Votes (%)	Other Votes (%)
71	NCP	305 (34.04)	IND (BLP)	305 (34.04)	0 (0)	BJP	223 (24.89)	63 (7.03)
72	BJP	236 (42.83)	NCP	186 (33.76)	50 (9.07)	IND (BLP)	110 (19.96)	19 (3.45)
73	BJP	191 (36.59)	NCP	160 (30.65)	31 (5.94)	IND (BLP)	132 (25.29)	39 (7.47)
74	BJP	225 (42.69)	NCP	129 (24.48)	96 (18.21)	IND (BLP)	111 (21.06)	62 (11.76)
75	NCP	295 (38.87)	BJP	274 (36.1)	21 (2.77)	IND (BLP)	153 (20.16)	37 (4.87)
76	BJP	482 (60.1)	NCP	178 (22.19)	304 (37.91)	IND (BLP)	111 (13.84)	31 (3.87)
77	BJP	349 (35.08)	IND (BLP)	297 (29.85)	52 (5.23)	NCP	271 (27.24)	78 (7.84)
78	BJP	186 (33.33)	NCP	184 (32.97)	2 (0.36)	IND (BLP)	160 (28.67)	28 (5.02)
79	NCP	224 (38.03)	BJP	212 (35.99)	12 (2.04)	IND (BLP)	120 (20.37)	33 (5.6)
80	NCP	245 (46.05)	IND (BLP)	143 (26.88)	102 (19.17)	BJP	99 (18.61)	45 (8.46)
81	NCP	228 (43.85)	IND (BLP)	175 (33.65)	53 (10.2)	BJP	107 (20.58)	10 (1.92)
82	NCP	216 (46.15)	BJP	211 (45.09)	5 (1.06)	IND (BLP)	27 (5.77)	14 (2.99)
83	BJP	219 (46.9)	NCP	184 (39.4)	35 (7.5)	IND (BLP)	45 (9.64)	19 (4.07)
84	BJP	436 (57.14)	NCP	218 (28.57)	218 (28.57)	IND (BLP)	85 (11.14)	24 (3.15)
85	NCP	290 (44.75)	IND (BLP)	239 (36.88)	51 (7.87)	BJP	92 (14.2)	27 (4.17)
86	NCP	287 (42.02)	IND (BLP)	195 (28.55)	92 (13.47)	BJP	123 (18.01)	78 (11.42)
87	BJP	530 (61.56)	IND (BLP)	197 (22.88)	333 (38.68)	NCP	102 (11.85)	32 (3.72)
88	BJP	133 (39.7)	IND (BLP)	118 (35.22)	15 (4.48)	NCP	42 (12.54)	42 (12.54)
89	BJP	513 (61.36)	NCP	177 (21.17)	336 (40.19)	IND (BLP)	112 (13.4)	34 (4.07)
90	BJP	382 (42.97)	IND (BLP)	268 (30.15)	114 (12.82)	NCP	207 (23.28)	32 (3.6)
91	NCP	242 (43.29)	BJP	166 (29.7)	76 (13.59)	IND (BLP)	107 (19.14)	44 (7.87)
92	BJP	407 (66.39)	NCP	96 (15.66)	311 (50.73)	IND (BLP)	47 (7.67)	63 (10.28)
93	BJP	422 (54.03)	NCP	236 (30.22)	186 (23.81)	IND (BLP)	54 (6.91)	69 (8.83)
94	BJP	449 (53.64)	NCP	281 (33.57)	168 (20.07)	VBA	44 (5.26)	63 (7.53)
95	BJP	250 (72.89)	NCP	70 (20.41)	180 (52.48)	VBA	10 (2.92)	13 (3.79)
96	NCP	224 (40.43)	BJP	187 (33.75)	37 (6.68)	IND (BLP)	89 (16.06)	54 (9.75)
97	BJP	243 (50.73)	NCP	158 (32.99)	85 (17.74)	IND (BLP)	54 (11.27)	24 (5.01)
98	NCP	351 (53.92)	BJP	112 (17.2)	239 (36.72)	IND (BLP)	105 (16.13)	83 (12.75)
99	BJP	410 (52.16)	NCP	198 (25.19)	212 (26.97)	IND (BLP)	152 (19.34)	26 (3.31)
100	BJP	274 (49.82)	NCP	146 (26.55)	128 (23.27)	IND (BLP)	99 (18)	31 (5.64)
101	BJP	461 (48.94)	NCP	287 (30.47)	174 (18.47)	IND (BLP)	155 (16.45)	39 (4.14)
102	BJP	151 (38.72)	IND (BLP)	114 (29.23)	37 (9.49)	NCP	106 (27.18)	19 (4.87)
103	BJP	189 (42.19)	NCP	165 (36.83)	24 (5.36)	VBA	45 (10.04)	49 (10.94)
104	BJP	269 (43.74)	NCP	182 (29.59)	87 (14.15)	IND (BLP)	129 (20.98)	35 (5.69)
105	BJP	349 (43.73)	NCP	238 (29.82)	111 (13.91)	IND (BLP)	108 (13.53)	103 (12.91)

Contd....

Socio-Economic Amenities - Rural

Access to Education Facilities

Particulars	Number of Villages (% of Population)				
	Available	Not Available	If Not Available (Distance of Nearest Facility)		
			A	B	C
Govt. Primary School	281 (100)	2 (0)	1 (0)	1 (0)	0 (0)
Private Primary School	8 (7)	275 (93)	0 (0)	0 (0)	0 (0)
Govt. Middle School	171 (81)	112 (19)	72 (12)	14 (2)	16 (3)
Private Middle School	8 (6)	275 (94)	5 (1)	5 (1)	0 (0)
Govt. Secondary School	57 (41)	226 (59)	57 (16)	59 (14)	60 (16)
Private Secondary School	13 (9)	270 (91)	16 (3)	22 (5)	2 (0)
Govt. Senior Secondary School	20 (20)	263 (80)	40 (12)	76 (21)	78 (23)
Private Senior Secondary School	8 (10)	275 (90)	15 (5)	27 (7)	21 (6)
Govt. Arts and Science Degree College	0 (0)	283 (100)	11 (4)	28 (8)	165 (60)
Private Arts and Science Degree College	0 (0)	283 (100)	3 (1)	9 (5)	67 (22)
Govt. Engineering College	0 (0)	283 (100)	2 (0)	16 (5)	171 (61)
Private Engineering College	0 (0)	283 (100)	1 (0)	6 (4)	87 (30)
Govt. Medicine College	0 (0)	283 (100)	3 (1)	11 (3)	208 (75)
Private Medicine College	0 (0)	283 (100)	1 (0)	8 (4)	52 (16)
Govt. Management Institute	0 (0)	283 (100)	3 (1)	11 (3)	208 (75)
Private Management Institute	0 (0)	283 (100)	1 (0)	8 (4)	52 (16)
Govt. Polytechnic	0 (0)	283 (100)	1 (0)	4 (3)	106 (37)
Private Polytechnic	0 (0)	283 (100)	3 (1)	19 (6)	150 (53)
Govt. Vocational Training School/ITI	1 (0)	282 (100)	1 (0)	30 (11)	217 (77)
Private Vocational Training School/ITI	0 (0)	283 (100)	4 (2)	5 (2)	25 (7)
Govt. Non Formal Training Centre	0 (0)	283 (100)	1 (0)	20 (6)	229 (80)
Private Non Formal Training Centre	0 (0)	283 (100)	3 (1)	7 (4)	23 (8)
Govt. School For Disabled	2 (3)	281 (97)	8 (3)	24 (10)	182 (62)
Private School For Disabled	0 (0)	283 (100)	4 (2)	14 (5)	49 (15)
Government Others	0 (0)	283 (100)	0 (0)	0 (0)	0 (0)
Private Others	37 (11)	246 (89)	0 (0)	0 (0)	0 (0)

Note : Distance A : Less than 5 km; B : Between 5-10 km; C : 10+ km.; Source : Data Analysis is based on 2011 Census.

DISCLAIMER

The Terms of Use and Disclaimer of Datanet India Private Limited (hereinafter referred to as "Datanet") for use of this analysis report of **Georai Assembly Constituency (Georai Vidhan Sabha)** :-

1. **Assembly Factbook™** is a Registered Trade Mark owned by Datanet.
2. All the maps are sketched and graphical representation only and have not been drawn to the scale and also not to represent the actual geographical area or boundary of the unit.
3. The data for the aforesaid analysis is based on authentic sources and has been culled from the various publications of Census, CSO and NSSO for district and block level data, various central and state government departments, Central & State Elections Commissions and the concerned Returning Officers' releases, Electoral Rolls, Election results and allied publications, internal assessment, surveys, estimates and analysis. Therefore, certain adjustment of data at micro level may have been done to arrive closer to the macro data.
4. Data have been provided on an "As Is" and "As AVAILABLE" basis
5. The colours shown in the maps or diagram and charts of a particular party, alliance or AC are indicative and do not represent them.
6. This publication which includes maps, sheets, graphs and data would be the property under copyright of Datanet only. The user may use these for its internal study, analysis and research purposes. It's public display, re-selling or any commercial uses by the user are not allowed.
7. Datanet has taken due care and caution in compilation and processing of data and allied information, but does not guarantee the accuracy, adequacy or completeness of any information/analysis and will be not responsible for any errors or omissions or for the results obtained from the use of such information/analysis.
8. All the contents for the publication have been culled from various authentic sources and Datanet reasonably believes such sources to be reliable, but does not make any representations, express or implied as to the accuracy or fitness of use of such information. The information or contents of the information/analysis do not constitute advice and should not be relied upon in making (or refraining from making) any decision. Any reliance placed upon the information provided by Datanet is the sole responsibility and strictly at the user's risk.
9. In no event will Datanet be liable for any damages (including, without limitation, damages for loss of business projects, or loss of profits) arising in contract, tort or otherwise from the use of or inability to use any of its contents, or from any action taken (or refrained from being taken) as a result of using the analysis or any of its contents. Datanet its directors, owners, editors, officials, employees, distributor and agents or any associate will not be liable for any errors in the information contained or any consequences arising from the use of the contents of the provided information/analysis.
10. If any provision of these terms and conditions is held invalid or illegal or unenforceable for any reason by any court of competent jurisdiction, such provision shall be severed and the remainder of provisions of the terms and conditions shall continue in full force and effect as if the Term of Use had been executed with the invalid, illegal or unenforceable provision eliminated.
11. If there are any discrepancies in the information provided, please bring it to attention of Datanet for suitable rectification measures.

Buy Online This Complete Book At
Datanet India eBooks Store

www.indiastatpublications.com

or go directly at

[http://www.indiastatpublications.com/
Assembly_factbook/Maharashtra/Beed/ Georai](http://www.indiastatpublications.com/Assembly_factbook/Maharashtra/Beed/Georai)

 **indiastat**elections

ISBN : 978-93-66662-43-9



9 789366 662439