



Maharashtra

Assembly Factbook™

Kaij Assembly Constituency



Key Electoral Data of Kaij
Assembly Constituency (Vidhan Sabha)

Maharashtra
Assembly FactbookTM

Kaij Assembly Constituency



Kaij Vidhan Sabha

Editor & Director

Dr. R.K. Thukral

Research Editor

Dr. Shafeeq Rahman

Compiled, Researched and Published by Datanet India Pvt. Ltd.

D-100, 1st Floor,

Okhla Industrial Area, Phase-I,
New Delhi- 110020.

Ph.: 91-11- 43580781-84

Email : support@indiastatpublications.com

Website : www.indiastatelections.com

Online Book Store :

www.indiastatpublications.com

Report No. : AFB/MH-232-0125

ISBN : 978-93-86662-46-0

First Edition : January, 2018

Eighth Updated Edition : January, 2025

Price : Rs. 11500/-

US\$ 310

© Datanet India Pvt. Ltd.

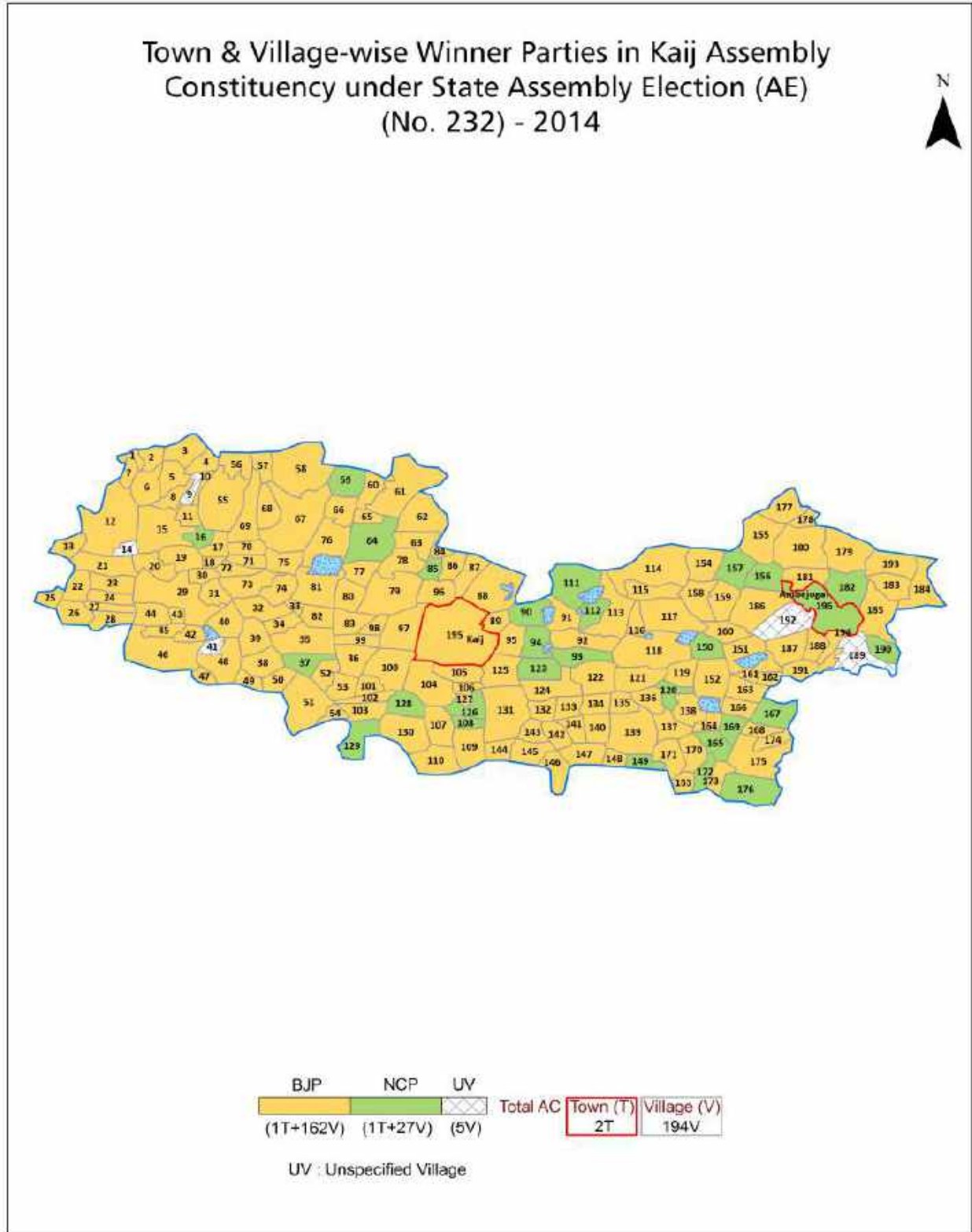
All rights reserved. No part of this book may be reproduced, stored in a retrieval system or transmitted in any form or by any means, mechanical photocopying, photographing, scanning, recording or otherwise without the prior written permission of the publisher. Please refer to Disclaimer at page no. 171 for the use of this publication.

Printed in India

Contents

No.	Particulars	Page No.
	Introduction	
1	Assembly Constituency - (Vidhan Sabha) at a Glance Features of Assembly as per Delimitation Commission of India (2008)	1-2
	Location and Political Maps	
2	Location Map Boundaries of Assembly Constituency - (Vidhan Sabha in District Boundaries of Assembly Constituency under Parliamentary Constituency - (Lok Sabha) Town & Village-wise Winner Parties- 2024-PE, 2024-AE, 2019-PE, 2019-AE and 2014-AE	3-10
	Administrative Setup (2011)	
3	District Sub-district Towns Villages Inhabited Villages Uninhabited Villages Village Panchayat Intermediate Panchayat	11-20
	Demographics (2011)	
4	Population Households Rural/Urban Population Towns and Villages by Population Size Sex Ratio (Total & 0-6 Years) Religious Population Social Population Literacy Rate	21-22
	Electoral Features	
5	Important Dates of Last Elections Held Electors by Gender Service Electors Voters Voters Turnout Polling Stations & Average Number of Electors per Polling Station Electors by Age Group Present Elected Representatives	23-28
	Historical Summary Election Results	
6	Vote Share of Major Parties Winning Margin (Number & Percentage Polarity of Parties Summary Result of Assembly Segment of Parliamentary Elections 2024, 2019, 2014, 2009, 2004 and 1999 Summary Result of Assembly Elections 2024, 2019, 2014, 2009, 2004, 1999, 1995, 1990, 1985, 1980, 1978, 1972, 1967 and 1962	29-52
	Polling Station Level Election Results	
7	Name and Number of Polling Station 2024-PE, 2024-AE, 2019-PE, 2019-AE and 2014-AE Polling Station-wise Electors, Voters & Voters Turnout 2024-PE, 2024-AE, 2019-PE, 2019-AE and 2014-AE Polling Station wise Elections Results 2024-PE, 2024-AE, 2019-PE, 2019-AE and 2014-AE	53-151
	Share of Assembly Constituency	
8	Share of Assembly Constituency - (Vidhan Sabha) in State, District and Parliamentary Constituency - (Lok Sabha)	152
	Socio-Economic Amenities (2011)	
9	Access to Administrative Units Agricultural, Manufacturing and Industrial Commodities Demographic Indicators Education Health & Manpower Drinking Water Supply Sanitation Entertainment and Recreations Infrastructure Power Food Allocation Distribution and Marketing of Agriculture Commodities Infrastructure Transport and Road Infrastructure Communication Banking and Financial Services Land Use Irrigation Source	154-166
10	Abbreviation & Sources	168-169
11	Disclaimer	171

Location & Political Map



Administrative Setup

List of Village Panchayat & Intermediate Panchayat (Block) Name - 2011

Village Name	Village Panchayat Name	Intermediate Panchayat Name
Adas	Adas	Kaij
Ambajogai (Rural)	Ambejogai (Rural)	Ambejogai
Ambil Wadgaon	Ambil Wadgaon	Bid
Anandgaon	Anandgaon	Kaij
Anandwadi	Mandavkheda	Bid
Andhapuri Ghat	Andhapuri Ghat	Bid
Andhle-Wadi	Andhale Wadi	Kaij
Anegaon	Anegaon	Kaij
Anjanpur	-	Ambejogai
Apegaon	-	Ambejogai
Arangaon	Arangaon	Kaij
Aurangpur	Aurangpur	Kaij
Awasgaon	Awasgaon	Kaij
Balapur	Balapur	Bid
Banegaon	Banegaon	Kaij
Bankaranja	Bankaranja	Kaij
Bansarola	Bansarola	Kaij
Bawchi	Bawachi	Kaij
Belgaon	Belgaon K	Kaij
Bhalgaon	Bhalgaon	Kaij
Bhandarwadi	-	Bid
Bhatumba	Bhatumba	Kaij
Bhawthana	-	Ambejogai
Bhopala	Bhopala	Kaij
Bobdewadi	Bobdewadi	Kaij
Borgaon Bk.	Borgaon	Kaij
Borisawargaon	Borisawargaon	Kaij
Chakurwadi	Chakurwadi	Bid
Chanai	-	Ambejogai

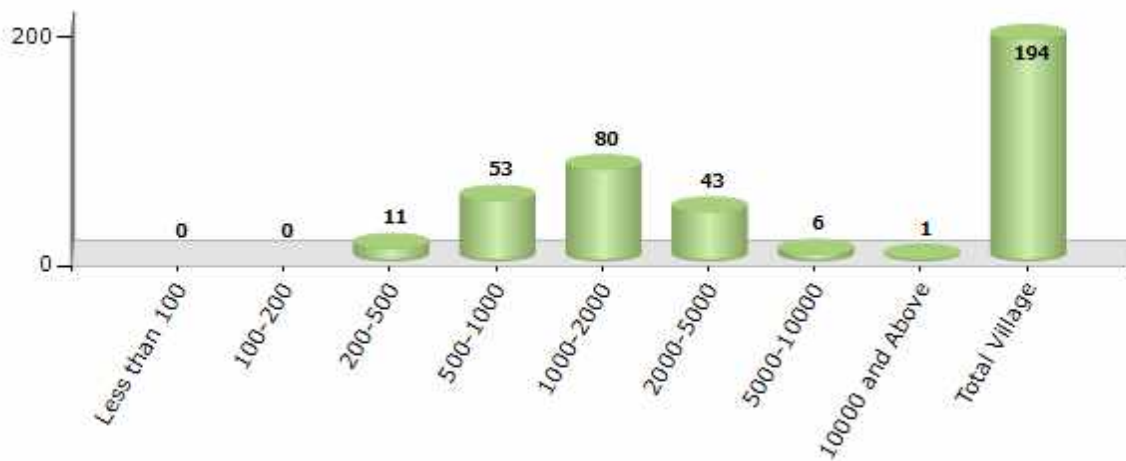
Contd....

Demographics

Number of Villages by Population Size - 2011

Less than 100	100-200	200-500	500-1000	1000-2000	2000-5000	5000-10000	10000 and Above	Total Village
0	0	11	53	80	43	6	1	194

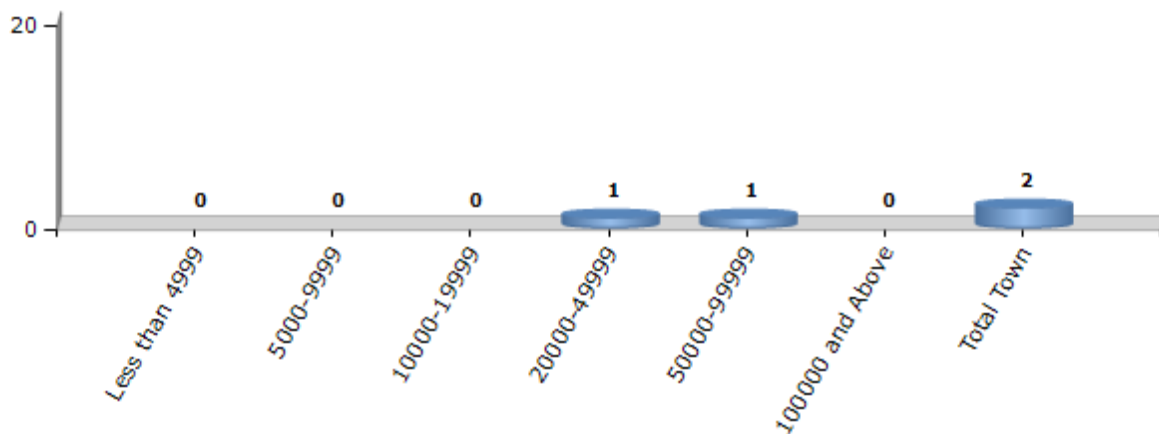
Number of Villages by Population Size - 2011



Number of Towns by Population Size - 2011

Less than 4999	5000-9999	10000-19999	20000-49999	50000-99999	100000 and Above	Total Town
0	0	0	1	1	0	2

Number of Towns by Population Size - 2011

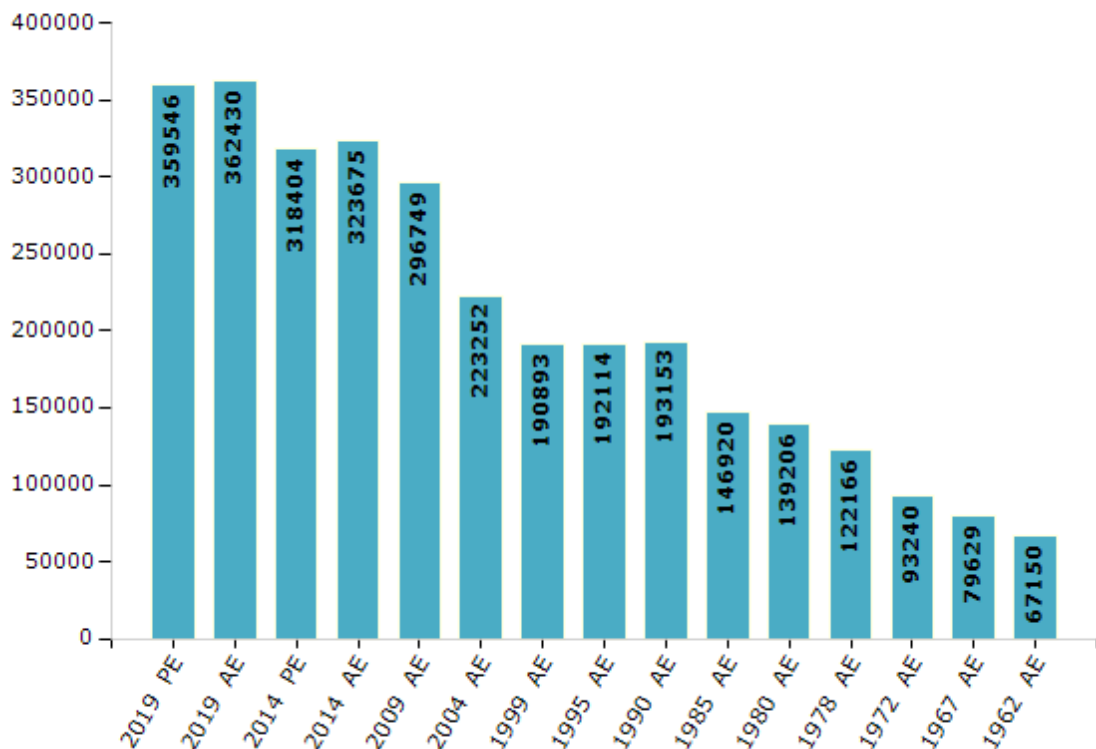


Electoral Features

Electors by Male & Female

Year	Male	Female	Others	Total	Year	Male	Female	Others	Total
2019 PE	188557	170989	0	359546	1999 AE	98288	92605	-	190893
2019 AE	190073	172356	1	362430	1995 AE	98671	93443	-	192114
2014 PE	169911	148493	0	318404	1990 AE	99192	93961	-	193153
2014 AE	172491	151182	2	323675	1985 AE	75025	71895	-	146920
2009 PE	-	-	-	-	1980 AE	71319	67887	-	139206
2009 AE	156072	140677	-	296749	1978 AE	62122	60044	-	122166
2004 PE	-	-	-	-	1972 AE	46408	46832	-	93240
2004 AE	115634	107618	-	223252	1967 AE	-	-	-	79629
1999 PE	-	-	-	-	1962 AE	-	-	-	67150

Number of Electors



Note : AE : Assembly Election, PE : Assembly Segment of Parliamentary Election

Historical Summary Election Results

Summary Result of Assembly Election - 2014

Candidate Name	Party	Votes	Votes %
Thombre Sangeeta Vijayprakash	BJP	106834	49.68
Namita Akshay Mundada	NCP	64113	29.82
Anjali Ram Ghadge	INC	23011	10.7
Kalpana Ramesh Narhire	SHS	8466	3.94
Manik Bansi Admane	BSP	2223	1.03
Dr. Ingole Rajesh Madhukarrao	PWPI	1617	0.75
Hajare Radhesh Goroba	IND	1550	0.72
Sawalkar Shivaji Jyotiba	IND	1185	0.55
Wavhal Sadashiv Rambhau	IND	721	0.34
Yashwant Babasaheb Ujgare	MNS	686	0.32
Sonwane Shriram Madhavrao	IND	550	0.26
Shriram Bhagwat Udmale	IND	508	0.24
Jogdand Bansi Nagorao	IND	490	0.23
Vede Janabai Shesherao	IND	391	0.18
Ashok Bhaguji Thorat	IND	329	0.15
Abasaheb Trimbak Potbhare	BMUP	300	0.14
Shinde Uttreshwar Tulshiram	AwVP	267	0.12
Jadhav Shridhar Uddhav	HJP	265	0.12
Ashok Dhondiba Sonwane	IND	232	0.11
	NOTA	1290	0.6

Polling Station Level Election Results

Number and Name of Polling Stations (PS) (2019 AE)

Number of Polling Stations	Name of Polling Stations	Number of Polling Stations	Name of Polling Stations
1	Anganwadi Building Anandwadi	22	Z. P. Pra. School Tukuchivadi
2	Z. P. Pra. School Bhandaravadi	23	Z. P. Pra. School Jivadivadi
3	Z. P. Pra. School East Side Karegavhan	24	Z.P.P. School Jiwachiwadi Room no.2
4	Z. P. Pra. School North Side Karegavhan	25	Z.P.P. School Jiwachiwadi Room no.3
5	Z. P. Pra. School Gauravadi	26	Z. P. Pra. School Kashidavadi
6	Z. P. Pra. School Koradevadi	27	Z. P. Pra. School Nagazari
7	Z. P. Pra. School Koradevadi	28	Z. P. Pra. School Gappevadi
8	Z. P. Pra. SchoolMandavakhel	29	Z.P.P. School dahiphall Wad Room No.1
9	Z. P. Pra. School Kalasambar (v.)	30	Z.P.P. School dahiphall Wad Room No.2
10	Z. P. Pra. School Vadaganv (k.)	31	Z. P. Pra. School Dahifal (vadamauli)
11	Z. P. Pra. School Sanapavadi	32	Z.P.P. School Tandalyachiwadi
12	Z. P. Pra. School Pirachivadi	33	Z. P. Pra. School East Side Room No. 1 Yelamb (gha
13	Z. P. Pra. School Buradavadi	34	Z. P. Pra. School West Side Room No. 2 Yelamb (gha
14	Z. P. Pra. School Ghatevadi	35	Z. P. Pra. School East Side Room No. 3 Yelambaghat
15	Z. P. Pra. School Boganlavadi	36	Z. P. Ma. School Middle Side Nekanur
16	Z. P. Pra. School Jaitalavadi	37	Z. P. Ma. Shala East Side Nekanur
17	Z. P. Pra. School Nivadungavadi	38	Z. P. Ma. Girls' Urdu School South Side Nankur
18	Z. P. Pra. School Doifod Wadi	39	Gramin Sec. And H.Sec school neknoor Room No. 1
19	Z. P. Pra. School Limbachivadi	40	Z. P. Ma. School East Side Nekanur
20	Z.P.P. School Andhalewadi	41	Z. P. Ma. School South to East side Nankur
21	Z. P. Pra. School Namevadi	42	Z. P. Ma. School South to East side Nankur

Contd....

Polling Station Level Election Results

Polling Station-wise Votes Secured by Overall Top Five Parties in Kaij Assembly in Assembly Election (AE) under Beed Parliamentary Constituency in Maharashtra (2019)

Number of Polling Station	Winner - Namita Akshay Mundada (BJP)	Runner-up - Pruthviraj Shivaji Sathe (NCP)	3rd - Vaibhav Vivek Swami (VBA)	4th - Parmeshwar Sitaram Udar (BSP)	5th - Nilesh Namdev Arke (TPSTP)	NOTA	Other	Total Votes Secured
36	94	659	0	1	1	7	4	766
37	101	327	23	4	2	2	4	463
38	256	311	23	10	2	9	11	622
39	372	272	1	6	2	1	7	661
40	190	145	1	0	2	2	1	341
41	293	210	4	3	1	1	5	517
42	189	482	8	1	5	7	4	696
43	117	512	0	0	3	4	2	638
44	311	261	3	4	1	2	10	592
45	440	294	2	0	1	6	3	746
46	180	260	7	3	2	4	9	465
47	236	309	1	2	2	5	8	563
48	298	148	2	2	0	51	7	508
49	154	221	0	2	3	3	6	389
50	461	131	2	3	2	5	10	614
51	434	116	15	3	3	1	12	584
52	416	270	1	4	4	3	9	707
53	361	270	36	7	7	6	15	702
54	327	159	77	4	5	6	14	592
55	363	126	11	3	0	1	4	508
56	400	165	13	9	4	5	12	608
57	365	270	5	4	2	0	6	652
58	197	263	124	10	5	6	25	630
59	554	217	2	3	0	3	11	790
60	326	108	69	4	6	4	10	527
61	433	100	12	4	3	4	5	561
62	324	92	74	7	4	1	8	510
63	300	11	15	6	1	1	5	339
64	441	232	1	5	0	1	13	693
65	239	267	113	6	7	8	16	656
66	222	163	0	2	1	6	9	403
67	301	138	4	5	0	2	8	458
68	295	216	44	7	1	3	8	574
69	297	130	7	2	1	0	2	439
70	418	143	5	1	3	9	10	589

Contd....

Polling Station Level Election Results

Winner, Runner-up and 3rd Party Position & Winning Margin According to Polling Stations in Kaij Assembly in Assembly Election (AE) under Beed Parliamentary Constituency in Maharashtra (2019)

Polling Station Number	Winner Party	Winner Votes (%)	Runner-up Party	Runner-up Votes (%)	Winning Margin Votes (%)	Third Party	Third Party Votes (%)	Other Votes (%)
71	BJP	615 (84.02)	NCP	103 (14.07)	512 (69.95)	BSP	9 (1.23)	5 (0.68)
72	NCP	393 (49.56)	BJP	347 (43.76)	46 (5.8)	VBA	13 (1.64)	40 (5.04)
73	BJP	281 (47.55)	NCP	207 (35.03)	74 (12.52)	VBA	66 (11.17)	37 (6.26)
74	NCP	241 (56.84)	BJP	119 (28.07)	122 (28.77)	VBA	54 (12.74)	10 (2.36)
75	BJP	337 (54.35)	NCP	241 (38.87)	96 (15.48)	VBA	9 (1.45)	33 (5.32)
76	NCP	182 (47.89)	BJP	124 (32.63)	58 (15.26)	VBA	63 (16.58)	11 (2.89)
77	BJP	164 (63.08)	NCP	88 (33.85)	76 (29.23)	LJD	3 (1.15)	5 (1.92)
78	BJP	340 (78.52)	NCP	76 (17.55)	264 (60.97)	LJD	9 (2.08)	8 (1.85)
79	BJP	475 (63.76)	NCP	233 (31.28)	242 (32.48)	LJD	9 (1.21)	28 (3.76)
80	BJP	511 (82.69)	NCP	85 (13.75)	426 (68.94)	BSP	5 (0.81)	17 (2.75)
81	BJP	445 (64.4)	NCP	224 (32.42)	221 (31.98)	BSP	9 (1.3)	13 (1.88)
82	BJP	244 (59.66)	NCP	143 (34.96)	101 (24.7)	VBA	16 (3.91)	6 (1.47)
83	BJP	341 (77.85)	NCP	87 (19.86)	254 (57.99)	BSP	4 (0.91)	6 (1.37)
84	BJP	254 (51.94)	NCP	207 (42.33)	47 (9.61)	VBA	12 (2.45)	16 (3.27)
85	BJP	508 (72.99)	NCP	124 (17.82)	384 (55.17)	VBA	47 (6.75)	17 (2.44)
86	BJP	379 (88.34)	NCP	48 (11.19)	331 (77.15)	BSP	2 (0.47)	0 (0)
87	BJP	661 (81.71)	VBA	90 (11.12)	571 (70.59)	NCP	42 (5.19)	16 (1.98)
88	NCP	373 (47.52)	BJP	353 (44.97)	20 (2.55)	VBA	50 (6.37)	9 (1.15)
89	BJP	344 (53)	NCP	209 (32.2)	135 (20.8)	VBA	83 (12.79)	13 (2)
90	BJP	246 (49.7)	NCP	239 (48.28)	7 (1.42)	BSP	4 (0.81)	6 (1.21)
91	NCP	197 (44.87)	BJP	131 (29.84)	66 (15.03)	VBA	94 (21.41)	17 (3.87)
92	BJP	441 (63.82)	NCP	197 (28.51)	244 (35.31)	VBA	12 (1.74)	41 (5.93)
93	BJP	372 (78.15)	NCP	95 (19.96)	277 (58.19)	IND (SJS)	2 (0.42)	7 (1.47)
94	BJP	318 (57.3)	NCP	213 (38.38)	105 (18.92)	VBA	19 (3.42)	5 (0.9)
95	VBA	217 (44.29)	NCP	144 (29.39)	73 (14.9)	BJP	109 (22.24)	20 (4.08)
96	BJP	382 (75.35)	NCP	112 (22.09)	270 (53.26)	LJD	3 (0.59)	10 (1.97)
97	BJP	207 (57.5)	NCP	127 (35.28)	80 (22.22)	VBA	5 (1.39)	21 (5.83)
98	BJP	198 (37.22)	VBA	191 (35.9)	7 (1.32)	NCP	101 (18.98)	42 (7.89)
99	BJP	348 (67.31)	NCP	140 (27.08)	208 (40.23)	TPSTP	4 (0.77)	25 (4.84)
100	BJP	313 (72.12)	NCP	106 (24.42)	207 (47.7)	BSP	4 (0.92)	11 (2.53)
101	BJP	287 (48.89)	NCP	213 (36.29)	74 (12.6)	VBA	82 (13.97)	5 (0.85)
102	BJP	182 (39.31)	NCP	172 (37.15)	10 (2.16)	VBA	101 (21.81)	8 (1.73)
103	BJP	471 (81.49)	NCP	93 (16.09)	378 (65.4)	BSP	10 (1.73)	4 (0.69)
104	BJP	349 (53.53)	NCP	149 (22.85)	200 (30.68)	VBA	130 (19.94)	24 (3.68)
105	BJP	634 (81.28)	NCP	123 (15.77)	511 (65.51)	VBA	6 (0.77)	17 (2.18)

Contd....

Socio-Economic Amenities - Rural

Access to Education Facilities

Particulars	Number of Villages (% of Population)				
	Available	Not Available	If Not Available (Distance of Nearest Facility)		
			A	B	C
Govt. Primary School	194 (100)	0 (0)	0 (0)	0 (0)	0 (0)
Private Primary School	9 (13)	185 (87)	0 (0)	0 (0)	0 (0)
Govt. Middle School	141 (88)	53 (12)	29 (7)	2 (1)	7 (2)
Private Middle School	17 (14)	177 (86)	7 (2)	2 (0)	1 (0)
Govt. Secondary School	68 (59)	126 (41)	16 (6)	18 (5)	32 (10)
Private Secondary School	18 (14)	176 (86)	32 (9)	8 (2)	5 (1)
Govt. Senior Secondary School	25 (28)	169 (72)	16 (7)	49 (26)	41 (15)
Private Senior Secondary School	5 (7)	189 (93)	24 (9)	21 (9)	15 (5)
Govt. Arts and Science Degree College	0 (0)	194 (100)	10 (5)	20 (12)	85 (51)
Private Arts and Science Degree College	0 (0)	194 (100)	4 (2)	33 (13)	42 (17)
Govt. Engineering College	0 (0)	194 (100)	6 (4)	9 (6)	87 (48)
Private Engineering College	0 (0)	194 (100)	3 (2)	11 (5)	78 (36)
Govt. Medicine College	0 (0)	194 (100)	5 (5)	6 (3)	143 (75)
Private Medicine College	0 (0)	194 (100)	2 (0)	2 (1)	36 (16)
Govt. Management Institute	0 (0)	194 (100)	5 (5)	6 (3)	143 (75)
Private Management Institute	0 (0)	194 (100)	2 (0)	2 (1)	36 (16)
Govt. Polytechnic	0 (0)	194 (100)	3 (3)	5 (3)	96 (46)
Private Polytechnic	0 (0)	194 (100)	3 (2)	19 (10)	68 (36)
Govt. Vocational Training School/ITI	4 (4)	190 (96)	7 (5)	26 (15)	126 (61)
Private Vocational Training School/ITI	3 (3)	191 (97)	2 (2)	3 (1)	23 (9)
Govt. Non Formal Training Centre	0 (0)	194 (100)	4 (4)	16 (8)	143 (76)
Private Non Formal Training Centre	0 (0)	194 (100)	1 (0)	3 (1)	27 (11)
Govt. School For Disabled	4 (2)	190 (98)	6 (5)	20 (9)	119 (66)
Private School For Disabled	0 (0)	194 (100)	6 (2)	5 (2)	34 (13)
Government Others	0 (0)	194 (100)	0 (0)	0 (0)	0 (0)
Private Others	13 (4)	181 (96)	0 (0)	0 (0)	0 (0)

Note : Distance A : Less than 5 km; B : Between 5-10 km; C : 10+ km.; Source : Data Analysis is based on 2011 Census.

DISCLAIMER

The Terms of Use and Disclaimer of Datanet India Private Limited (hereinafter referred to as "Datanet") for use of this analysis report of **Kaij Assembly Constituency (Kaij Vidhan Sabha)** :-

1. **Assembly Factbook™** is a Registered Trade Mark owned by Datanet.
2. All the maps are sketched and graphical representation only and have not been drawn to the scale and also not to represent the actual geographical area or boundary of the unit.
3. The data for the aforesaid analysis is based on authentic sources and has been culled from the various publications of Census, CSO and NSSO for district and block level data, various central and state government departments, Central & State Elections Commissions and the concerned Returning Officers' releases, Electoral Rolls, Election results and allied publications, internal assessment, surveys, estimates and analysis. Therefore, certain adjustment of data at micro level may have been done to arrive closer to the macro data.
4. Data have been provided on an "As Is" and "As AVAILABLE" basis
5. The colours shown in the maps or diagram and charts of a particular party, alliance or AC are indicative and do not represent them.
6. This publication which includes maps, sheets, graphs and data would be the property under copyright of Datanet only. The user may use these for its internal study, analysis and research purposes. It's public display, re-selling or any commercial uses by the user are not allowed.
7. Datanet has taken due care and caution in compilation and processing of data and allied information, but does not guarantee the accuracy, adequacy or completeness of any information/analysis and will be not responsible for any errors or omissions or for the results obtained from the use of such information/analysis.
8. All the contents for the publication have been culled from various authentic sources and Datanet reasonably believes such sources to be reliable, but does not make any representations, express or implied as to the accuracy or fitness of use of such information. The information or contents of the information/analysis do not constitute advice and should not be relied upon in making (or refraining from making) any decision. Any reliance placed upon the information provided by Datanet is the sole responsibility and strictly at the user's risk.
9. In no event will Datanet be liable for any damages (including, without limitation, damages for loss of business projects, or loss of profits) arising in contract, tort or otherwise from the use of or inability to use any of its contents, or from any action taken (or refrained from being taken) as a result of using the analysis or any of its contents. Datanet its directors, owners, editors, officials, employees, distributor and agents or any associate will not be liable for any errors in the information contained or any consequences arising from the use of the contents of the provided information/analysis.
10. If any provision of these terms and conditions is held invalid or illegal or unenforceable for any reason by any court of competent jurisdiction, such provision shall be severed and the remainder of provisions of the terms and conditions shall continue in full force and effect as if the Term of Use had been executed with the invalid, illegal or unenforceable provision eliminated.
11. If there are any discrepancies in the information provided, please bring it to attention of Datanet for suitable rectification measures.

**Buy Online This Complete Book At
Datanet India eBooks Store**

www.indiastatpublications.com

or go directly at

[http://www.indiastatpublications.com/
Assembly_factbook/Maharashtra/Beed/ Kaij](http://www.indiastatpublications.com/Assembly_factbook/Maharashtra/Beed/Kaij)

 **indiastat**elections

ISBN : 978-93-86662-46-0



9 789386 662460