



Maharashtra

Assembly Factbook™

Majalgaon Assembly Constituency



Key Electoral Data of Majalgaon
Assembly Constituency (Vidhan Sabha)

Maharashtra
Assembly FactbookTM
Majalgaon Assembly Constituency



Majalgaon Vidhan Sabha

Editor & Director

Dr. R.K. Thukral

Research Editor

Dr. Shafeeq Rahman

Compiled, Researched and Published by Datanet India Pvt. Ltd.

D-100, 1st Floor,

Okhla Industrial Area, Phase-I,
New Delhi- 110020.

Ph.: 91-11- 43580781-84

Email : support@indiastatpublications.com

Website : www.indiastatelections.com

Online Book Store :

www.indiastatpublications.com

Report No. : AFB/MH-229-0125

ISBN : 978-93-86662-48-4

First Edition : January, 2018

Eighth Updated Edition : January, 2025

Price : Rs. 11500/-

US\$ 310

© Datanet India Pvt. Ltd.

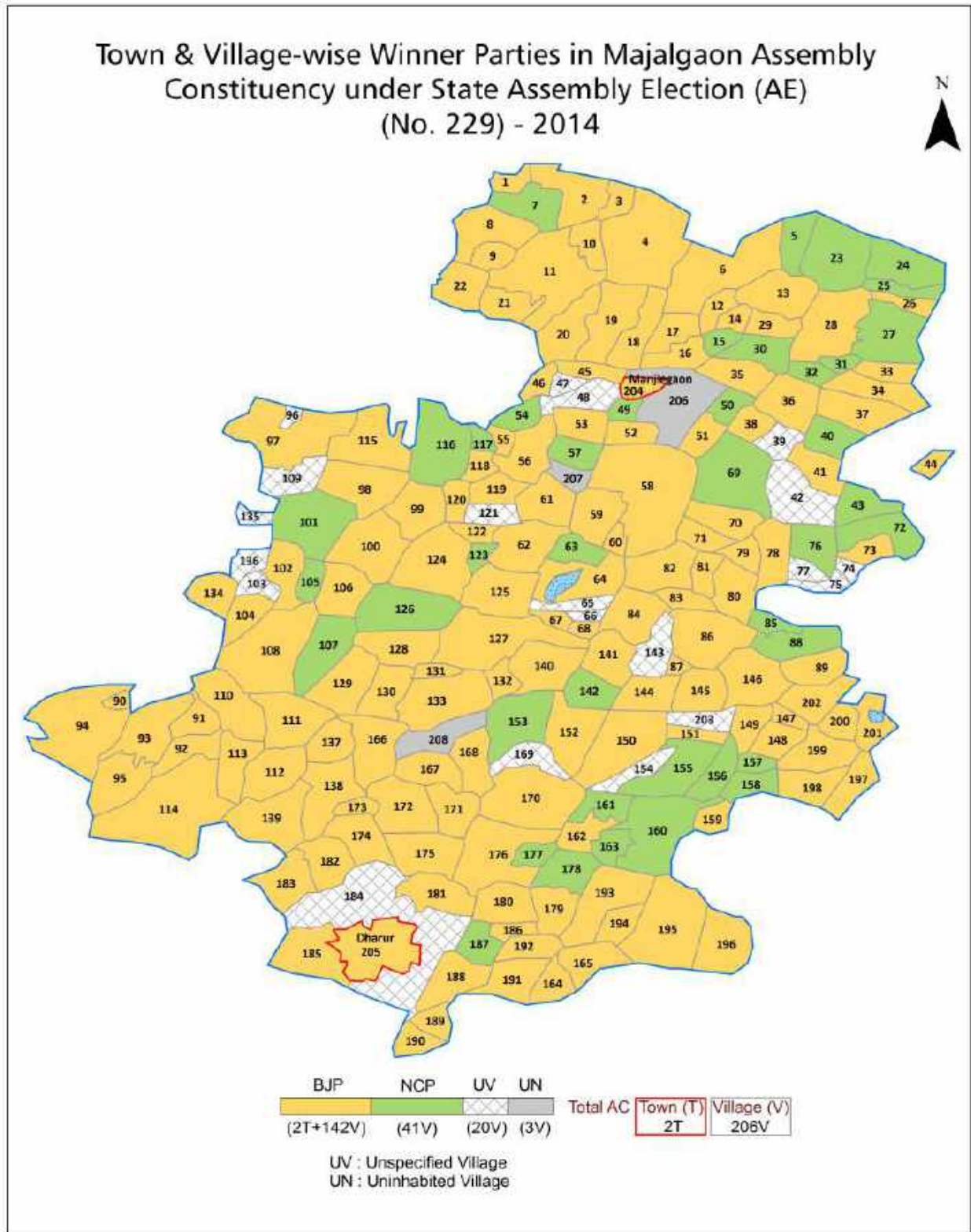
All rights reserved. No part of this book may be reproduced, stored in a retrieval system or transmitted in any form or by any means, mechanical photocopying, photographing, scanning, recording or otherwise without the prior written permission of the publisher. Please refer to Disclaimer at page no. 168 for the use of this publication.

Printed in India

Contents

No.	Particulars	Page No.
	Introduction	
1	Assembly Constituency - (Vidhan Sabha) at a Glance Features of Assembly as per Delimitation Commission of India (2008)	1-2
	Location and Political Maps	
2	Location Map Boundaries of Assembly Constituency - (Vidhan Sabha in District Boundaries of Assembly Constituency under Parliamentary Constituency - (Lok Sabha) Town & Village-wise Winner Parties- 2024-PE, 2024-AE, 2019-PE, 2019-AE and 2014-AE	3-10
	Administrative Setup (2011)	
3	District Sub-district Towns Villages Inhabited Villages Uninhabited Villages Village Panchayat Intermediate Panchayat	11-21
	Demographics (2011)	
4	Population Households Rural/Urban Population Towns and Villages by Population Size Sex Ratio (Total & 0-6 Years) Religious Population Social Population Literacy Rate	22-23
	Electoral Features	
5	Important Dates of Last Elections Held Electors by Gender Service Electors Voters Voters Turnout Polling Stations & Average Number of Electors per Polling Station Electors by Age Group Present Elected Representatives	24-29
	Historical Summary Election Results	
6	Vote Share of Major Parties Winning Margin (Number & Percentage Polarity of Parties Summary Result of Assembly Segment of Parliamentary Elections 2024, 2019, 2014, 2009, 2004 and 1999 Summary Result of Assembly Elections 2024, 2019, 2014, 2009, 2004, 1999, 1995, 1990, 1985, 1980, 1978, 1972, 1967 and 1962	30-53
	Polling Station Level Election Results	
7	Name and Number of Polling Station 2024-PE, 2024-AE, 2019-PE, 2019-AE and 2014-AE Polling Station-wise Electors, Voters & Voters Turnout 2024-PE, 2024-AE, 2019-PE, 2019-AE and 2014-AE Polling Station wise Elections Results 2024-PE, 2024-AE, 2019-PE, 2019-AE and 2014-AE	54-148
	Share of Assembly Constituency	
8	Share of Assembly Constituency - (Vidhan Sabha) in State, District and Parliamentary Constituency - (Lok Sabha)	149
	Socio-Economic Amenities (2011)	
9	Access to Administrative Units Agricultural, Manufacturing and Industrial Commodities Demographic Indicators Education Health & Manpower Drinking Water Supply Sanitation Entertainment and Recreations Infrastructure Power Food Allocation Distribution and Marketing of Agriculture Commodities Infrastructure Transport and Road Infrastructure Communication Banking and Financial Services Land Use Irrigation Source	151-163
10	Abbreviation & Sources	165-166
11	Disclaimer	168

Location & Political Map



Administrative Setup

List of Village Panchayat & Intermediate Panchayat (Block) Name - 2011

Village Name	Village Panchayat Name	Intermediate Panchayat Name
Aad-Hingani	-	Dharur
Abegaon	Abegaon	Manjlegaon
Adola	Somdhana	Manjlegaon
Alapur	Belura	Manjlegaon
Ambewadgaon	Ambewadgaon	Dharur
Amla	Amla	Dharur
Anadwadi	Nichad	Manjlegaon
Anandgaon	Anandgaon	Manjlegaon
Anjandhav	Anjandhav	Dharur
Aranwadi	Aranwadi	Dharur
Asardhav	-	Dharur
Aswala	Aswala	Dharur
Awargaon	-	Dharur
Babhalgaon	Babhalgaon	Manjlegaon
Bahegavhan	Bahegavhan	Wadwani
Bavi	Lonawal Bavi	Wadwani
Belura	Belura	Manjlegaon
Bhatwadgaon	Bhatwadgaon	Manjlegaon
Bhogalwadi	Bhogalwadi	Dharur
Bhopa	Bhopa	Dharur
Bodakha	Bodakha	Dharur
Bramhagaon	-	Manjlegaon
Chardari	Chardari	Dharur
Chatgaon	Chatgaon	Dharur
Chhatra Borgaon	Chhatra Borgaon	Manjlegaon
Chhotiwadi	Chhotiwadi	Manjlegaon
Chikhal Bid	Chikhal Bid	Wadwani
Chikhali	Chikhali	Dharur
Chinchagavhan	Chinchagavhan	Manjlegaon

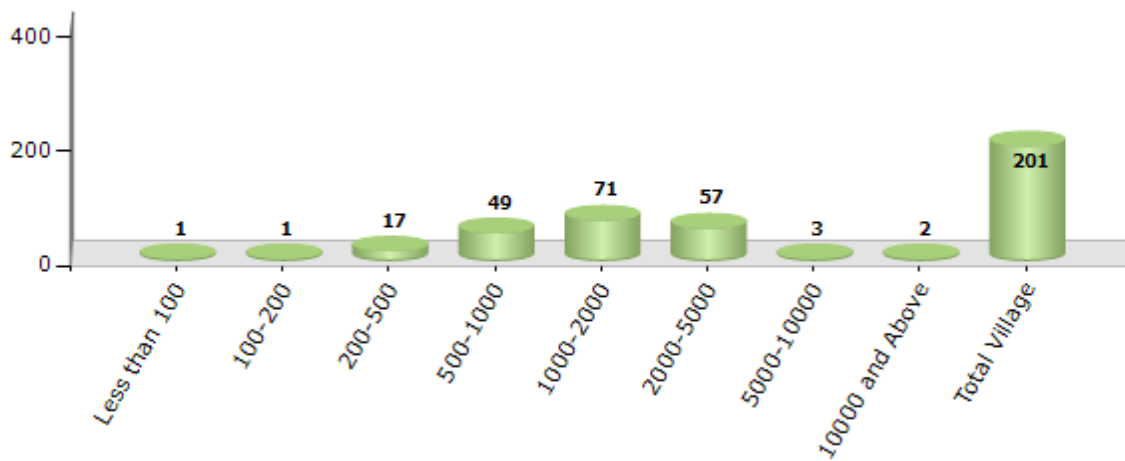
Contd....

Demographics

Number of Villages by Population Size - 2011

Less than 100	100-200	200-500	500-1000	1000-2000	2000-5000	5000-10000	10000 and Above	Total Village
1	1	17	49	71	57	3	2	201

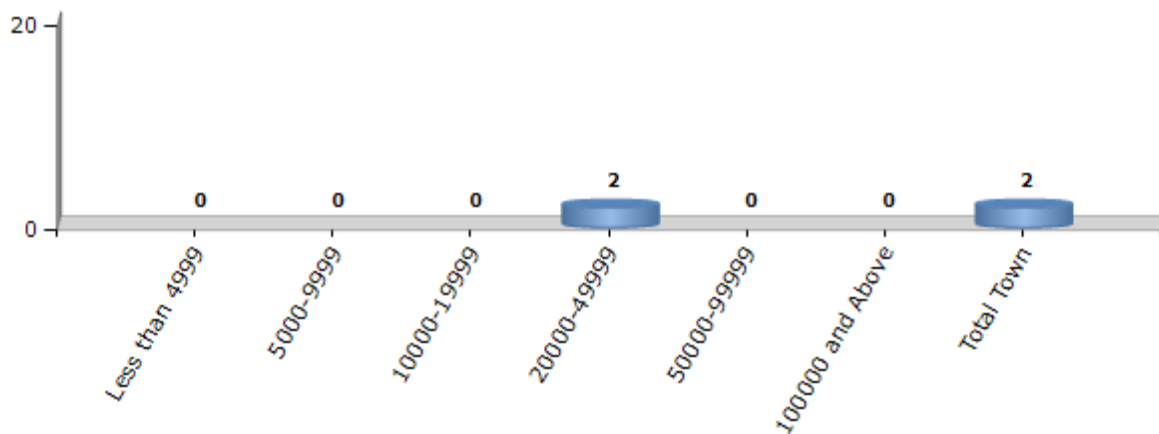
Number of Villages by Population Size - 2011



Number of Towns by Population Size - 2011

Less than 4999	5000-9999	10000-19999	20000-49999	50000-99999	100000 and Above	Total Town
0	0	0	2	0	0	2

Number of Towns by Population Size - 2011

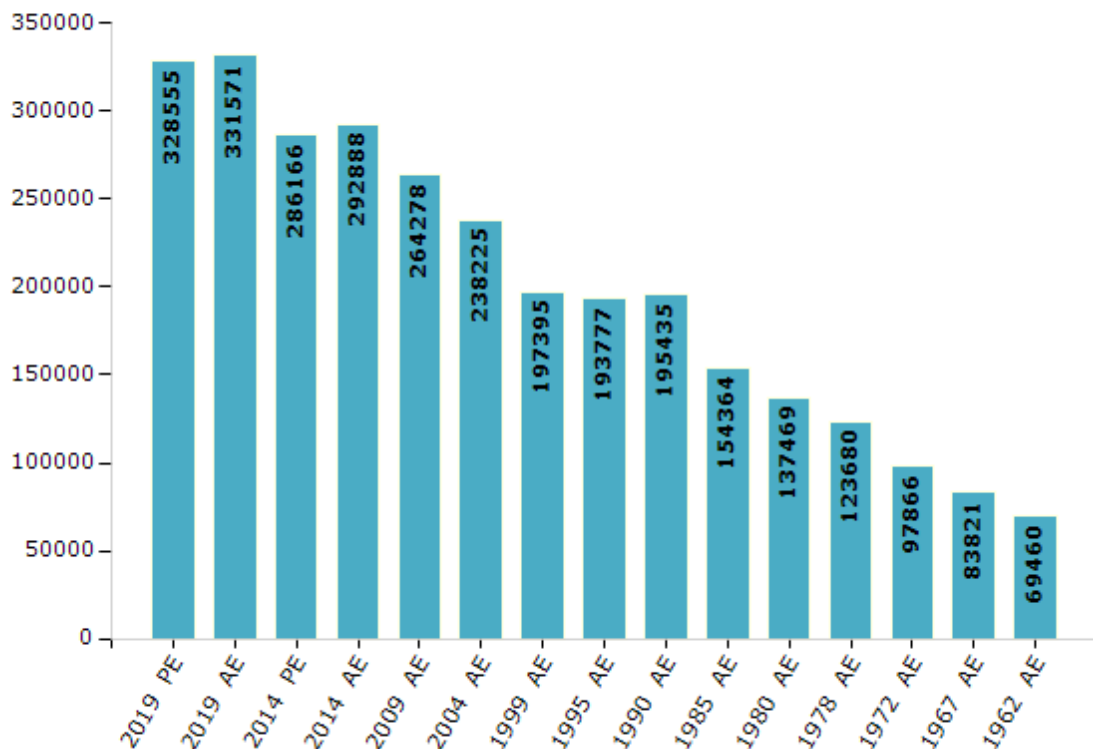


Electoral Features

Electors by Male & Female

Year	Male	Female	Others	Total	Year	Male	Female	Others	Total
2019 PE	174187	154368	0	328555	1999 AE	99301	98094	-	197395
2019 AE	175681	155890	0	331571	1995 AE	97656	96121	-	193777
2014 PE	153521	132645	0	286166	1990 AE	99422	96013	-	195435
2014 AE	156796	136092	0	292888	1985 AE	77374	76990	-	154364
2009 PE	-	-	-	-	1980 AE	68711	68758	-	137469
2009 AE	137816	126462	-	264278	1978 AE	61611	62069	-	123680
2004 PE	-	-	-	-	1972 AE	48876	48990	-	97866
2004 AE	120789	117436	-	238225	1967 AE	-	-	-	83821
1999 PE	-	-	-	-	1962 AE	-	-	-	69460

Number of Electors



Note : AE : Assembly Election, PE : Assembly Segment of Parliamentary Election

Historical Summary Election Results

Summary Result of Assembly Election - 2014

Candidate Name	Party	Votes	Votes %
R.T.Deshmukh (Jija)	BJP	112497	52.61
Prakash Sundarrao Solanke (Dada)	NCP	75252	35.19
Hoke Patil Narayan Laxmanrao	INC	4858	2.27
Solanke Satish Narayanrao	SHS	3949	1.85
Solanke Prakash (Dada) Bhagwanrao	IND	3121	1.46
Ranganath Nikam	IND	2107	0.99
Shaikh Karim Sallabuddin	BSP	1861	0.87
Salve Dhammanand Shankarao	BBM	1358	0.64
Shinde Vinayak	IND	1332	0.62
Kale Bajirao Shankar	IND	1051	0.49
Dr.Sarwade Bhagwan Khanderao	MNS	990	0.46
Ghadse Sonnaji Annasaheb	IND	588	0.27
Munde Parmeshwar Vishnu	IND	521	0.24
Shaikh Ayub Shabbir	IND	476	0.22
Solanke Prakash Panditrao	IND	458	0.21
D.L.(Anna) Bhalerao	ANC	411	0.19
Pathan Sarfaj Baba Baa	IND	401	0.19
Pawar Ravindra Uttam	IND	317	0.15
Pisure Parmeshwar	IND	314	0.15
Dr.Jitendra Mahadev Ovhal	IND	296	0.14
Samsherkhan Sahebkhani Pathan	IND	280	0.13
Sallu Bhaya Shaikh	IND	248	0.12
Dongre Rajubai Shridharrao	IND	234	0.11
Sayyed Salim Fattu	IND	215	0.1
	NOTA	693	0.32

Polling Station Level Election Results

Number and Name of Polling Stations (PS) (2019 AE)

Number of Polling Stations	Name of Polling Stations	Number of Polling Stations	Name of Polling Stations
1	Z.P.P.S. Mahatapuri	22	Z.P.P.S. Chhatraboragaon
2	Z.P.P.S. Room No.1 Sultanpur	23	Z.P.P.S. West side Room Chhatraboragaon
3	Z.P.P.S. Room No.2 Sultanpur	24	Z.P.P.S. West Side Abegaon
4	Z.P.P.S. Room No.1 Waghora	25	Z.P.P.S. East Side Abegaon
5	Z.P.P.S. Room No.2 Waghora	26	Z.P.P.S. Sarvar Pimpalgaon
6	Z.P.P.S. Purushottampur	27	Z.P.P.S. Somathana
7	Z.P.P.S.North Side Purushottampur	28	Z.P.P.S. Adola
8	Z.P.P.S. Jayakochivadi	29	Z.P.P.S. East Side Mothevadi
9	Z.P.P.S. East Side Sadola	30	Z.P.P.S. West Side Mothiwadi
10	Z.P.P.S. South Side Sadola	31	Gramapanchayat Office Mothevadi
11	Gramapanchayat Office Sadola	32	Z.P.P.S. West Side Sandas Chincholi
12	Z.P.P.S. Govindavadi	33	Z.P.P.S. Sandas Chincholi Vasahat
13	Z.P.P.S. Shahajanapur	34	Z.P.P.S. Depegaon
14	Z.P.P.S. South Side Malipargaon	35	Z.P.P.S. Govindapur
15	Z.P.P.S. North Side Malipargaon	36	Z.P.P.S. East Side Kesapuri
16	Z.P.P.S. Payatalavadi	37	Z.P.P.S. West Side Kesapuri
17	Z.P.P.S. East Side Kitti Adagaon	38	Z.P.P.S. East Side Fulepimpalgaon
18	Z.P.P.S. CentreSide Kitti Adagaon	39	Z.P.P.S. West Side Fulepimpalgaon
19	Z.P.P.S.(Anganwadi) Kitti Adgaon	40	Z.P.P.S. Bhatavadagaon
20	Z.P.P.S. East Side Manjarath	41	Z.P.P.S.North Side Bhatavadagaon
21	Z.P.P.S. West Side Manjarath	42	Z.P.P.S. North Side Manurwadi

Contd....

Polling Station Level Election Results

Polling Station-wise Votes Secured by Overall Top Five Parties in Majalgaon Assembly in Assembly Election (AE) under Beed Parliamentary Constituency in Maharashtra (2019)

Number of Polling Station	Winner - Prakash (Dada) Sundarrao Solanke (NCP)	Runner-up - Ramesh Baburao Kokate (Adaskar) (BJP)	3rd - Dhammanand Shankarrao Salve (IND)	4th - Shaikh Amar Jainoddin (AIMIM)	5th - Ejaj Shaikh Umar Shaikh (IND)	NOTA	Other	Total Votes Secured
36	334	270	10	7	0	0	17	638
37	218	245	121	13	2	1	46	646
38	379	215	80	37	5	3	58	777
39	408	259	39	25	15	2	44	792
40	473	213	7	31	7	2	18	751
41	332	263	40	8	7	4	40	694
42	315	325	4	5	6	2	48	705
43	150	155	1	5	1	1	7	320
44	302	265	4	4	5	2	7	589
45	281	199	1	4	4	2	23	514
46	137	159	0	0	2	3	3	304
47	213	166	5	0	2	0	14	400
48	140	184	1	2	0	0	3	330
49	334	278	0	4	8	2	13	639
50	286	274	0	2	4	0	6	572
51	298	232	56	13	15	3	23	640
52	186	263	8	3	4	2	19	485
53	463	371	56	3	3	1	13	910
54	483	272	5	0	9	3	33	805
55	306	60	63	1	8	5	33	476
56	359	253	3	1	5	2	15	638
57	275	340	42	2	14	2	22	697
58	233	155	1	3	0	0	11	403
59	189	148	8	3	5	1	10	364
60	204	454	0	2	2	4	12	678
61	180	399	0	10	2	7	15	613
62	357	371	0	19	4	0	9	760
63	275	352	1	8	2	2	10	650
64	507	275	1	54	4	3	16	860
65	242	301	0	3	4	3	7	560
66	313	199	2	12	5	1	6	538
67	342	95	15	6	4	1	10	473
68	484	117	63	23	14	8	214	923
69	348	194	93	21	10	4	52	722
70	211	242	56	4	3	5	30	551

Contd....

Polling Station Level Election Results

Winner, Runner-up and 3rd Party Position & Winning Margin According to Polling Stations in Majalgaon Assembly in Assembly Election (AE) under Beed Parliamentary Constituency in Maharashtra (2019)

Polling Station Number	Winner Party	Winner Votes (%)	Runner-up Party	Runner-up Votes (%)	Winning Margin Votes (%)	Third Party	Third Party Votes (%)	Other Votes (%)
71	BJP	356 (50.93)	NCP	291 (41.63)	65 (9.3)	AIMIM	15 (2.15)	37 (5.29)
72	NCP	393 (54.81)	BJP	213 (29.71)	180 (25.1)	IND (DSS)	46 (6.42)	65 (9.07)
73	BJP	269 (57.36)	NCP	188 (40.09)	81 (17.27)	AIMIM	4 (0.85)	8 (1.71)
74	BJP	309 (56.08)	NCP	232 (42.11)	77 (13.97)	BSP	2 (0.36)	8 (1.45)
75	NCP	402 (52.34)	BJP	329 (42.84)	73 (9.5)	AIMIM	12 (1.56)	25 (3.26)
76	NCP	457 (76.68)	BJP	84 (14.09)	373 (62.59)	AIMIM	29 (4.87)	26 (4.36)
77	NCP	561 (67.03)	BJP	225 (26.88)	336 (40.15)	IND (DSS)	16 (1.91)	35 (4.18)
78	NCP	406 (50.62)	BJP	342 (42.64)	64 (7.98)	AIMIM	10 (1.25)	44 (5.49)
79	NCP	623 (78.36)	BJP	102 (12.83)	521 (65.53)	AIMIM	43 (5.41)	27 (3.4)
80	BJP	395 (62.01)	NCP	213 (33.44)	182 (28.57)	IND (DSS)	5 (0.78)	24 (3.77)
81	BJP	510 (60.57)	NCP	305 (36.22)	205 (24.35)	IND (ESUS)	4 (0.48)	23 (2.73)
82	BJP	239 (53.95)	NCP	195 (44.02)	44 (9.93)	IND (DSS)	5 (1.13)	4 (0.9)
83	BJP	322 (52.44)	NCP	268 (43.65)	54 (8.79)	IND (DSS)	11 (1.79)	13 (2.12)
84	NCP	251 (45.47)	BJP	244 (44.2)	7 (1.27)	IND (DSS)	34 (6.16)	23 (4.17)
85	NCP	364 (56)	BJP	185 (28.46)	179 (27.54)	IND (DSS)	30 (4.62)	71 (10.92)
86	NCP	530 (63.63)	BJP	168 (20.17)	362 (43.46)	AIMIM	43 (5.16)	92 (11.04)
87	NCP	442 (61.05)	BJP	128 (17.68)	314 (43.37)	IND (DSS)	69 (9.53)	85 (11.74)
88	BJP	292 (54.99)	NCP	218 (41.05)	74 (13.94)	BSP	4 (0.75)	17 (3.2)
89	NCP	550 (61.8)	BJP	296 (33.26)	254 (28.54)	AIMIM	13 (1.46)	31 (3.48)
90	NCP	543 (73.08)	BJP	160 (21.53)	383 (51.55)	IND (ESUS)	9 (1.21)	31 (4.17)
91	NCP	265 (59.42)	BJP	153 (34.3)	112 (25.12)	IND (AHS)	7 (1.57)	21 (4.71)
92	BJP	303 (56.11)	NCP	219 (40.56)	84 (15.55)	IND (DSS)	6 (1.11)	12 (2.22)
93	NCP	458 (59.95)	BJP	237 (31.02)	221 (28.93)	IND (DSS)	27 (3.53)	42 (5.5)
94	NCP	479 (53.46)	BJP	306 (34.15)	173 (19.31)	IND (DSS)	47 (5.25)	64 (7.14)
95	NCP	341 (48.99)	BJP	325 (46.7)	16 (2.29)	IND (DSS)	7 (1.01)	23 (3.3)
96	BJP	161 (54.76)	NCP	118 (40.14)	43 (14.62)	AIMIM	4 (1.36)	11 (3.74)
97	NCP	326 (57.9)	BJP	205 (36.41)	121 (21.49)	IND (ESUS)	13 (2.31)	19 (3.37)
98	NCP	348 (60)	BJP	202 (34.83)	146 (25.17)	IND (DSS)	10 (1.72)	20 (3.45)
99	NCP	138 (52.27)	BJP	89 (33.71)	49 (18.56)	IND (DSS)	24 (9.09)	13 (4.92)
100	NCP	88 (50)	BJP	66 (37.5)	22 (12.5)	IND (DSS)	11 (6.25)	11 (6.25)
101	NCP	125 (43.25)	BJP	111 (38.41)	14 (4.84)	IND (DSS)	37 (12.8)	16 (5.54)
102	NCP	328 (49.1)	BJP	202 (30.24)	126 (18.86)	IND (DSS)	68 (10.18)	70 (10.48)
103	NCP	337 (48.28)	BJP	231 (33.09)	106 (15.19)	IND (DSS)	62 (8.88)	68 (9.74)
104	NCP	350 (54.43)	BJP	260 (40.44)	90 (13.99)	IND (DSS)	8 (1.24)	25 (3.89)
105	NCP	210 (47.62)	BJP	183 (41.5)	27 (6.12)	IND (DSS)	15 (3.4)	33 (7.48)

Contd....

Socio-Economic Amenities - Rural

Access to Education Facilities

Particulars	Number of Villages (% of Population)				
	Available	Not Available	If Not Available (Distance of Nearest Facility)		
			A	B	C
Govt. Primary School	202 (100)	1 (0)	1 (0)	0 (0)	0 (0)
Private Primary School	10 (13)	193 (87)	0 (0)	0 (0)	0 (0)
Govt. Middle School	143 (88)	60 (12)	38 (7)	0 (0)	13 (3)
Private Middle School	12 (14)	191 (86)	5 (1)	1 (0)	0 (0)
Govt. Secondary School	42 (39)	161 (61)	24 (8)	24 (7)	70 (27)
Private Secondary School	15 (15)	188 (85)	15 (5)	15 (6)	2 (1)
Govt. Senior Secondary School	14 (19)	189 (81)	16 (5)	46 (22)	71 (28)
Private Senior Secondary School	3 (6)	200 (94)	14 (6)	25 (11)	15 (7)
Govt. Arts and Science Degree College	0 (0)	203 (100)	7 (3)	28 (12)	95 (45)
Private Arts and Science Degree College	0 (0)	203 (100)	8 (5)	22 (14)	43 (21)
Govt. Engineering College	0 (0)	203 (100)	4 (1)	11 (5)	66 (29)
Private Engineering College	0 (0)	203 (100)	4 (1)	0 (0)	118 (64)
Govt. Medicine College	0 (0)	203 (100)	2 (0)	2 (0)	178 (86)
Private Medicine College	0 (0)	203 (100)	0 (0)	0 (0)	21 (13)
Govt. Management Institute	0 (0)	203 (100)	2 (0)	2 (0)	178 (86)
Private Management Institute	0 (0)	203 (100)	0 (0)	0 (0)	21 (13)
Govt. Polytechnic	0 (0)	203 (100)	2 (2)	5 (4)	127 (60)
Private Polytechnic	0 (0)	203 (100)	9 (3)	2 (1)	58 (31)
Govt. Vocational Training School/ITI	5 (9)	198 (91)	9 (3)	32 (14)	138 (63)
Private Vocational Training School/ITI	2 (2)	201 (98)	4 (1)	5 (4)	8 (4)
Govt. Non Formal Training Centre	0 (0)	203 (100)	3 (1)	18 (8)	168 (83)
Private Non Formal Training Centre	0 (0)	203 (100)	4 (1)	4 (4)	6 (3)
Govt. School For Disabled	1 (1)	202 (99)	10 (3)	14 (6)	116 (55)
Private School For Disabled	0 (0)	203 (100)	7 (3)	15 (13)	40 (19)
Government Others	0 (0)	203 (100)	0 (0)	0 (0)	0 (0)
Private Others	31 (15)	172 (85)	0 (0)	0 (0)	0 (0)

Note : Distance A : Less than 5 km; B : Between 5-10 km; C : 10+ km.; Source : Data Analysis is based on 2011 Census.

DISCLAIMER

The Terms of Use and Disclaimer of Datanet India Private Limited (hereinafter referred to as "Datanet") for use of this analysis report of **Majalgaon Assembly Constituency (Majalgaon Vidhan Sabha)** :-

1. **Assembly Factbook™** is a Registered Trade Mark owned by Datanet.
2. All the maps are sketched and graphical representation only and have not been drawn to the scale and also not to represent the actual geographical area or boundary of the unit.
3. The data for the aforesaid analysis is based on authentic sources and has been culled from the various publications of Census, CSO and NSSO for district and block level data, various central and state government departments, Central & State Elections Commissions and the concerned Returning Officers' releases, Electoral Rolls, Election results and allied publications, internal assessment, surveys, estimates and analysis. Therefore, certain adjustment of data at micro level may have been done to arrive closer to the macro data.
4. Data have been provided on an "As Is" and "As AVAILABLE" basis
5. The colours shown in the maps or diagram and charts of a particular party, alliance or AC are indicative and do not represent them.
6. This publication which includes maps, sheets, graphs and data would be the property under copyright of Datanet only. The user may use these for its internal study, analysis and research purposes. It's public display, re-selling or any commercial uses by the user are not allowed.
7. Datanet has taken due care and caution in compilation and processing of data and allied information, but does not guarantee the accuracy, adequacy or completeness of any information/analysis and will be not responsible for any errors or omissions or for the results obtained from the use of such information/analysis.
8. All the contents for the publication have been culled from various authentic sources and Datanet reasonably believes such sources to be reliable, but does not make any representations, express or implied as to the accuracy or fitness of use of such information. The information or contents of the information/analysis do not constitute advice and should not be relied upon in making (or refraining from making) any decision. Any reliance placed upon the information provided by Datanet is the sole responsibility and strictly at the user's risk.
9. In no event will Datanet be liable for any damages (including, without limitation, damages for loss of business projects, or loss of profits) arising in contract, tort or otherwise from the use of or inability to use any of its contents, or from any action taken (or refrained from being taken) as a result of using the analysis or any of its contents. Datanet its directors, owners, editors, officials, employees, distributor and agents or any associate will not be liable for any errors in the information contained or any consequences arising from the use of the contents of the provided information/analysis.
10. If any provision of these terms and conditions is held invalid or illegal or unenforceable for any reason by any court of competent jurisdiction, such provision shall be severed and the remainder of provisions of the terms and conditions shall continue in full force and effect as if the Term of Use had been executed with the invalid, illegal or unenforceable provision eliminated.
11. If there are any discrepancies in the information provided, please bring it to attention of Datanet for suitable rectification measures.

**Buy Online This Complete Book At
Datanet India eBooks Store**

www.indiastatpublications.com

or go directly at

[http://www.indiastatpublications.com/
Assembly_factbook/Maharashtra/Beed/ Majalgaon](http://www.indiastatpublications.com/Assembly_factbook/Maharashtra/Beed/Majalgaon)



i **india**stat**elections**

ISBN : 978-93-66662-48-4



9 789366 662484