



Maharashtra

# Assembly Factbook™

Bhandara Assembly Constituency



Key Electoral Data of Bhandara  
Assembly Constituency (Vidhan Sabha)

Maharashtra  
**Assembly Factbook**<sup>TM</sup>  
Bhandara Assembly Constituency



Bhandara Vidhan Sabha

## **Editor & Director**

Dr. R.K. Thukral

## **Research Editor**

Dr. Shafeeq Rahman

## **Compiled, Researched and Published by Datanet India Pvt. Ltd.**

D-100, 1st Floor,

Okhla Industrial Area, Phase- I,  
New Delhi- 110020.

Ph.: 91-11- 43580781-84

Email : support@indiastatpublications.com

Website : www.indiastatelections.com

## **Online Book Store :**

www.indiastatpublications.com

**Report No. :** AFB/MH-061-0125

**ISBN :** 978-93-5293-178-1

**First Edition :** January, 2018

**Eighth Updated Edition :** January, 2025

**Price :** Rs.11500/-

US\$ 310

**© Datanet India Pvt. Ltd.**

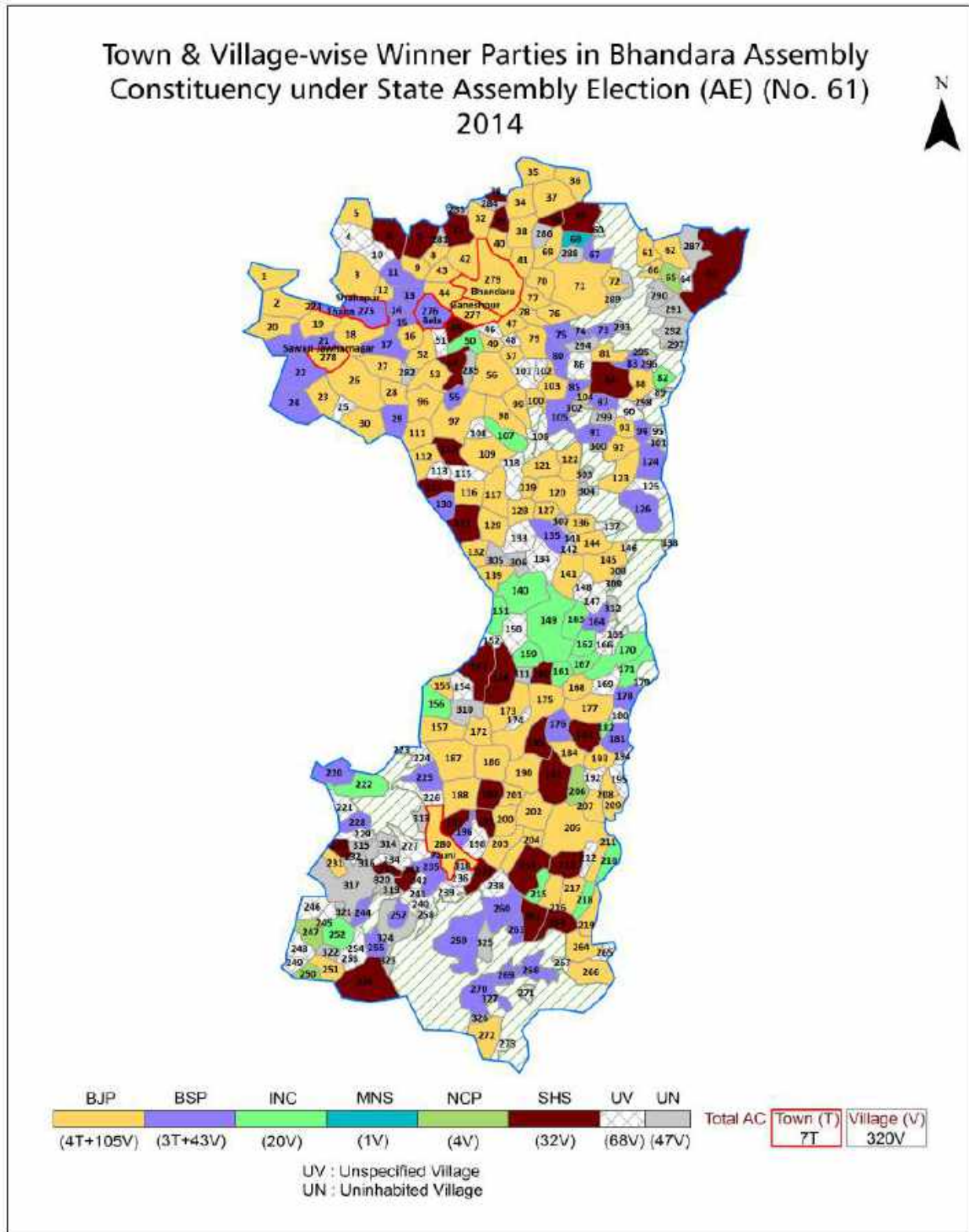
All rights reserved. No part of this book may be reproduced, stored in a retrieval system or transmitted in any form or by any means, mechanical photocopying, photographing, scanning, recording or otherwise without the prior written permission of the publisher. Please refer to Disclaimer at page no. 263 for the use of this publication.

Printed in India

# Contents

No.	Particulars	Page No.
	<b>Introduction</b>	
1	Assembly Constituency - (Vidhan Sabha) at a Glance   Features of Assembly as per Delimitation Commission of India (2008)	1-2
	<b>Location and Political Maps</b>	
2	Location Map   Boundaries of Assembly Constituency - (Vidhan Sabha in District   Boundaries of Assembly Constituency under Parliamentary Constituency - (Lok Sabha)   Town & Village-wise Winner Parties- 2024-PE, 2024-AE, 2019-PE, 2019-AE, 2014-PE and 2014-AE	3-10
	<b>Administrative Setup (2011)</b>	
3	District   Sub-district   Towns   Villages   Inhabited Villages   Uninhabited Villages   Village Panchayat   Intermediate Panchayat	11-25
	<b>Demographics (2011)</b>	
4	Population   Households   Rural/Urban Population   Towns and Villages by Population Size   Sex Ratio (Total & 0-6 Years)   Religious Population   Social Population   Literacy Rate	26-27
	<b>Electoral Features</b>	
5	Important Dates of Last Elections Held   Electors by Gender   Service Electors   Voters   Voters Turnout   Polling Stations & Average Number of Electors per Polling Station   Electors by Age Group   Present Elected Representatives	28-33
	<b>Historical Summary Election Results</b>	
6	Vote Share of Major Parties   Winning Margin (Number & Percentage   Polarity of Parties   Summary Result of Assembly Segment of Parliamentary Elections 2024, 2019, 2014, 2009, 2004 and 1999   Summary Result of Assembly Elections 2024, 2019, 2014, 2009, 2004, 1999, 1995, 1990, 1985, 1980, 1978, 1972, 1967 and 1962	34-55
	<b>Polling Station Level Election Results</b>	
7	Name and Number of Polling Station 2024-PE, 2024-AE, 2019-PE, 2019-AE, 2014-PE and 2014-AE   Polling Station-wise Electors, Voters & Voters Turnout 2024-PE, 2024-AE, 2019-PE, 2019-AE, 2014-PE and 2014-AE   Polling Station wise Elections Results 2024-PE, 2024-AE, 2019-PE, 2019-AE, 2014-PE & 2014-AE	56-241
	<b>Share of Assembly Constituency</b>	
8	Share of Assembly Constituency - (Vidhan Sabha) in State, District and Parliamentary Constituency - (Lok Sabha)	242
	<b>Socio-Economic Amenities (2011)</b>	
9	Access to Administrative Units   Agricultural, Manufacturing and Industrial Commodities   Demographic Indicators   Education   Health & Manpower   Drinking Water Supply   Sanitation   Entertainment and Recreations Infrastructure   Power   Food Allocation Distribution and Marketing of Agriculture Commodities Infrastructure   Transport and Road Infrastructure   Communication   Banking and Financial Services   Land Use   Irrigation Source	244-258
10	<b>Abbreviation &amp; Sources</b>	260-261
11	<b>Disclaimer</b>	263

Location & Political Map



## Administrative Setup

### List of Village Panchayat & Intermediate Panchayat (Block) Name - 2011

Village Name	Village Panchayat Name	Intermediate Panchayat Name
Adyal	Adyal	Pauni
Ajimabad	Sirasghat	Bhandara
Akot	Akot	Pauni
Ambadi	Ambadi	Bhandara
Ambadi (Navegaon)	Ambadi	Pauni
Amgaon	Amgaon	Bhandara
Amgaon (Adarsh)	Amgaon	Pauni
Arjuni	Arjuni/Jakh	Bhandara
Asgaon	Asgaon	Pauni
Ashoknagar	Umari	Bhandara
Atri	Fanoli	Pauni
Bachewadi	Bachewadi	Pauni
Basora	Basora	Bhandara
Belgaon	Belgaon	Bhandara
Berodi	Berodi	Bhandara
Betala (Pauni)	Betala	Pauni
Bhawad	Bhawad	Pauni
Bhendara	Bhendara	Pauni
Bhikarminsi	Minsi	Pauni
Bhilewada	Bhilewada	Bhandara
Bhojapur	Bhojapur	Bhandara
Bhojapur (Pauni)	Bhojapur	Pauni
Bhuyar	Bhuyar	Pauni
Borgaon (Asgaon)	Borgaon	Pauni
Borgaon (Khambadi)	Khambadi	Pauni
Borgaon Bk.	Borgaon Bk.	Bhandara
Borgaon Kh.	Borgaon Kh.	Bhandara
Brahmani (Sindpuri)	Brahmani	Pauni
Brahmi	Brahmi	Pauni

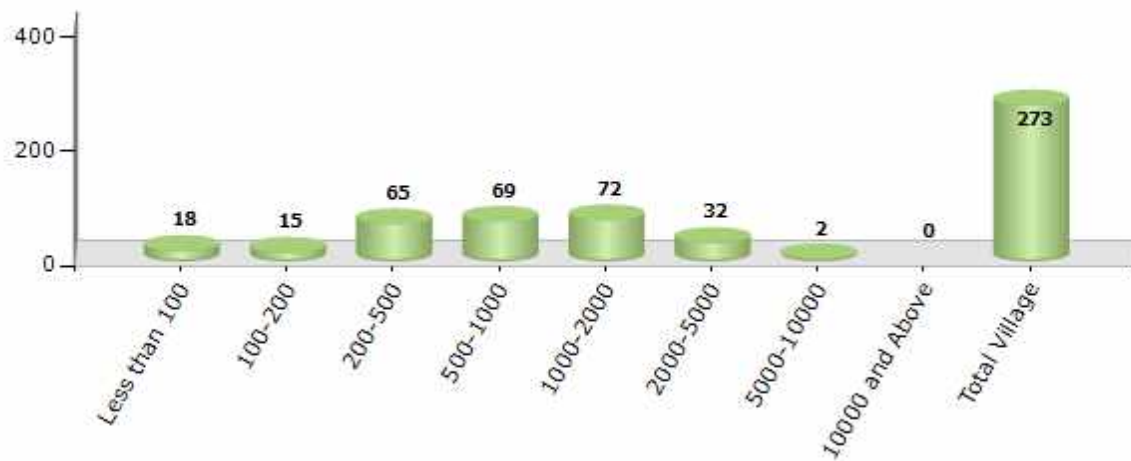
Contd....

**Demographics**

**Number of Villages by Population Size - 2011**

Less than 100	100-200	200-500	500-1000	1000-2000	2000-5000	5000-10000	10000 and Above	Total Village
18	15	65	69	72	32	2	0	273

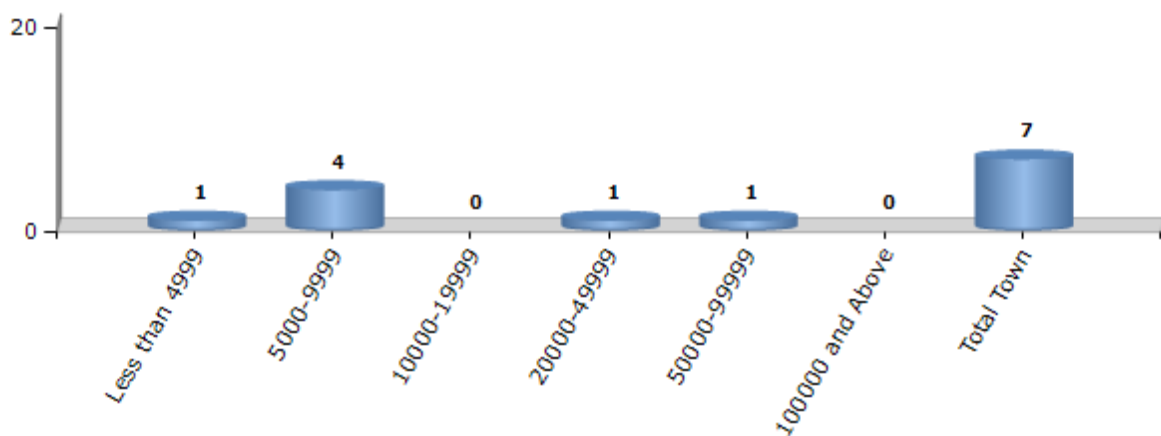
Number of Villages by Population Size - 2011



**Number of Towns by Population Size - 2011**

Less than 4999	5000-9999	10000-19999	20000-49999	50000-99999	100000 and Above	Total Town
1	4	0	1	1	0	7

Number of Towns by Population Size - 2011

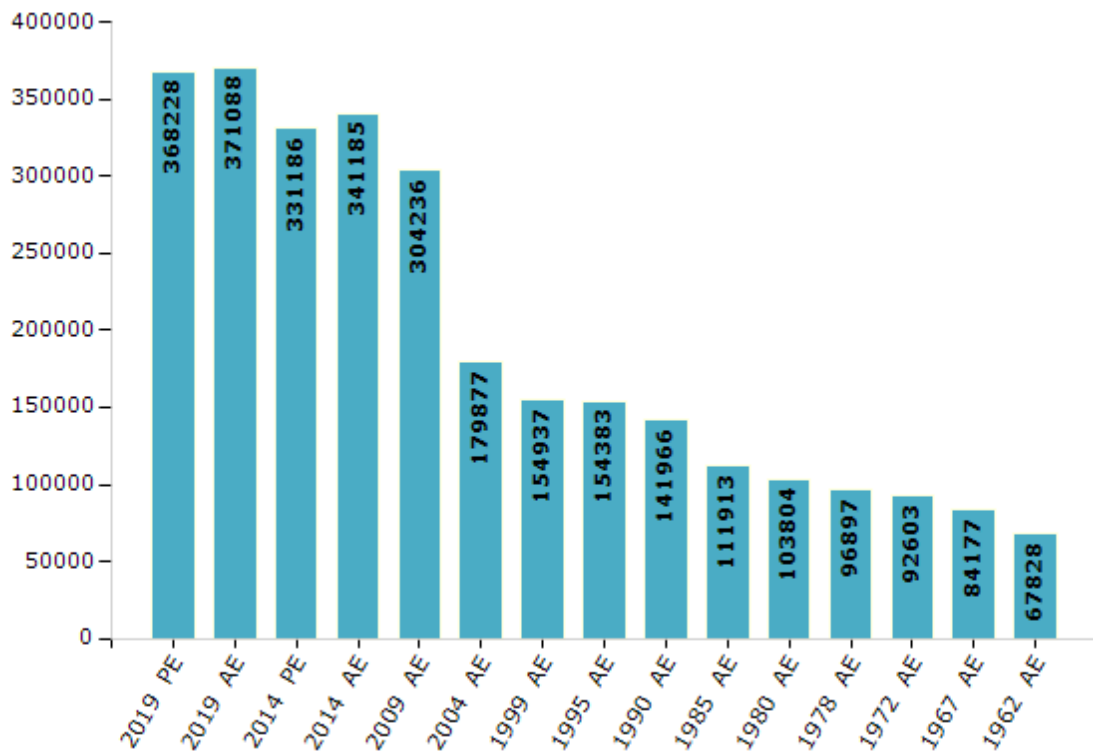


**Electoral Features**

**Electors by Male & Female**

Year	Male	Female	Others	Total	Year	Male	Female	Others	Total
2019 PE	184309	183919	0	368228	1999 AE	78998	75939	-	154937
2019 AE	185645	185443	0	371088	1995 AE	78453	75930	-	154383
2014 PE	168706	162480	0	331186	1990 AE	72942	69024	-	141966
2014 AE	173127	168046	12	341185	1985 AE	56071	55842	-	111913
2009 PE	-	-	-	-	1980 AE	51381	52423	-	103804
2009 AE	154795	149441	-	304236	1978 AE	48920	47977	-	96897
2004 PE	-	-	-	-	1972 AE	46201	46402	-	92603
2004 AE	91314	88563	-	179877	1967 AE	-	-	-	84177
1999 PE	-	-	-	-	1962 AE	-	-	-	67828

Number of Electors



**Note :** AE : Assembly Election, PE : Assembly Segment of Parliamentary Election



## Historical Summary Election Results

### Summary Result of Assembly Election - 2014

Candidate Name	Party	Votes	Votes %
Avsare Ramchandra Punaji	BJP	83408	35.66
Gadhawe Dewangana Vijay	BSP	46576	19.91
Narendra Bhojraj Bhondekar	SHS	42766	18.28
Wasnik Yuoraj Dewaji	INC	30655	13.11
Fulekar Sachchidanand HIRAMAN	NCP	15243	6.52
Ukey Hiwraj Bhikulal	CPI	3290	1.41
Manohar Shioprasad Kharole	MNS	2262	0.97
Bhawsagar Suresh Maroti	IND	1708	0.73
Patil Kamraj Sevakram	IND	1238	0.53
Gajbhiye Dipak Tarachand	IND	985	0.42
Shashikant Shamrao Bhojar	IND	902	0.39
Pramod Amarsen Sukhadeve	APoI	572	0.24
Jivantare Sunil Ishwar	BMUP	481	0.21
Ishwar Lahanu Nandagawali	IND	479	0.2
Kirankumar Charandas Bhojar	IND	432	0.18
Satyabhama Alias Sushama Wasudeo Wasnik	RP(K)	407	0.17
Chavan Ranjeet Babulal	IND	334	0.14
Bhambore Sanjiv Murari	IND	315	0.13
Borkar Laxmikant Styawan	RPIE	241	0.1
	NOTA	1621	0.69

## Polling Station Level Election Results

### Number and Name of Polling Stations (PS) (2019 AE)

Number of Polling Stations	Name of Polling Stations	Number of Polling Stations	Name of Polling Stations
1	Zilla parishad higher primary school hattidoi room	22	Jilha Parishad Prathamik Shala Khamata/Takali Navi
2	Zilla Parishad Higher Primary School Mohdura Room	23	Zilla Parishad Primary School Kesalwada, Old Build
3	Zilla Parishad Higher Primary School Mohdura Room	24	Z.P.Pra.Shala.Kesalwada(New Building) Kholi Kr.1
4	Zilla Parishad Primary School Khurshipar Room No.	25	Jilha Parishad Prathamik Shala Khokarala Juni Imar
5	Jilha Parishad Prathamik Shala Tavepar Uttar Kadil	26	Jilha Parishad Prathamik Shala Khokarala Juni Imar
6	Zilla Parishad East Middle School Pandharabodi Wes	27	Grampanchayat Office New Building Khokarla
7	Zilla Parishad Pre. Middle School Pandharabodi, Ne	28	Anganwadi Building Center No.1 Khokarla
8	Jilha Parishad Prathamik Shala Sirsi Navin Imarat	29	Anganwadi Building Center No. 2, Near Ashwini Conv
9	Zilla Parishad Anganwadi Center No. 1 Sirsi	30	Grampanchayat office khokarla
10	Jilha Parishad Prathamik Shala Sonuli Kholi Kr. 1	31	Jilha Parishad Prathamik Shala Gunjepar Pashchimek
11	Jilha Parishad Prathamik Shala Indurakha Kholi Kr.	32	Jilha Parishad Prathamik Shala Jakh Uttar Bhag Kho
12	Jilha Parishad Prathamik Shala Khairi (be. ) Pashc	33	Zilla parishad Higher Primary School Gopiwada Room
13	Zilla parishad higher primary school kothurna room	34	Zilla parishad Higher Primary School Gopiwada Room
14	Zilla parishad higher primary school kothurna room	35	Grampanchayat Office Gopiwada Room No.1
15	Zilla parishad higher primary school Mandvi room n	36	Manvata High School Thana Room No. 1
16	Zilla parishad higher primary school mandvi room n	37	Manwata Highschool Thana Room No. 3
17	Kasturaba Gandhi Vidyalay Belagav	38	Manwata Highschool Thana Room No. 2
18	Jilha Parishad Prathamik Shala Laveshvar Juni Imar	39	Zilla Parishad Middle School Thana, New Building N
19	Zilla parishad higher primary school Dabha room n	40	Zilla Parishad Middle School Thana, New Building N
20	zilla parishad higher primary school Dabha room no	41	Zilla Parishad Middle School Thana, New Building S
21	Zilla Parishad Primery School Takli (pu.) Room No.	42	Zilla parishad higher primary school Chikhali

Contd....

Polling Station Level Election Results

Polling Station-wise Votes Secured by Overall Top Five Parties in Bhandara Assembly in Assembly Election (AE) under Bhandara - Gondiya Parliamentary Constituency in Maharashtra (2019)

Number of Polling Station	Winner - Narendra Bhojraj Bhondekar (IND)	Runner-up - Arvind Manohar Bhaladhare (BJP)	3rd - Jaideep Jogendra Kawade (INC)	4th - Prashant Balak Ramteke (IND)	5th - Visarjan (Vinod) Sajjan Chausare (Sevak) (VBA)	NOTA	Other	Total Votes Secured
36	198	165	104	16	69	8	32	592
37	127	102	71	9	46	5	27	387
38	123	123	77	6	37	4	22	392
39	148	133	103	10	150	6	40	590
40	98	157	135	12	169	4	52	627
41	173	215	95	9	64	5	25	586
42	413	166	54	39	21	6	50	749
43	421	151	50	27	17	11	24	701
44	399	145	77	34	31	9	23	718
45	167	92	24	16	4	4	88	395
46	274	166	59	23	35	8	41	606
47	220	184	42	25	42	6	44	563
48	169	159	41	27	41	4	35	476
49	206	147	38	26	19	2	30	468
50	224	240	58	16	29	5	74	646
51	260	162	73	18	14	3	44	574
52	216	255	83	10	34	3	44	645
53	160	172	93	12	36	7	56	536
54	81	98	14	16	52	2	32	295
55	29	146	28	7	361	5	53	629
56	103	57	7	13	1	1	19	201
57	216	190	42	25	9	12	26	520
58	162	178	50	11	47	2	38	488
59	123	168	64	21	21	8	42	447
60	213	159	34	44	15	12	22	499
61	266	252	11	31	7	6	20	593
62	52	211	41	8	63	2	41	418
63	30	182	15	9	46	1	22	305
64	412	292	16	40	8	3	37	808
65	290	244	12	28	2	2	24	602
66	365	185	81	31	25	9	41	737
67	318	253	45	30	6	14	13	679
68	216	130	23	18	4	9	10	410
69	158	207	34	2	17	15	12	445
70	190	225	45	15	14	10	20	519

Contd....

**Polling Station Level Election Results**

**Winner, Runner-up and 3rd Party Position & Winning Margin According to Polling Stations in Bhandara Assembly in Assembly Election (AE) under Bhandara - Gondiya Parliamentary Constituency in Maharashtra (2019)**

Polling Station Number	Winner Party	Winner Votes (%)	Runner-up Party	Runner-up Votes (%)	Winning Margin Votes (%)	Third Party	Third Party Votes (%)	Other Votes (%)
71	IND (NBB)	392 (61.83)	BJP	164 (25.87)	228 (35.96)	INC	29 (4.57)	49 (7.73)
72	IND (NBB)	207 (61.98)	BJP	66 (19.76)	141 (42.22)	INC	25 (7.49)	36 (10.78)
73	IND (NBB)	278 (51.48)	BJP	181 (33.52)	97 (17.96)	IND (PBR)	35 (6.48)	46 (8.52)
74	IND (NBB)	153 (47.52)	BJP	89 (27.64)	64 (19.88)	INC	24 (7.45)	56 (17.39)
75	IND (NBB)	110 (29.73)	BJP	98 (26.49)	12 (3.24)	INC	93 (25.14)	69 (18.65)
76	IND (NBB)	199 (55.9)	BJP	102 (28.65)	97 (27.25)	IND (PBR)	25 (7.02)	30 (8.43)
77	IND (NBB)	278 (44.48)	BJP	217 (34.72)	61 (9.76)	INC	61 (9.76)	69 (11.04)
78	BJP	283 (36.66)	IND (NBB)	153 (19.82)	130 (16.84)	INC	124 (16.06)	212 (27.46)
79	IND (NBB)	139 (38.29)	BJP	109 (30.03)	30 (8.26)	INC	42 (11.57)	73 (20.11)
80	IND (NBB)	191 (45.8)	BJP	93 (22.3)	98 (23.5)	INC	67 (16.07)	66 (15.83)
81	IND (NBB)	129 (37.5)	BJP	81 (23.55)	48 (13.95)	INC	61 (17.73)	73 (21.22)
82	IND (NBB)	334 (48.34)	BJP	190 (27.5)	144 (20.84)	INC	44 (6.37)	123 (17.8)
83	IND (NBB)	136 (39.08)	BJP	101 (29.02)	35 (10.06)	INC	67 (19.25)	44 (12.64)
84	IND (NBB)	110 (45.64)	INC	54 (22.41)	56 (23.23)	BJP	42 (17.43)	35 (14.52)
85	IND (NBB)	188 (47.24)	BJP	162 (40.7)	26 (6.54)	INC	17 (4.27)	31 (7.79)
86	IND (NBB)	255 (48.39)	BJP	187 (35.48)	68 (12.91)	INC	39 (7.4)	46 (8.73)
87	IND (NBB)	243 (52.6)	BJP	167 (36.15)	76 (16.45)	INC	18 (3.9)	34 (7.36)
88	IND (NBB)	200 (54.05)	BJP	87 (23.51)	113 (30.54)	INC	31 (8.38)	52 (14.05)
89	IND (NBB)	151 (33.26)	BJP	129 (28.41)	22 (4.85)	INC	120 (26.43)	54 (11.89)
90	IND (NBB)	234 (49.79)	BJP	149 (31.7)	85 (18.09)	IND (PBR)	26 (5.53)	61 (12.98)
91	IND (NBB)	168 (49.12)	BJP	100 (29.24)	68 (19.88)	IND (NPT)	40 (11.7)	34 (9.94)
92	IND (NBB)	150 (40.32)	IND (NPT)	116 (31.18)	34 (9.14)	BJP	76 (20.43)	30 (8.06)
93	BJP	212 (38.2)	IND (NBB)	197 (35.5)	15 (2.7)	INC	51 (9.19)	95 (17.12)
94	IND (NBB)	155 (38.65)	BJP	143 (35.66)	12 (2.99)	IND (NPT)	35 (8.73)	68 (16.96)
95	IND (NBB)	336 (51.38)	BJP	142 (21.71)	194 (29.67)	IND (NPT)	55 (8.41)	121 (18.5)
96	IND (NBB)	232 (50.77)	BJP	131 (28.67)	101 (22.1)	INC	22 (4.81)	72 (15.75)
97	IND (NBB)	173 (50.73)	BJP	114 (33.43)	59 (17.3)	IND (NPT)	21 (6.16)	33 (9.68)
98	IND (NBB)	325 (45.58)	BJP	257 (36.04)	68 (9.54)	INC	46 (6.45)	85 (11.92)
99	IND (NBB)	305 (53.42)	BJP	151 (26.44)	154 (26.98)	INC	29 (5.08)	86 (15.06)
100	IND (NBB)	102 (47.66)	BJP	50 (23.36)	52 (24.3)	IND (NPT)	22 (10.28)	40 (18.69)
101	IND (NBB)	180 (42.86)	BJP	176 (41.9)	4 (0.96)	INC	27 (6.43)	37 (8.81)
102	IND (NBB)	149 (30.91)	BJP	142 (29.46)	7 (1.45)	VBA	72 (14.94)	119 (24.69)
103	IND (NBB)	115 (32.58)	BJP	100 (28.33)	15 (4.25)	INC	50 (14.16)	88 (24.93)
104	BJP	91 (37.45)	IND (NBB)	77 (31.69)	14 (5.76)	INC	40 (16.46)	35 (14.4)
105	IND (NBB)	167 (41.75)	INC	92 (23)	75 (18.75)	BJP	86 (21.5)	55 (13.75)

Contd....

**Socio-Economic Amenities - Rural**

**Access to Education Facilities**

Particulars	Number of Villages (% of Population)				
	Available	Not Available	If Not Available (Distance of Nearest Facility)		
			A	B	C
Govt. Primary School	252 (99)	21 (1)	20 (1)	0 (0)	0 (0)
Private Primary School	10 (13)	263 (87)	1 (0)	0 (0)	0 (0)
Govt. Middle School	109 (70)	164 (30)	83 (17)	41 (5)	0 (0)
Private Middle School	27 (23)	246 (77)	27 (5)	12 (2)	0 (0)
Govt. Secondary School	55 (44)	218 (56)	69 (20)	54 (10)	6 (1)
Private Secondary School	4 (3)	269 (97)	63 (17)	24 (7)	1 (0)
Govt. Senior Secondary School	21 (23)	252 (77)	52 (19)	57 (14)	25 (6)
Private Senior Secondary School	2 (2)	271 (98)	57 (18)	51 (16)	9 (3)
Govt. Arts and Science Degree College	0 (0)	273 (100)	12 (6)	47 (16)	49 (15)
Private Arts and Science Degree College	1 (3)	272 (97)	35 (16)	91 (31)	38 (12)
Govt. Engineering College	0 (0)	273 (100)	5 (1)	28 (10)	101 (37)
Private Engineering College	0 (0)	273 (100)	15 (7)	46 (17)	78 (29)
Govt. Medicine College	0 (0)	273 (100)	5 (1)	20 (6)	161 (59)
Private Medicine College	0 (0)	273 (100)	10 (3)	24 (9)	53 (22)
Govt. Management Institute	0 (0)	273 (100)	9 (3)	33 (9)	147 (51)
Private Management Institute	0 (0)	273 (100)	4 (4)	21 (8)	59 (25)
Govt. Polytechnic	0 (0)	273 (100)	9 (2)	26 (7)	120 (42)
Private Polytechnic	2 (2)	271 (98)	6 (4)	38 (17)	72 (26)
Govt. Vocational Training School/ITI	0 (0)	273 (100)	9 (2)	26 (7)	119 (42)
Private Vocational Training School/ITI	3 (3)	270 (97)	5 (3)	39 (18)	72 (26)
Govt. Non Formal Training Centre	0 (0)	273 (100)	10 (3)	26 (6)	153 (54)
Private Non Formal Training Centre	0 (0)	273 (100)	4 (4)	21 (8)	59 (25)
Govt. School For Disabled	0 (0)	273 (100)	10 (3)	26 (6)	153 (54)
Private School For Disabled	0 (0)	273 (100)	4 (4)	21 (8)	59 (25)
Government Others	0 (0)	273 (100)	0 (0)	0 (0)	0 (0)
Private Others	0 (0)	273 (100)	0 (0)	0 (0)	0 (0)

Note : Distance A : Less than 5 km; B : Between 5-10 km; C : 10+ km.; Source : Data Analysis is based on 2011 Census.

## DISCLAIMER

The Terms of Use and Disclaimer of Datanet India Private Limited (hereinafter referred to as "Datanet") for use of this analysis report of **Bhandara Assembly Constituency (Bhandara Vidhan Sabha)** :-

1. **Assembly Factbook™** is a Registered Trade Mark owned by Datanet.
2. All the maps are sketched and graphical representation only and have not been drawn to the scale and also not to represent the actual geographical area or boundary of the unit.
3. The data for the aforesaid analysis is based on authentic sources and has been culled from the various publications of Census, CSO and NSSO for district and block level data, various central and state government departments, Central & State Elections Commissions and the concerned Returning Officers' releases, Electoral Rolls, Election results and allied publications, internal assessment, surveys, estimates and analysis. Therefore, certain adjustment of data at micro level may have been done to arrive closer to the macro data.
4. Data have been provided on an "As Is" and "As AVAILABLE" basis
5. The colours shown in the maps or diagram and charts of a particular party, alliance or AC are indicative and do not represent them.
6. This publication which includes maps, sheets, graphs and data would be the property under copyright of Datanet only. The user may use these for its internal study, analysis and research purposes. It's public display, re-selling or any commercial uses by the user are not allowed.
7. Datanet has taken due care and caution in compilation and processing of data and allied information, but does not guarantee the accuracy, adequacy or completeness of any information/analysis and will be not responsible for any errors or omissions or for the results obtained from the use of such information/analysis.
8. All the contents for the publication have been culled from various authentic sources and Datanet reasonably believes such sources to be reliable, but does not make any representations, express or implied as to the accuracy or fitness of use of such information. The information or contents of the information/analysis do not constitute advice and should not be relied upon in making (or refraining from making) any decision. Any reliance placed upon the information provided by Datanet is the sole responsibility and strictly at the user's risk.
9. In no event will Datanet be liable for any damages (including, without limitation, damages for loss of business projects, or loss of profits) arising in contract, tort or otherwise from the use of or inability to use any of its contents, or from any action taken (or refrained from being taken) as a result of using the analysis or any of its contents. Datanet its directors, owners, editors, officials, employees, distributor and agents or any associate will not be liable for any errors in the information contained or any consequences arising from the use of the contents of the provided information/analysis.
10. If any provision of these terms and conditions is held invalid or illegal or unenforceable for any reason by any court of competent jurisdiction, such provision shall be severed and the remainder of provisions of the terms and conditions shall continue in full force and effect as if the Term of Use had been executed with the invalid, illegal or unenforceable provision eliminated.
11. If there are any discrepancies in the information provided, please bring it to attention of Datanet for suitable rectification measures.

**Buy Online This Complete Book At  
Datanet India eBooks Store**

[www.indiastatpublications.com](http://www.indiastatpublications.com)

or go directly at

[http://www.indiastatpublications.com/  
Assembly\\_factbook/Maharashtra/Bhandara-Gondiya/  
Bhandara](http://www.indiastatpublications.com/Assembly_factbook/Maharashtra/Bhandara-Gondiya/Bhandara)

 **indiastat**elections

