



Maharashtra

Assembly Factbook™

Gondiya Assembly Constituency



Key Electoral Data of Gondiya
Assembly Constituency (Vidhan Sabha)

Maharashtra
Assembly FactbookTM
Gondiya Assembly Constituency



Gondiya Vidhan Sabha

Editor & Director

Dr. R.K. Thukral

Research Editor

Dr. Shafeeq Rahman

Compiled, Researched and Published by Datanet India Pvt. Ltd.

D-100, 1st Floor,

Okhla Industrial Area, Phase-I,
New Delhi- 110020.

Ph.: 91-11- 43580781-84

Email : support@indiastatpublications.com

Website : www.indiastatelections.com

Online Book Store :

www.indiastatpublications.com

Report No. : AFB/MH-065-0125

ISBN : 978-93-5293-220-7

First Edition : January, 2018

Eighth Updated Edition : January, 2025

Price : Rs.11500/-

US\$ 310

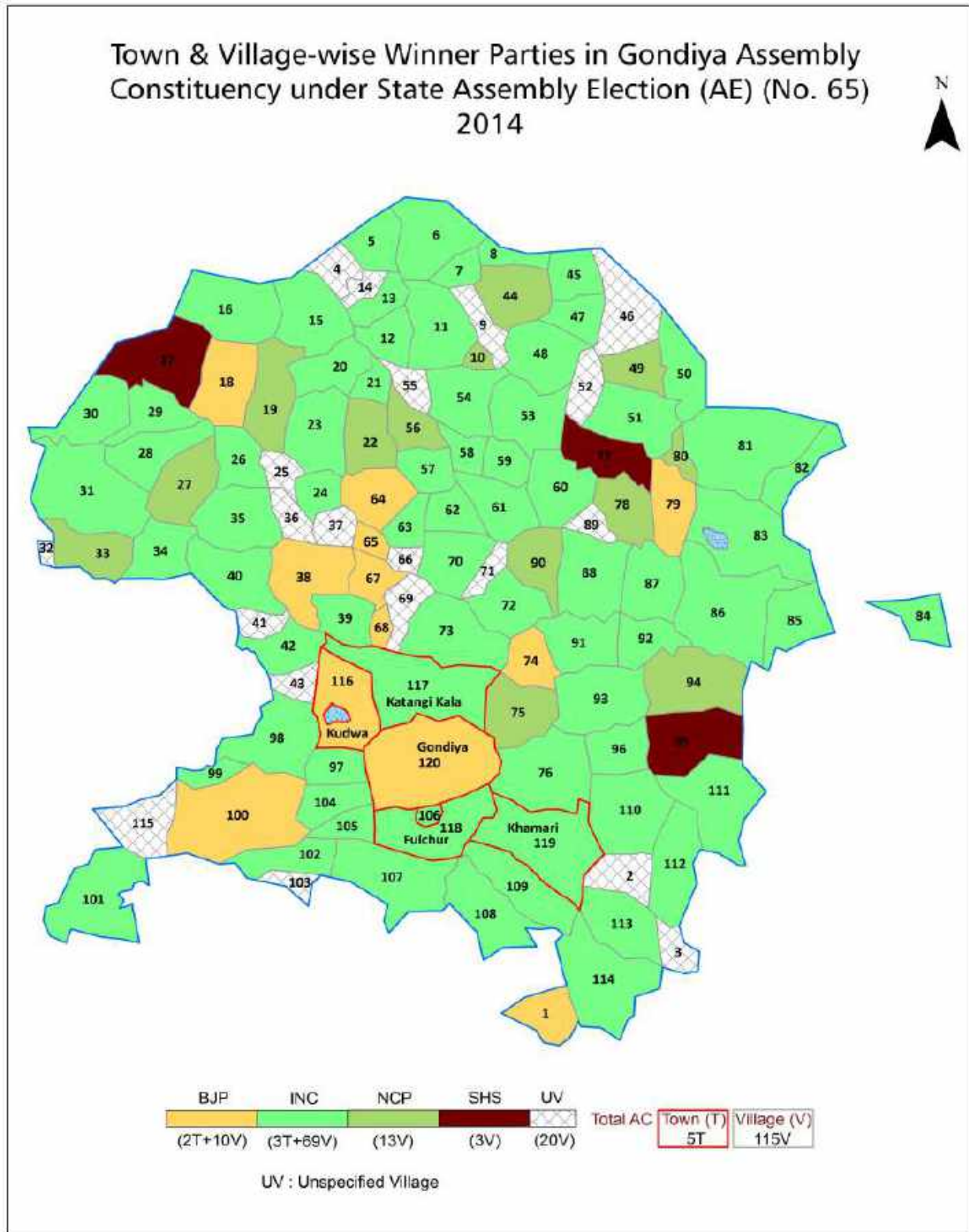
© Datanet India Pvt. Ltd.

All rights reserved. No part of this book may be reproduced, stored in a retrieval system or transmitted in any form or by any means, mechanical photocopying, photographing, scanning, recording or otherwise without the prior written permission of the publisher. Please refer to Disclaimer at page no. 215 for the use of this publication.

Printed in India

No.	Particulars	Page No.
	Introduction	
1	Assembly Constituency - (Vidhan Sabha) at a Glance Features of Assembly as per Delimitation Commission of India (2008)	1-2
	Location and Political Maps	
2	Location Map Boundaries of Assembly Constituency - (Vidhan Sabha in District Boundaries of Assembly Constituency under Parliamentary Constituency - (Lok Sabha) Town & Village-wise Winner Parties- 2024-PE, 2024-AE, 2019-PE, 2019-AE, 2014-PE and 2014-AE	3-10
	Administrative Setup (2011)	
3	District Sub-district Towns Villages Inhabited Villages Uninhabited Villages Village Panchayat Intermediate Panchayat	11-16
	Demographics (2011)	
4	Population Households Rural/Urban Population Towns and Villages by Population Size Sex Ratio (Total & 0-6 Years) Religious Population Social Population Literacy Rate	17-18
	Electoral Features	
5	Important Dates of Last Elections Held Electors by Gender Service Electors Voters Voters Turnout Polling Stations & Average Number of Electors per Polling Station Electors by Age Group Present Elected Representatives	19-24
	Historical Summary Election Results	
6	Vote Share of Major Parties Winning Margin (Number & Percentage Polarity of Parties Summary Result of Assembly Segment of Parliamentary Elections 2024, 2019, 2014, 2009, 2004 and 1999 Summary Result of Assembly Elections 2024, 2019, 2014, 2009, 2004, 1999, 1995, 1990, 1985, 1980, 1978, 1972 and 1967	25-47
	Polling Station Level Election Results	
7	Name and Number of Polling Station 2024-PE, 2024-AE, 2019-PE, 2019-AE, 2014-PE and 2014-AE Polling Station-wise Electors, Voters & Voters Turnout 2024-PE, 2024-AE, 2019-PE, 2019-AE, 2014-PE and 2014-AE Polling Station wise Elections Results 2024-PE, 2024-AE, 2019-PE, 2019-AE, 2014-PE & 2014-AE	48-193
	Share of Assembly Constituency	
8	Share of Assembly Constituency - (Vidhan Sabha) in State, District and Parliamentary Constituency - (Lok Sabha)	194
	Socio-Economic Amenities (2011)	
9	Access to Administrative Units Agricultural, Manufacturing and Industrial Commodities Demographic Indicators Education Health & Manpower Drinking Water Supply Sanitation Entertainment and Recreations Infrastructure Power Food Allocation Distribution and Marketing of Agriculture Commodities Infrastructure Transport and Road Infrastructure Communication Banking and Financial Services Land Use Irrigation Source	196-210
10	Abbreviation & Sources	212-213
11	Disclaimer	215

Location & Political Map



Administrative Setup

List of Village Panchayat & Intermediate Panchayat (Block) Name - 2011

Village Name	Village Panchayat Name	Intermediate Panchayat Name
Aasoli	Asoli	Gondiya
Adashi	Adashi	Gondiya
Ambhora	Ambhora	Gondiya
Arjuni	Arjuni	Gondiya
Badegaon	Badegaon	Gondiya
Bagholi	Bagholi	Gondiya
Bajartola	-	Gondiya
Balamatola	-	Gondiya
Banathar	Banathar	Gondiya
Barbaspura	Barbaspura	Gondiya
Batana	Batana	Gondiya
Bhadutola	-	Gondiya
Bhadyatola	-	Gondiya
Bhagwattola	-	Gondiya
Birsi	-	Gondiya
Birsi	Birsi	Gondiya
Birsola	Birsola	Gondiya
Brahmantola	-	Gondiya
Chandanitola	Nagara	Gondiya
Changera	Changera	Gondiya
Chargaon	Chargaon	Gondiya
Chhipiya	Chhipiya	Gondiya
Chichtola	Rapewada	Gondiya
Chiramantola	Paraswada	Gondiya
Chulod	-	Gondiya
Chutiya	Chutiya	Gondiya
Dagotola	-	Gondiya
Dangorli	-	Gondiya
Dasgaon Bk.	-	Gondiya

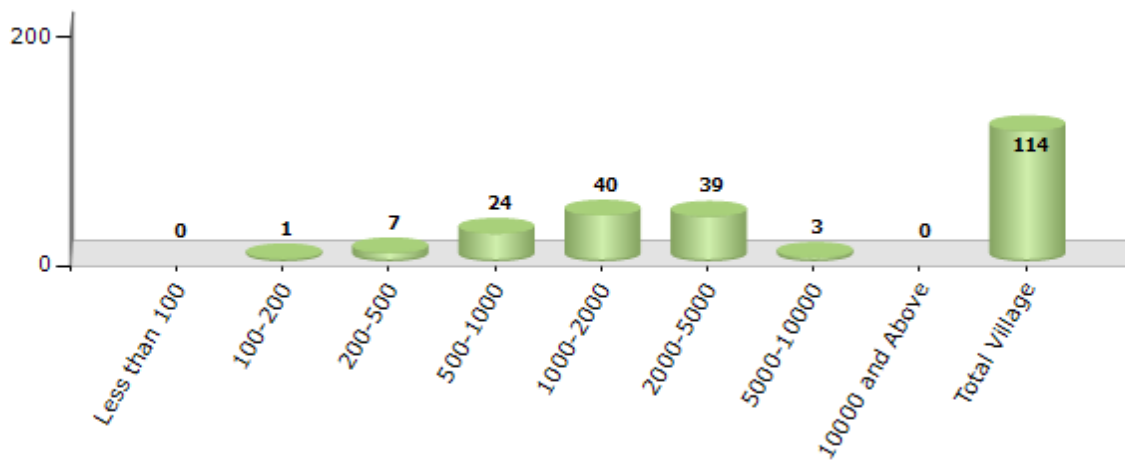
Contd....

Demographics

Number of Villages by Population Size - 2011

Less than 100	100-200	200-500	500-1000	1000-2000	2000-5000	5000-10000	10000 and Above	Total Village
0	1	7	24	40	39	3	0	114

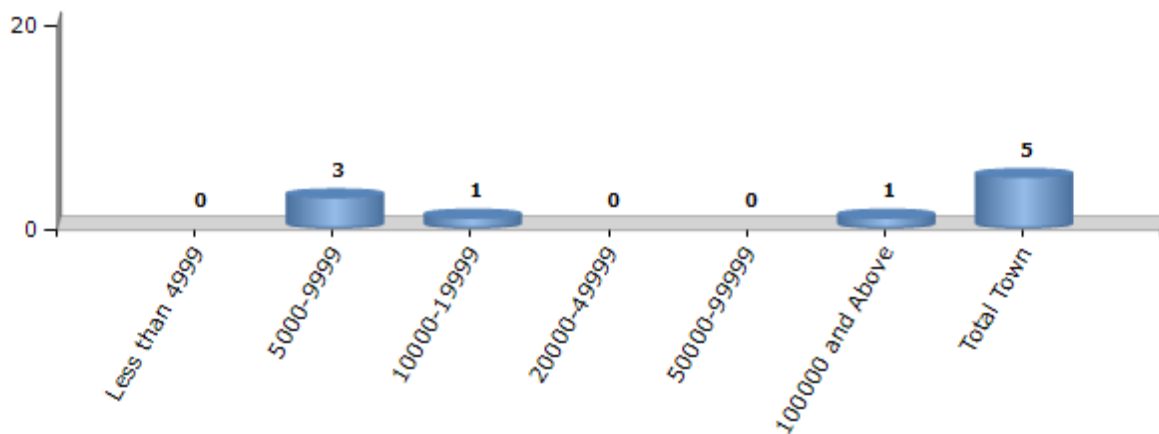
Number of Villages by Population Size - 2011



Number of Towns by Population Size - 2011

Less than 4999	5000-9999	10000-19999	20000-49999	50000-99999	100000 and Above	Total Town
0	3	1	0	0	1	5

Number of Towns by Population Size - 2011

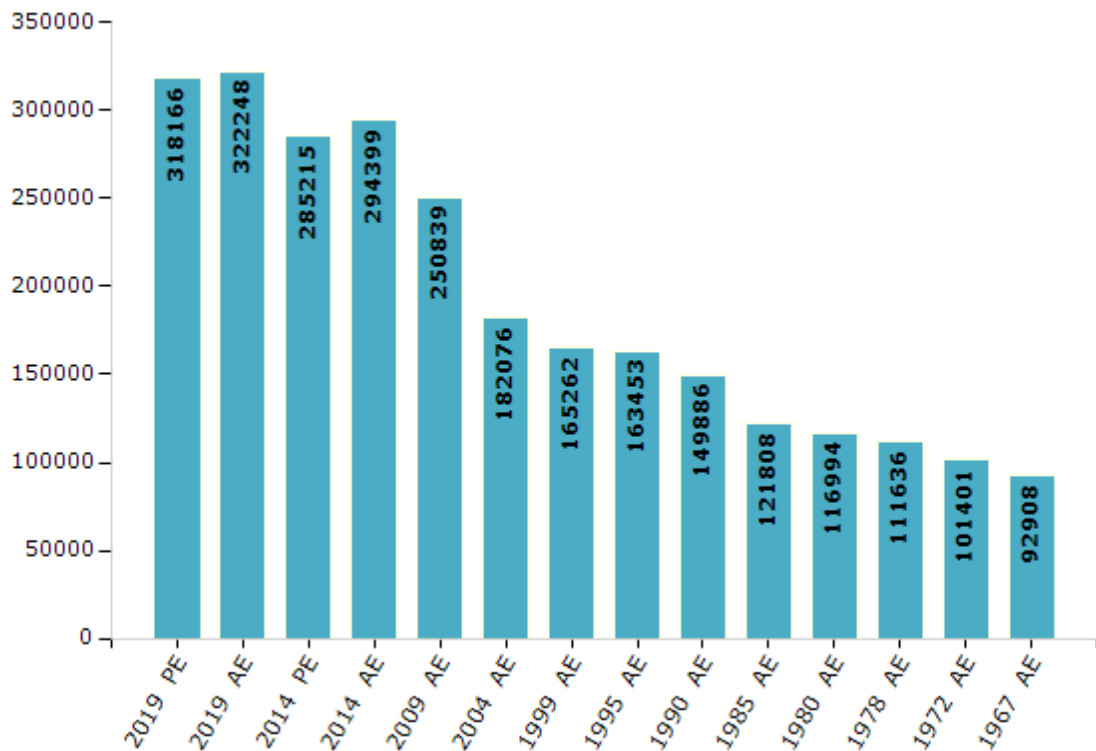


Electoral Features

Electors by Male & Female

Year	Male	Female	Others	Total	Year	Male	Female	Others	Total
2019 PE	156218	161948	0	318166	1999 AE	83120	82142	-	165262
2019 AE	158045	164203	0	322248	1995 AE	82063	81390	-	163453
2014 PE	142619	142593	3	285215	1990 AE	76050	73836	-	149886
2014 AE	146482	147914	3	294399	1985 AE	60580	61228	-	121808
2009 PE	-	-	-	-	1980 AE	58350	58644	-	116994
2009 AE	126222	124617	-	250839	1978 AE	55341	56295	-	111636
2004 PE	-	-	-	-	1972 AE	50916	50485	-	101401
2004 AE	91946	90130	-	182076	1967 AE	-	-	-	92908
1999 PE	-	-	-	-	1962 AE	-	-	-	-

Number of Electors



Note : AE : Assembly Election, PE : Assembly Segment of Parliamentary Election

Historical Summary Election Results

Summary Result of Assembly Election - 2014

Candidate Name	Party	Votes	Votes %
Agrawal Gopaldas Shankarlal	INC	62701	32.03
Agrawal Vinodkumar	BJP	51943	26.53
Ashok [Gappu] Laxminarayan Gupta	NCP	33150	16.93
Kuthe Rajkumar Sampatrao	SHS	20876	10.66
Bansod Yogesh Madhawrao	BSP	15725	8.03
Chouragade Sureshkumar Khindulal	IND	1553	0.79
Borkar Namdeo Motiram	IND	1552	0.79
Meshram Laxaman Pandurang	IND	1547	0.79
Engg. Rajiv Rupchand Thakrele	IND	1292	0.66
Karunatai Milind Ganvir	CPI	1091	0.56
Mangal Babulal Maskare	IND	692	0.35
Pache Digambar Sunau	IND	647	0.33
Narayan Puranlal Patle	IND	450	0.23
Nandurkar Vinodkumar Manohar	APoI	374	0.19
Dharmendra Shukhadev Gajbhiye	IND	345	0.18
Gopal Tukaram Uikey	GGP	342	0.17
Chailbihari Matadin Agrawal	IND	337	0.17
Umare Santosh Kamtaprasad	IND	191	0.1
Ukey Chindhuji Lakhaji	IND	110	0.06
	NOTA	835	0.43

Polling Station Level Election Results

Number and Name of Polling Stations (PS) (2019 AE)

Number of Polling Stations	Name of Polling Stations	Number of Polling Stations	Name of Polling Stations
1	Z.P. Hindi Pre Middle School Kasa	22	Z.P.Hindi Pre Middle School Bajartola
2	Z.P. Hindi Pre Middle School Kasa	23	Z.P.Hindi Primary School Bhadyatola
3	Hindi Pre Middle School Tedhva	24	Z.P.Hindi Pre Middle School Birsola
4	Hindi Pre Middle School Tedhva	25	Z.P.Hindi Pre Middle School Birsola
5	Hindi Pre Middle School Tedhva	26	Z.P.Hindi Primary School Kornj
6	Z.P.Hindi Pre Middle School Dangorli	27	Z.P.Hindi Primary School Jirutola
7	Z.P.Hindi Pre Middle School Dangorli	28	Hindi Pre Middle School Satona
8	Hindi Pre Middle School Kinhi	29	Hindi Pre Middle School Satona
9	Hindi Pre Middle School Kinhi	30	Z.P.Hindi Primary School Dhamangaon Room No.1
10	Z.P.Hindi Pre Middle School Dasgaon Khurd	31	Z.P.Hindi Primary School Dhamangaon Room No.2
11	Z.P.Hindi Pre Middle School Dasgaon Khurd	32	Hindi Pre Middle School Vadegaon
12	Z.P.Hindi Pre Middle School Dasgaon Khurd	33	Z.P.Hindi Primary Central School Banathar
13	Z.P.Hindi Pre Middle Central School Dasgaon Buj.	34	Z.P.Hindi Primary Central School Banathar
14	Z.P.Hindi Pre Middle Central School Dasgaon Buj.	35	Z.P.Hindi Pre Middle School Changera
15	Z.P. Primary School Makadi	36	Z.P.Hindi Pre Middle School Bagholi
16	Z.P.Hindi Primary Central School Kati.	37	Z.P.Hindi Pre Middle School Bagholi
17	Z.P.Hindi Primary Central School Kati.	38	Hindi Pre Primary School Umari
18	Z. P. School Marartola (Kati)	39	Z.P.Hindi Pre Middle School Sivani
19	Z. P. School Marartola (Kati)	40	Z.P.Hindi Pre Middle School Sivani
20	Z.P.Hindi Primary School Kanhartola	41	Hindi Pre Middle School Nilaj
21	Z.P.Hindi Pre Middle School Bajartola	42	Hindi Pre Middle School Nilaj

Contd....

Polling Station Level Election Results

Polling Station-wise Votes Secured by Overall Top Five Parties in Gondiya Assembly in Assembly Election (AE) under Bhandara - Gondiya Parliamentary Constituency in Maharashtra (2019)

Number of Polling Station	Winner - Vinod Agrawal (IND)	Runner-up - Agrawal Gopaldas Shankarlal (BJP)	3rd - Amar Prabhakar Warade (INC)	4th - Kamlesh Murlidhar Ukey (IND)	5th - Dhurwas Bhaiyalal Bhojar (BSP)	NOTA	Other	Total Votes Secured
36	453	285	18	39	28	1	58	882
37	211	101	6	13	10	2	16	359
38	206	219	11	6	75	2	7	526
39	348	191	5	12	38	6	14	614
40	303	128	14	6	3	1	6	461
41	346	304	8	12	9	0	18	697
42	220	305	9	8	93	1	21	657
43	232	271	21	22	20	5	27	598
44	112	179	9	11	0	1	15	327
45	516	297	13	20	43	4	44	937
46	259	250	16	16	6	2	39	588
47	421	353	22	11	15	2	22	846
48	468	378	4	12	24	4	30	920
49	344	275	20	26	8	2	34	709
50	336	211	11	23	4	6	20	611
51	322	308	6	15	9	2	19	681
52	422	319	17	23	14	3	18	816
53	449	251	5	8	8	3	17	741
54	216	138	9	3	2	0	5	373
55	458	320	19	21	11	3	34	866
56	317	171	10	11	2	1	17	529
57	227	170	2	6	1	0	9	415
58	460	254	7	25	27	3	34	810
59	464	375	18	12	20	1	37	927
60	150	156	153	12	16	3	138	628
61	326	196	107	24	5	1	71	730
62	221	121	14	13	25	0	32	426
63	290	311	3	24	23	1	30	682
64	282	331	19	7	7	4	34	684
65	262	207	32	11	1	2	4	519
66	396	229	16	39	23	1	59	763
67	374	136	12	30	3	3	34	592
68	379	327	18	30	7	4	35	800
69	437	175	7	20	2	1	36	678
70	341	234	16	42	5	0	30	668

Contd....

Polling Station Level Election Results

Winner, Runner-up and 3rd Party Position & Winning Margin According to Polling Stations in Gondiya Assembly in Assembly Election (AE) under Bhandara - Gondiya Parliamentary Constituency in Maharashtra (2019)

Polling Station Number	Winner Party	Winner Votes (%)	Runner-up Party	Runner-up Votes (%)	Winning Margin Votes (%)	Third Party	Third Party Votes (%)	Other Votes (%)
71	IND (VA)	402 (58.6)	BJP	201 (29.3)	201 (29.3)	IND (KMU)	17 (2.48)	66 (9.62)
72	IND (VA)	376 (60.45)	BJP	208 (33.44)	168 (27.01)	IND (KMU)	11 (1.77)	27 (4.34)
73	BJP	238 (55.48)	IND (VA)	176 (41.03)	62 (14.45)	INC	5 (1.17)	10 (2.33)
74	IND (VA)	355 (56.71)	BJP	141 (22.52)	214 (34.19)	BSP	74 (11.82)	56 (8.95)
75	IND (VA)	327 (61.35)	BJP	82 (15.38)	245 (45.97)	BSP	53 (9.94)	71 (13.32)
76	BJP	284 (47.25)	IND (VA)	240 (39.93)	44 (7.32)	IND (KMU)	25 (4.16)	52 (8.65)
77	IND (VA)	276 (51.11)	BJP	215 (39.81)	61 (11.3)	IND (KMU)	29 (5.37)	20 (3.7)
78	IND (VA)	350 (58.92)	BJP	165 (27.78)	185 (31.14)	IND (KMU)	25 (4.21)	54 (9.09)
79	IND (VA)	350 (56.73)	BJP	142 (23.01)	208 (33.72)	BSP	64 (10.37)	61 (9.89)
80	IND (VA)	373 (58.46)	BJP	159 (24.92)	214 (33.54)	BSP	33 (5.17)	73 (11.44)
81	IND (VA)	399 (52.71)	BJP	282 (37.25)	117 (15.46)	INC	18 (2.38)	58 (7.66)
82	IND (VA)	283 (55.27)	BJP	159 (31.05)	124 (24.22)	BSP	27 (5.27)	43 (8.4)
83	IND (VA)	289 (58.03)	BJP	159 (31.93)	130 (26.1)	INC	12 (2.41)	38 (7.63)
84	IND (VA)	388 (58.61)	BJP	136 (20.54)	252 (38.07)	BSP	48 (7.25)	90 (13.6)
85	IND (VA)	442 (52.37)	BJP	300 (35.55)	142 (16.82)	INC	32 (3.79)	70 (8.29)
86	IND (VA)	249 (51.13)	BJP	193 (39.63)	56 (11.5)	IND (KMU)	14 (2.87)	31 (6.37)
87	IND (VA)	264 (49.16)	BJP	227 (42.27)	37 (6.89)	IND (KMU)	20 (3.72)	26 (4.84)
88	IND (VA)	385 (53.4)	BJP	304 (42.16)	81 (11.24)	IND (KMU)	9 (1.25)	23 (3.19)
89	BJP	484 (54.75)	IND (VA)	338 (38.24)	146 (16.51)	INC	16 (1.81)	46 (5.2)
90	IND (VA)	265 (56.75)	BJP	175 (37.47)	90 (19.28)	INC	6 (1.28)	21 (4.5)
91	IND (VA)	136 (60.71)	BJP	71 (31.7)	65 (29.01)	INC	5 (2.23)	12 (5.36)
92	IND (VA)	373 (60.06)	BJP	202 (32.53)	171 (27.53)	IND (KMU)	17 (2.74)	29 (4.67)
93	IND (VA)	425 (52.8)	BJP	255 (31.68)	170 (21.12)	BSP	40 (4.97)	85 (10.56)
94	BJP	271 (49.36)	IND (VA)	234 (42.62)	37 (6.74)	IND (KMU)	10 (1.82)	34 (6.19)
95	IND (VA)	318 (43.27)	BJP	289 (39.32)	29 (3.95)	BSP	41 (5.58)	87 (11.84)
96	IND (VA)	378 (61.76)	BJP	148 (24.18)	230 (37.58)	BSP	24 (3.92)	62 (10.13)
97	IND (VA)	575 (60.98)	BJP	251 (26.62)	324 (34.36)	IND (KMU)	34 (3.61)	83 (8.8)
98	IND (VA)	304 (56.4)	BJP	186 (34.51)	118 (21.89)	IND (KMU)	16 (2.97)	33 (6.12)
99	IND (VA)	409 (47.23)	BJP	367 (42.38)	42 (4.85)	IND (KMU)	29 (3.35)	61 (7.04)
100	BJP	221 (60.05)	IND (VA)	130 (35.33)	91 (24.72)	INC	6 (1.63)	11 (2.99)
101	IND (VA)	363 (52.01)	BJP	304 (43.55)	59 (8.46)	INC	14 (2.01)	17 (2.44)
102	IND (VA)	520 (60.19)	BJP	285 (32.99)	235 (27.2)	INC	27 (3.13)	32 (3.7)
103	IND (VA)	372 (45.26)	BJP	355 (43.19)	17 (2.07)	INC	39 (4.74)	56 (6.81)
104	IND (VA)	277 (49.91)	BJP	207 (37.3)	70 (12.61)	IND (KMU)	20 (3.6)	51 (9.19)
105	IND (VA)	322 (48.94)	BJP	252 (38.3)	70 (10.64)	INC	32 (4.86)	52 (7.9)

Contd....

Socio-Economic Amenities - Rural

Access to Education Facilities

Particulars	Number of Villages (% of Population)				
	Available	Not Available	If Not Available (Distance of Nearest Facility)		
			A	B	C
Govt. Primary School	115 (100)	0 (0)	0 (0)	0 (0)	0 (0)
Private Primary School	5 (9)	110 (91)	0 (0)	0 (0)	0 (0)
Govt. Middle School	82 (89)	33 (11)	25 (8)	8 (2)	0 (0)
Private Middle School	9 (14)	106 (86)	0 (0)	0 (0)	0 (0)
Govt. Secondary School	31 (45)	84 (55)	61 (40)	16 (9)	0 (0)
Private Secondary School	8 (10)	107 (90)	5 (4)	0 (0)	0 (0)
Govt. Senior Secondary School	15 (24)	100 (76)	59 (41)	24 (17)	4 (3)
Private Senior Secondary School	9 (13)	106 (87)	5 (5)	2 (2)	0 (0)
Govt. Arts and Science Degree College	0 (0)	115 (100)	11 (12)	32 (28)	60 (47)
Private Arts and Science Degree College	0 (0)	115 (100)	1 (1)	2 (3)	9 (10)
Govt. Engineering College	0 (0)	115 (100)	7 (9)	30 (26)	68 (53)
Private Engineering College	0 (0)	115 (100)	1 (1)	2 (3)	7 (8)
Govt. Medicine College	0 (0)	115 (100)	10 (8)	28 (27)	67 (52)
Private Medicine College	0 (0)	115 (100)	1 (1)	2 (3)	7 (9)
Govt. Management Institute	0 (0)	115 (100)	10 (8)	30 (28)	67 (54)
Private Management Institute	0 (0)	115 (100)	1 (1)	1 (0)	6 (7)
Govt. Polytechnic	0 (0)	115 (100)	7 (8)	31 (30)	70 (53)
Private Polytechnic	0 (0)	115 (100)	1 (1)	1 (0)	5 (6)
Govt. Vocational Training School/ITI	0 (0)	115 (100)	7 (8)	31 (30)	70 (53)
Private Vocational Training School/ITI	0 (0)	115 (100)	1 (1)	1 (0)	5 (6)
Govt. Non Formal Training Centre	0 (0)	115 (100)	10 (8)	30 (28)	67 (54)
Private Non Formal Training Centre	0 (0)	115 (100)	1 (1)	1 (0)	6 (7)
Govt. School For Disabled	0 (0)	115 (100)	10 (8)	31 (29)	66 (53)
Private School For Disabled	0 (0)	115 (100)	1 (1)	1 (0)	6 (7)
Government Others	0 (0)	115 (100)	0 (0)	0 (0)	0 (0)
Private Others	0 (0)	115 (100)	0 (0)	0 (0)	0 (0)

Note : Distance A : Less than 5 km; B : Between 5-10 km; C : 10+ km.; Source : Data Analysis is based on 2011 Census.

DISCLAIMER

The Terms of Use and Disclaimer of Datanet India Private Limited (hereinafter referred to as "Datanet") for use of this analysis report of **Gondiya Assembly Constituency (Gondiya Vidhan Sabha)** :-

1. **Assembly Factbook™** is a Registered Trade Mark owned by Datanet.
2. All the maps are sketched and graphical representation only and have not been drawn to the scale and also not to represent the actual geographical area or boundary of the unit.
3. The data for the aforesaid analysis is based on authentic sources and has been culled from the various publications of Census, CSO and NSSO for district and block level data, various central and state government departments, Central & State Elections Commissions and the concerned Returning Officers' releases, Electoral Rolls, Election results and allied publications, internal assessment, surveys, estimates and analysis. Therefore, certain adjustment of data at micro level may have been done to arrive closer to the macro data.
4. Data have been provided on an "As Is" and "As AVAILABLE" basis
5. The colours shown in the maps or diagram and charts of a particular party, alliance or AC are indicative and do not represent them.
6. This publication which includes maps, sheets, graphs and data would be the property under copyright of Datanet only. The user may use these for its internal study, analysis and research purposes. It's public display, re-selling or any commercial uses by the user are not allowed.
7. Datanet has taken due care and caution in compilation and processing of data and allied information, but does not guarantee the accuracy, adequacy or completeness of any information/analysis and will be not responsible for any errors or omissions or for the results obtained from the use of such information/analysis.
8. All the contents for the publication have been culled from various authentic sources and Datanet reasonably believes such sources to be reliable, but does not make any representations, express or implied as to the accuracy or fitness of use of such information. The information or contents of the information/analysis do not constitute advice and should not be relied upon in making (or refraining from making) any decision. Any reliance placed upon the information provided by Datanet is the sole responsibility and strictly at the user's risk.
9. In no event will Datanet be liable for any damages (including, without limitation, damages for loss of business projects, or loss of profits) arising in contract, tort or otherwise from the use of or inability to use any of its contents, or from any action taken (or refrained from being taken) as a result of using the analysis or any of its contents. Datanet its directors, owners, editors, officials, employees, distributor and agents or any associate will not be liable for any errors in the information contained or any consequences arising from the use of the contents of the provided information/analysis.
10. If any provision of these terms and conditions is held invalid or illegal or unenforceable for any reason by any court of competent jurisdiction, such provision shall be severed and the remainder of provisions of the terms and conditions shall continue in full force and effect as if the Term of Use had been executed with the invalid, illegal or unenforceable provision eliminated.
11. If there are any discrepancies in the information provided, please bring it to attention of Datanet for suitable rectification measures.

**Buy Online This Complete Book At
Datanet India eBooks Store**

www.indiastatpublications.com

or go directly at

[http://www.indiastatpublications.com/
Assembly_factbook/Maharashtra/Bhandara-Gondiya/ Gondiya](http://www.indiastatpublications.com/Assembly_factbook/Maharashtra/Bhandara-Gondiya/Gondiya)

 **indiastat**elections

ISBN : 978-93-5293-220-7



9 789352 932207