



Maharashtra

Assembly Factbook™

Sakoli Assembly Constituency



Key Electoral Data of Sakoli
Assembly Constituency (Vidhan Sabha)

Maharashtra

Assembly Factbook™

Sakoli Assembly Constituency



Sakoli Vidhan Sabha

Editor & Director

Dr. R.K. Thukral

Research Editor

Dr. Shafeeq Rahman

Compiled, Researched and Published by Datanet India Pvt. Ltd.

D-100, 1st Floor,

Okhla Industrial Area, Phase-I,
New Delhi- 110020.

Ph.: 91-11- 43580781-84

Email : support@indiastatpublications.com

Website : www.indiastatelections.com

Online Book Store :

www.indiastatpublications.com

Report No. : AFB/MH-062-0125

ISBN : 978-93-5293-334-1

First Edition : January, 2018

Eighth Updated Edition : January, 2025

Price : Rs.11500/-

US\$ 310

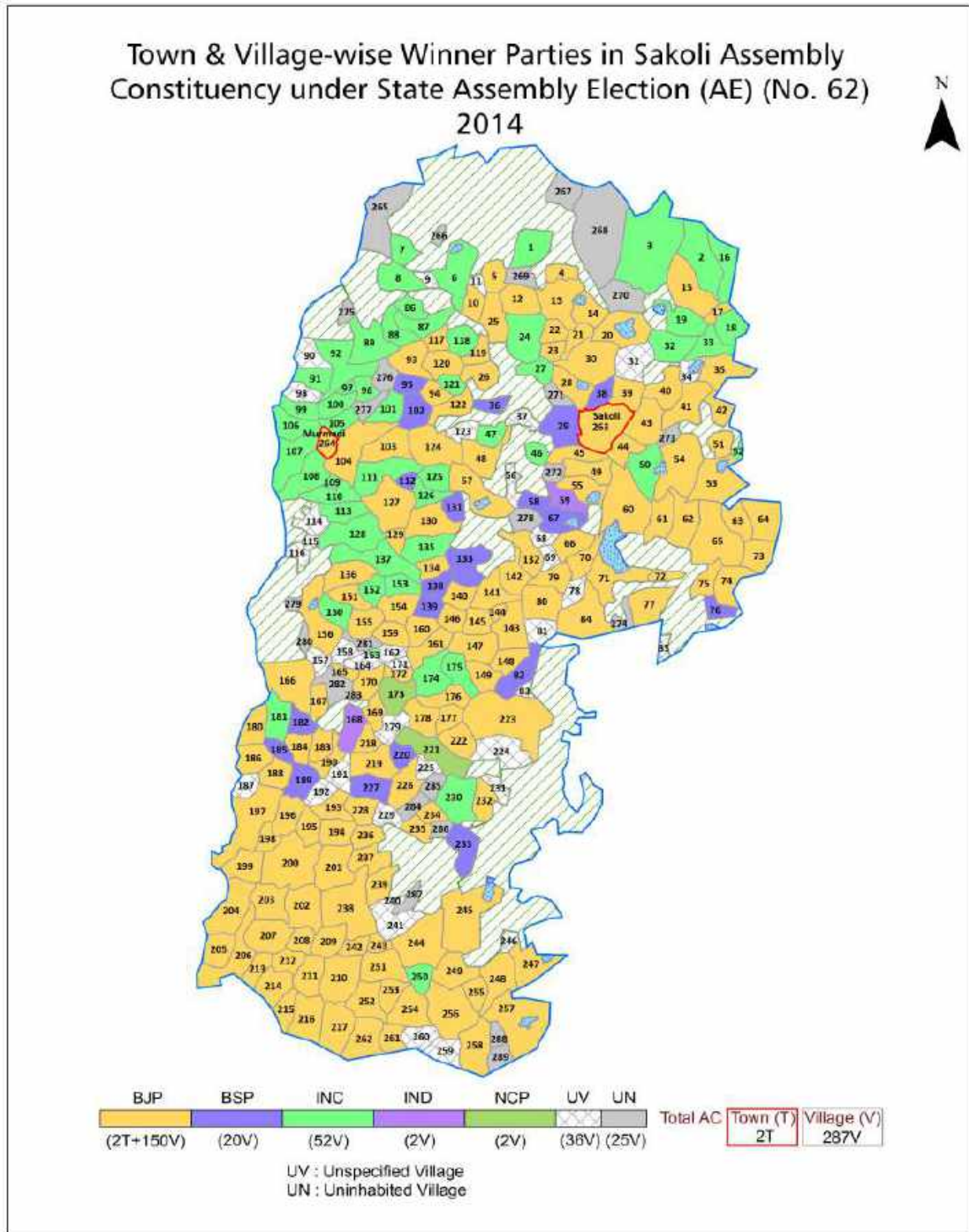
© Datanet India Pvt. Ltd.

All rights reserved. No part of this book may be reproduced, stored in a retrieval system or transmitted in any form or by any means, mechanical photocopying, photographing, scanning, recording or otherwise without the prior written permission of the publisher. Please refer to Disclaimer at page no. 235 for the use of this publication.

Printed in India

No.	Particulars	Page No.
	Introduction	
1	Assembly Constituency - (Vidhan Sabha) at a Glance Features of Assembly as per Delimitation Commission of India (2008)	1-2
	Location and Political Maps	
2	Location Map Boundaries of Assembly Constituency - (Vidhan Sabha in District Boundaries of Assembly Constituency under Parliamentary Constituency - (Lok Sabha) Town & Village-wise Winner Parties- 2024-PE, 2024-AE, 2019-PE, 2019-AE, 2014-PE and 2014-AE	3-10
	Administrative Setup (2011)	
3	District Sub-district Towns Villages Inhabited Villages Uninhabited Villages Village Panchayat Intermediate Panchayat	11-25
	Demographics (2011)	
4	Population Households Rural/Urban Population Towns and Villages by Population Size Sex Ratio (Total & 0-6 Years) Religious Population Social Population Literacy Rate	26-27
	Electoral Features	
5	Important Dates of Last Elections Held Electors by Gender Service Electors Voters Voters Turnout Polling Stations & Average Number of Electors per Polling Station Electors by Age Group Present Elected Representatives	28-33
	Historical Summary Election Results	
6	Vote Share of Major Parties Winning Margin (Number & Percentage Polarity of Parties Summary Result of Assembly Segment of Parliamentary Elections 2024, 2019, 2014, 2009, 2004 and 1999 Summary Result of Assembly Elections 2024, 2019, 2014, 2009, 2004, 1999, 1995, 1990, 1985, 1980, 1978, 1972, 1967 and 1962	34-55
	Polling Station Level Election Results	
7	Name and Number of Polling Station 2024-PE, 2024-AE, 2019-PE, 2019-AE, 2014-PE and 2014-AE Polling Station-wise Electors, Voters & Voters Turnout 2024-PE, 2024-AE, 2019-PE, 2019-AE, 2014-PE and 2014-AE Polling Station wise Elections Results 2024-PE, 2024-AE, 2019-PE, 2019-AE, 2014-PE & 2014-AE	56-213
	Share of Assembly Constituency	
8	Share of Assembly Constituency - (Vidhan Sabha) in State, District and Parliamentary Constituency - (Lok Sabha)	214
	Socio-Economic Amenities (2011)	
9	Access to Administrative Units Agricultural, Manufacturing and Industrial Commodities Demographic Indicators Education Health & Manpower Drinking Water Supply Sanitation Entertainment and Recreations Infrastructure Power Food Allocation Distribution and Marketing of Agriculture Commodities Infrastructure Transport and Road Infrastructure Communication Banking and Financial Services Land Use Irrigation Source	216-230
10	Abbreviation & Sources	232-233
11	Disclaimer	235

Location & Political Map



Administrative Setup

List of Village Panchayat & Intermediate Panchayat (Block) Name - 2011

Village Name	Village Panchayat Name	Intermediate Panchayat Name
Alebedar	Tudamapuri	Sakoli
Alesur	Alesur	Lakhani
Amgaon Bk.	Amgaon	Sakoli
Amgaon Kh.	Khairi	Sakoli
Antargaon (raiyyat Wari)	Chicholi	Lakhandur
Antergaon Kha.	Antergaon Kha.	Lakhandur
Asola	Asola	Lakhandur
Ategaon	Umarzari	Sakoli
Athali	Athali	Lakhandur
Awali	Vihirgaon	Lakhandur
Bamhani	Bamhani	Sakoli
Bampewada	Bampewada	Sakoli
Baradkinhi	Baradkinhi	Sakoli
Barwaha	Barwaha	Lakhandur
Belati	Belati	Lakhandur
Bhagadi	Bhagadi	Lakhandur
Bhugaon	Bhugaon	Lakhani
Bodra	Bodra	Sakoli
Bolde	Bolde	Sakoli
Bonde	Bonde	Sakoli
Borgaon	Borgaon	Sakoli
Borgaon	Borgaon	Lakhani
Borgaon	Borgaon	Lakhandur
Bothali	Bothali	Lakhandur
Chandori	Chandori	Sakoli
Channa	Channa	Lakhani
Chapral	Chapral	Lakhandur
Chargaon	Chargaon	Sakoli
Chichal	Chichal	Lakhandur

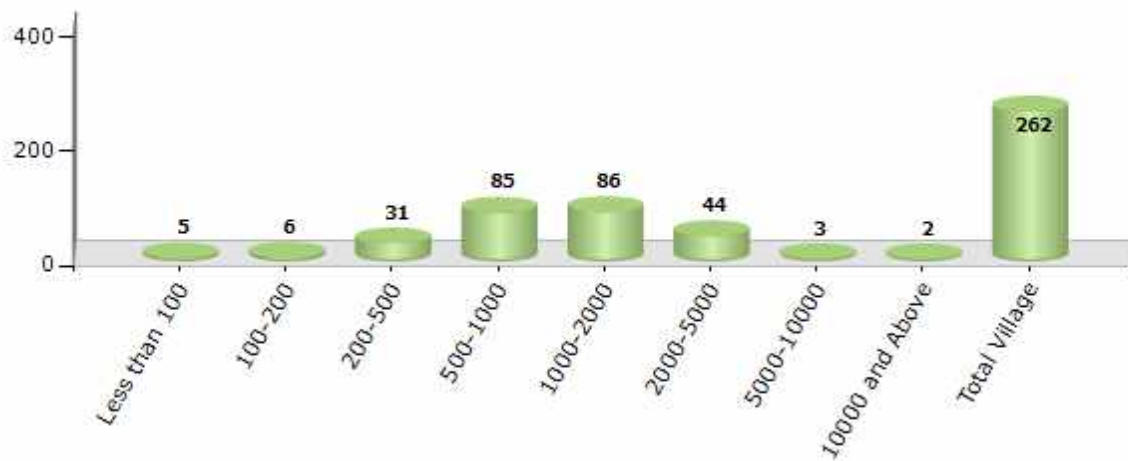
Contd....

Demographics

Number of Villages by Population Size - 2011

Less than 100	100-200	200-500	500-1000	1000-2000	2000-5000	5000-10000	10000 and Above	Total Village
5	6	31	85	86	44	3	2	262

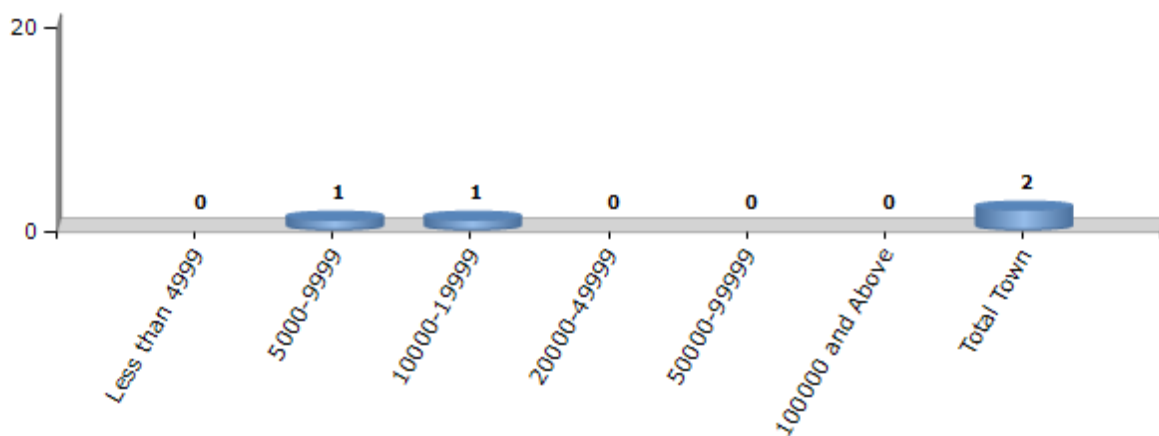
Number of Villages by Population Size - 2011



Number of Towns by Population Size - 2011

Less than 4999	5000-9999	10000-19999	20000-49999	50000-99999	100000 and Above	Total Town
0	1	1	0	0	0	2

Number of Towns by Population Size - 2011

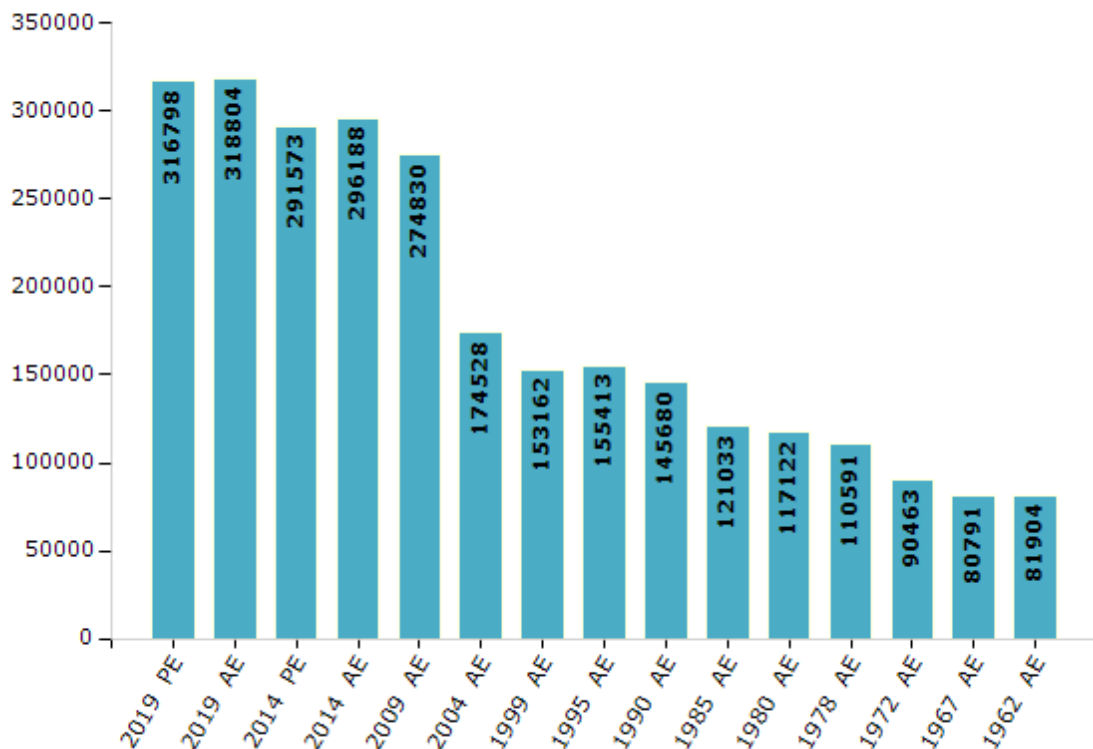


Electoral Features

Electors by Male & Female

Year	Male	Female	Others	Total	Year	Male	Female	Others	Total
2019 PE	160629	156169	0	316798	1999 AE	77290	75872	-	153162
2019 AE	161309	157495	0	318804	1995 AE	78705	76708	-	155413
2014 PE	150094	141479	0	291573	1990 AE	74172	71508	-	145680
2014 AE	151993	144195	0	296188	1985 AE	60264	60769	-	121033
2009 PE	-	-	-	-	1980 AE	58000	59122	-	117122
2009 AE	139918	134912	-	274830	1978 AE	54350	56241	-	110591
2004 PE	-	-	-	-	1972 AE	43883	46580	-	90463
2004 AE	88018	86510	-	174528	1967 AE	-	-	-	80791
1999 PE	-	-	-	-	1962 AE	-	-	-	81904

Number of Electors



Note : AE : Assembly Election, PE : Assembly Segment of Parliamentary Election

Historical Summary Election Results

Summary Result of Assembly Election - 2014

Candidate Name	Party	Votes	Votes %
Kashiwar Rajesh Lahanu	BJP	80902	36.95
Sevakbhau Nirdhan Waghaye	INC	55413	25.31
Dr. Mahendra Vishwanath Ganvir	BSP	31649	14.45
Funde Sunil Baburao	NCP	19888	9.08
Ajay Devram Tumsare	IND	11864	5.42
Sayam Bisan Sitarm	IND	2784	1.27
Bhusari Tulshiram Raghoji	IND	2316	1.06
Dr.Prashant Yadorao Padole	SHS	2151	0.98
Dr.Lichade Patil Dnyaneshkumar Yashwantrao	IND	2104	0.96
Sheshrao Pisaram Girhepunje	IND	1805	0.82
Sunita Tararam Hume	IND	1302	0.59
Makode Suvarnlata Bhaurao	IND	1129	0.52
Hatwar Prabhu Shriram	IND	895	0.41
K. N. Nanhe	IND	864	0.39
Achal Narayan Meshram	rpsn	695	0.32
Gaidhane Dilip Tulashiramji	IND	657	0.3
Ad.Vyankatrao Pandurangji Borkar	BBM	537	0.25
Thengadi Ramkrushna Laxman	IND	504	0.23
Ad.Dhananjay Shamlalji Rajabhaj	IND	322	0.15
Khedkar Ramesh Janba	IND	262	0.12
Khedkar Kishor Kewalram	IND	188	0.09
	NOTA	739	0.34

Polling Station Level Election Results

Number and Name of Polling Stations (PS) (2019 AE)

Number of Polling Stations	Name of Polling Stations	Number of Polling Stations	Name of Polling Stations
1	Z. P. K. Prath. Shala Sonégav Center No.01	22	Z.P.Lower Primary School Khairi
2	Z. P. K. Prath. Shala Sonégav Center No.01	23	Z. P. K. Prath. Shala Valamazari
3	Z. P. K. Prath. Shala Umarazari	24	Z. P. K. Prath. Shala Rengepar
4	Z. P. K. Prath. Shala Pitezari	25	Z.P.H. Primary School New Building Kinhi/Ekodi
5	Z. P. K. Prath. Shala Jambhali (Khamba)	26	Z. P. K. Prath. Shala Kinhi Dakshin Bhag
6	Z. P. K. Prath. Shala Jambhali (Khamba)	27	Z. P. Prath. Shala Kesalavada/P. Khurshipar
7	Z. P. . Prath. Shala Ategav	28	Z. P. K. Prath. Shala Parasodi
8	Z.P.H.Primary School Usgaon	29	Z. P. K. Prath. Shala Gondasavari
9	Z.P.Higher Primary School Chandori New Building La	30	Anganavadi Kendra Mundipar
10	Z. P. K. Prath. Shala Chandori	31	Z.P.High School Ekodi East Zone
11	Z. P. K. Prath. Shala Chandori	32	Z.P.H.Primary School New Building Ekodi
12	Z. P. K. Prath. Shala Amagav Buj. East Bhag	33	Z. P. K. Maha. Akodi
13	Z. P. K. Prath. Shala Malutola	34	Z. P. V. Prath. Shala Boragav
14	Z. P. V. Pra. Shala Khamba Jambhali Navin Imarat	35	Z. P. K. Prath. Shala Vadegav
15	Z. P. Vari. Prath. Shala Khamba (Jambhali) Navin	36	Z. P. V. Prath. Shala Satalavada
16	Z. P. K. Prath. Shala Ghanod East Bhag	37	Z. P. V. Prath. Shala Satalavada
17	Z. P. K. Prath. Shala Ghanod Kholi Kr. 2	38	Z. P. Prath. Shala Tudamapuri
18	Z. P. V. Prath. Shala Bampevada Uttar Bhag	39	Z. P. K. Prath. Shala Parasatola Navin Imarat
19	Z. P. V. Prath. Shala Bampevada Dakshin Bhag	40	Z. P. Prath. Shala Sindipar
20	Z. P. K. Prath. Shala Palasapani Navin Imarat	41	Z. P. Prath. Shala Daitamangali
21	Z.P.Lower Primary Schoolamgaon/K H	42	Z. P. V. Prath. Shala Rengepar/Kohta

Contd....

Polling Station Level Election Results

Polling Station-wise Votes Secured by Overall Top Five Parties in Sakoli Assembly in Assembly Election (AE) under Bhandara - Gondiya Parliamentary Constituency in Maharashtra (2019)

Number of Polling Station	Winner - Nanabhau Falgunrao Patole (INC)	Runner-up - Dr. Parinay Ramesh Fuke (BJP)	3rd - Sevakbhau Nirdhan Waghaye (VBA)	4th - Dr. Prakash Malgave (BSP)	5th - Subhash Ramchandra Bawankule (IND)	NOTA	Other	Total Votes Secured
36	220	164	90	4	0	1	4	483
37	156	249	70	8	1	1	7	492
38	292	216	155	13	0	4	7	687
39	334	128	91	5	0	2	4	564
40	194	159	39	5	0	7	2	406
41	174	81	288	8	5	7	24	587
42	99	212	290	13	5	3	22	644
43	102	201	371	3	8	6	21	712
44	150	426	68	11	3	2	7	667
45	310	228	115	9	1	4	9	676
46	344	355	76	7	3	5	12	802
47	224	166	105	6	5	4	12	522
48	246	315	45	2	1	1	4	614
49	307	254	87	1	1	2	8	660
50	234	299	63	11	0	3	8	618
51	302	292	106	7	1	12	10	730
52	177	177	76	5	2	4	9	450
53	111	155	65	1	1	1	2	336
54	79	235	125	5	3	1	23	471
55	87	117	212	2	3	5	14	440
56	90	176	359	16	2	5	12	660
57	263	323	29	2	1	3	2	623
58	197	106	167	11	0	3	29	513
59	69	144	315	3	3	2	19	555
60	101	185	186	6	1	1	3	483
61	98	134	260	15	3	3	11	524
62	158	76	113	5	2	2	24	380
63	293	294	87	16	1	1	11	703
64	418	309	14	6	0	4	8	759
65	469	185	63	14	0	4	5	740
66	125	154	92	11	3	2	5	392
67	303	354	124	10	0	8	4	803
68	189	316	18	10	0	6	21	560
69	268	130	202	10	3	1	5	619
70	241	420	33	2	1	1	4	702

Contd....

Polling Station Level Election Results

Winner, Runner-up and 3rd Party Position & Winning Margin According to Polling Stations in Sakoli Assembly in Assembly Election (AE) under Bhandara - Gondiya Parliamentary Constituency in Maharashtra (2019)

Polling Station Number	Winner Party	Winner Votes (%)	Runner-up Party	Runner-up Votes (%)	Winning Margin Votes (%)	Third Party	Third Party Votes (%)	Other Votes (%)
71	BJP	317 (65.63)	INC	141 (29.19)	176 (36.44)	VBA	13 (2.69)	12 (2.48)
72	INC	151 (61.38)	BJP	73 (29.67)	78 (31.71)	VBA	11 (4.47)	11 (4.47)
73	INC	157 (41.1)	BJP	103 (26.96)	54 (14.14)	VBA	84 (21.99)	38 (9.95)
74	BJP	216 (39.42)	VBA	202 (36.86)	14 (2.56)	INC	97 (17.7)	33 (6.02)
75	INC	304 (41.64)	BJP	261 (35.75)	43 (5.89)	VBA	153 (20.96)	12 (1.64)
76	INC	341 (49.35)	BJP	247 (35.75)	94 (13.6)	VBA	92 (13.31)	11 (1.59)
77	BJP	148 (43.79)	INC	139 (41.12)	9 (2.67)	VBA	47 (13.91)	4 (1.18)
78	INC	223 (61.94)	BJP	59 (16.39)	164 (45.55)	VBA	57 (15.83)	21 (5.83)
79	VBA	318 (41.35)	BJP	240 (31.21)	78 (10.14)	INC	168 (21.85)	43 (5.59)
80	VBA	318 (43.56)	BJP	249 (34.11)	69 (9.45)	INC	133 (18.22)	30 (4.11)
81	VBA	186 (46.04)	BJP	144 (35.64)	42 (10.4)	INC	64 (15.84)	10 (2.48)
82	VBA	415 (59.8)	BJP	143 (20.61)	272 (39.19)	INC	105 (15.13)	31 (4.47)
83	VBA	324 (45.89)	BJP	220 (31.16)	104 (14.73)	INC	134 (18.98)	28 (3.97)
84	BJP	224 (41.95)	VBA	148 (27.72)	76 (14.23)	INC	136 (25.47)	26 (4.87)
85	BJP	174 (41.33)	INC	135 (32.07)	39 (9.26)	VBA	99 (23.52)	13 (3.09)
86	BJP	427 (55.24)	INC	184 (23.8)	243 (31.44)	VBA	136 (17.59)	26 (3.36)
87	BJP	309 (47.25)	VBA	175 (26.76)	134 (20.49)	INC	158 (24.16)	12 (1.83)
88	BJP	296 (39.89)	INC	210 (28.3)	86 (11.59)	VBA	204 (27.49)	32 (4.31)
89	BJP	358 (42.07)	INC	272 (31.96)	86 (10.11)	VBA	199 (23.38)	22 (2.59)
90	BJP	363 (53.78)	VBA	148 (21.93)	215 (31.85)	INC	136 (20.15)	28 (4.15)
91	BJP	434 (54.05)	VBA	218 (27.15)	216 (26.9)	INC	124 (15.44)	27 (3.36)
92	BJP	412 (57.7)	VBA	198 (27.73)	214 (29.97)	INC	69 (9.66)	35 (4.9)
93	BJP	384 (44.19)	VBA	329 (37.86)	55 (6.33)	INC	123 (14.15)	33 (3.8)
94	VBA	231 (42.15)	INC	173 (31.57)	58 (10.58)	BSP	68 (12.41)	76 (13.87)
95	INC	275 (46.06)	BJP	166 (27.81)	109 (18.25)	VBA	116 (19.43)	40 (6.7)
96	INC	295 (54.23)	BJP	213 (39.15)	82 (15.08)	VBA	28 (5.15)	8 (1.47)
97	INC	336 (47.59)	BJP	258 (36.54)	78 (11.05)	VBA	86 (12.18)	26 (3.68)
98	INC	346 (51.03)	BJP	221 (32.6)	125 (18.43)	VBA	91 (13.42)	20 (2.95)
99	INC	259 (52.75)	BJP	171 (34.83)	88 (17.92)	VBA	32 (6.52)	29 (5.91)
100	INC	293 (44.6)	BJP	288 (43.84)	5 (0.76)	VBA	36 (5.48)	40 (6.09)
101	BJP	359 (51.88)	INC	287 (41.47)	72 (10.41)	VBA	24 (3.47)	22 (3.18)
102	INC	371 (50.61)	BJP	286 (39.02)	85 (11.59)	VBA	57 (7.78)	19 (2.59)
103	INC	379 (54.93)	BJP	207 (30)	172 (24.93)	VBA	70 (10.14)	34 (4.93)
104	INC	280 (49.21)	BJP	204 (35.85)	76 (13.36)	VBA	65 (11.42)	20 (3.51)
105	INC	239 (47.99)	BJP	174 (34.94)	65 (13.05)	VBA	53 (10.64)	32 (6.43)

Contd....

Socio-Economic Amenities - Rural

Access to Education Facilities

Particulars	Number of Villages (% of Population)				
	Available	Not Available	If Not Available (Distance of Nearest Facility)		
			A	B	C
Govt. Primary School	253 (100)	9 (0)	9 (0)	0 (0)	0 (0)
Private Primary School	11 (17)	251 (83)	0 (0)	0 (0)	0 (0)
Govt. Middle School	124 (75)	138 (25)	83 (16)	34 (6)	0 (0)
Private Middle School	38 (33)	224 (67)	17 (3)	4 (0)	0 (0)
Govt. Secondary School	72 (55)	190 (45)	72 (16)	52 (14)	4 (1)
Private Secondary School	5 (6)	257 (94)	47 (11)	13 (2)	1 (0)
Govt. Senior Secondary School	32 (31)	230 (69)	61 (20)	81 (24)	17 (6)
Private Senior Secondary School	5 (8)	257 (92)	46 (14)	19 (4)	5 (1)
Govt. Arts and Science Degree College	0 (0)	262 (100)	25 (8)	49 (20)	55 (18)
Private Arts and Science Degree College	5 (12)	257 (88)	33 (11)	45 (13)	50 (18)
Govt. Engineering College	0 (0)	262 (100)	10 (4)	27 (12)	137 (52)
Private Engineering College	0 (0)	262 (100)	8 (2)	23 (7)	57 (23)
Govt. Medicine College	0 (0)	262 (100)	6 (2)	18 (8)	162 (61)
Private Medicine College	0 (0)	262 (100)	8 (2)	19 (6)	49 (20)
Govt. Management Institute	0 (0)	262 (100)	8 (3)	26 (9)	170 (65)
Private Management Institute	0 (0)	262 (100)	5 (2)	12 (4)	41 (19)
Govt. Polytechnic	0 (0)	262 (100)	8 (7)	27 (10)	187 (69)
Private Polytechnic	0 (0)	262 (100)	3 (1)	4 (1)	33 (12)
Govt. Vocational Training School/ITI	0 (0)	262 (100)	8 (7)	26 (10)	187 (69)
Private Vocational Training School/ITI	1 (0)	261 (100)	3 (1)	4 (1)	33 (12)
Govt. Non Formal Training Centre	0 (0)	262 (100)	5 (1)	15 (6)	184 (69)
Private Non Formal Training Centre	0 (0)	262 (100)	5 (2)	12 (4)	41 (19)
Govt. School For Disabled	0 (0)	262 (100)	5 (1)	15 (6)	184 (69)
Private School For Disabled	0 (0)	262 (100)	5 (2)	12 (4)	41 (19)
Government Others	0 (0)	262 (100)	0 (0)	0 (0)	0 (0)
Private Others	2 (6)	260 (94)	0 (0)	0 (0)	0 (0)

Note : Distance A : Less than 5 km; B : Between 5-10 km; C : 10+ km.; Source : Data Analysis is based on 2011 Census.

DISCLAIMER

The Terms of Use and Disclaimer of Datanet India Private Limited (hereinafter referred to as "Datanet") for use of this analysis report of **Sakoli Assembly Constituency (Sakoli Vidhan Sabha)** :-

1. **Assembly Factbook™** is a Registered Trade Mark owned by Datanet.
2. All the maps are sketched and graphical representation only and have not been drawn to the scale and also not to represent the actual geographical area or boundary of the unit.
3. The data for the aforesaid analysis is based on authentic sources and has been culled from the various publications of Census, CSO and NSSO for district and block level data, various central and state government departments, Central & State Elections Commissions and the concerned Returning Officers' releases, Electoral Rolls, Election results and allied publications, internal assessment, surveys, estimates and analysis. Therefore, certain adjustment of data at micro level may have been done to arrive closer to the macro data.
4. Data have been provided on an "As Is" and "As AVAILABLE" basis
5. The colours shown in the maps or diagram and charts of a particular party, alliance or AC are indicative and do not represent them.
6. This publication which includes maps, sheets, graphs and data would be the property under copyright of Datanet only. The user may use these for its internal study, analysis and research purposes. It's public display, re-selling or any commercial uses by the user are not allowed.
7. Datanet has taken due care and caution in compilation and processing of data and allied information, but does not guarantee the accuracy, adequacy or completeness of any information/analysis and will be not responsible for any errors or omissions or for the results obtained from the use of such information/analysis.
8. All the contents for the publication have been culled from various authentic sources and Datanet reasonably believes such sources to be reliable, but does not make any representations, express or implied as to the accuracy or fitness of use of such information. The information or contents of the information/analysis do not constitute advice and should not be relied upon in making (or refraining from making) any decision. Any reliance placed upon the information provided by Datanet is the sole responsibility and strictly at the user's risk.
9. In no event will Datanet be liable for any damages (including, without limitation, damages for loss of business projects, or loss of profits) arising in contract, tort or otherwise from the use of or inability to use any of its contents, or from any action taken (or refrained from being taken) as a result of using the analysis or any of its contents. Datanet its directors, owners, editors, officials, employees, distributor and agents or any associate will not be liable for any errors in the information contained or any consequences arising from the use of the contents of the provided information/analysis.
10. If any provision of these terms and conditions is held invalid or illegal or unenforceable for any reason by any court of competent jurisdiction, such provision shall be severed and the remainder of provisions of the terms and conditions shall continue in full force and effect as if the Term of Use had been executed with the invalid, illegal or unenforceable provision eliminated.
11. If there are any discrepancies in the information provided, please bring it to attention of Datanet for suitable rectification measures.

**Buy Online This Complete Book At
Datanet India eBooks Store**

www.indiastatpublications.com

or go directly at

[http://www.indiastatpublications.com/
Assembly_factbook/Maharashtra/Bhandara-Gondiya/ Sakoli](http://www.indiastatpublications.com/Assembly_factbook/Maharashtra/Bhandara-Gondiya/Sakoli)

 **indiastat**elections

ISBN : 978-93-5293-334-1



9 789352 933341