



Maharashtra

Assembly Factbook™

Bhiwandi East Assembly Constituency



Key Electoral Data of Bhiwandi East
Assembly Constituency (Vidhan Sabha)

Maharashtra

Assembly FactbookTM

Bhiwandi East Assembly Constituency



Bhiwandi East Vidhan Sabha

Editor & Director

Dr. R.K. Thukral

Research Editor

Dr. Shafeeq Rahman

Compiled, Researched and Published by Datanet India Pvt. Ltd.

D-100, 1st Floor,

Okhla Industrial Area, Phase-I,
New Delhi- 110020.

Ph.: 91-11- 43580781-84

Email : support@indiastatpublications.com

Website : www.indiastatelections.com

Online Book Store :

www.indiastatpublications.com

Report No. : AFB/MH-137-0125

ISBN : 978-93-86662-35-4

First Edition : January, 2018

Eighth Updated Edition : January, 2025

Price : Rs. 11500/-

US\$ 310

© Datanet India Pvt. Ltd.

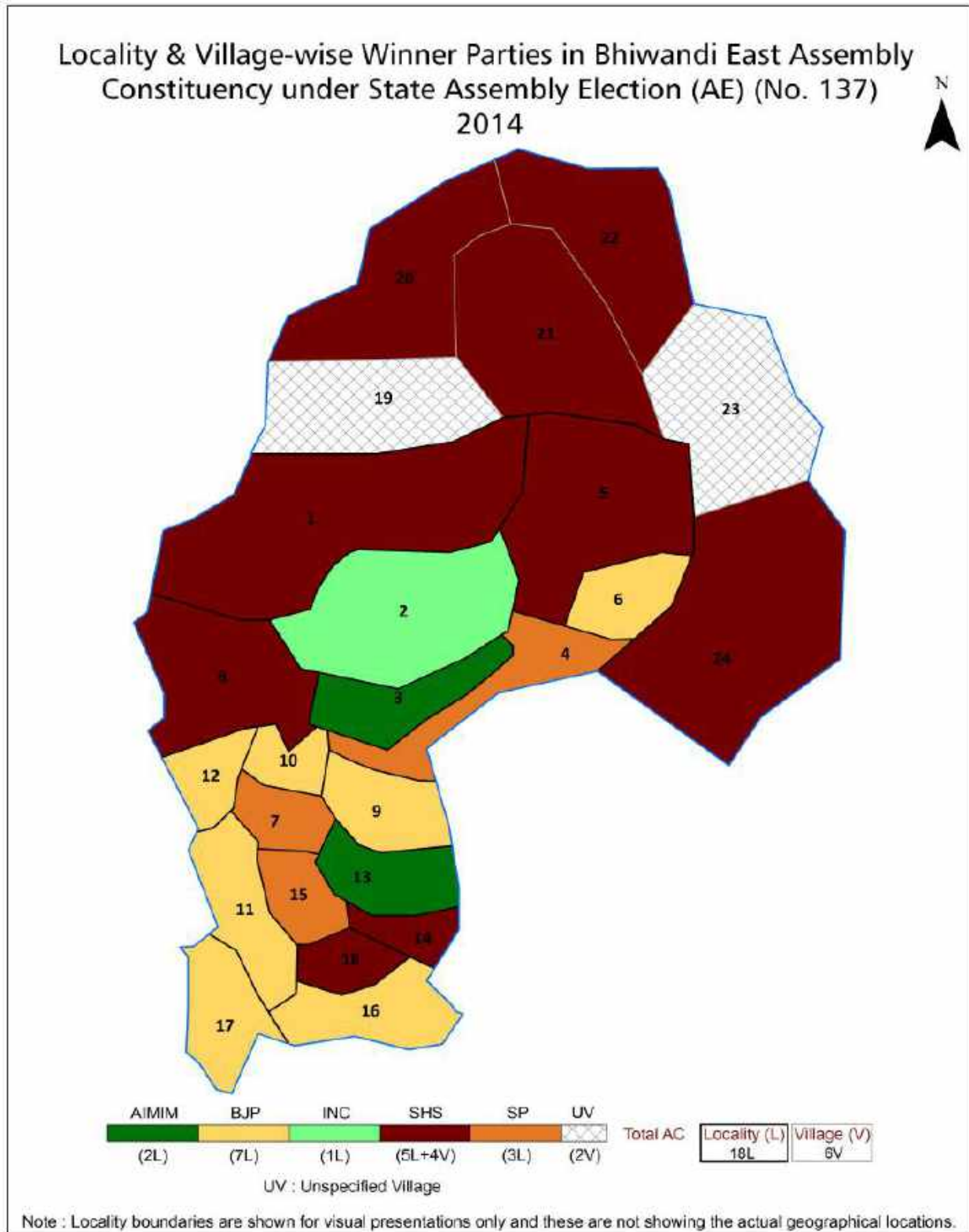
All rights reserved. No part of this book may be reproduced, stored in a retrieval system or transmitted in any form or by any means, mechanical photocopying, photographing, scanning, recording or otherwise without the prior written permission of the publisher. Please refer to Disclaimer at page no. 143 for the use of this publication.

Printed in India

Contents

No.	Particulars	Page No.
	Introduction	
1	Assembly Constituency - (Vidhan Sabha) at a Glance Features of Assembly as per Delimitation Commission of India (2008)	1-2
	Location and Political Maps	
2	Location Map Boundaries of Assembly Constituency - (Vidhan Sabha in District Boundaries of Assembly Constituency under Parliamentary Constituency - (Lok Sabha) Locality & Village-wise Winner Parties- 2024-PE, 2024-AE, 2019-PE, 2019-AE and 2014-AE	3-10
	Administrative Setup (2011)	
3	District Sub-district Towns Villages Inhabited Villages Uninhabited Villages Village Panchayat Intermediate Panchayat	11-13
	Demographics (2011)	
4	Population Households Rural/Urban Population Villages by Population Size Sex Ratio (Total & 0-6 Years) Religious Population Social Population Literacy Rate	14-15
	Electoral Features	
5	Important Dates of Last Elections Held Electors by Gender Service Electors Voters Voters Turnout Polling Stations & Average Number of Electors per Polling Station Electors by Age Group Present Elected Representatives	16-21
	Historical Summary Election Results	
6	Vote Share of Major Parties Winning Margin (Number & Percentage) Polarity of Parties Summary Result of Assembly Segment of Parliamentary Elections 2024, 2019, 2014 and 2009 Summary Result of Assembly Elections 2024, 2019, 2014 and 2009	22-31
	Polling Station Level Election Results	
7	Name and Number of Polling Station 2024-PE, 2024-AE, 2019-PE, 2019-AE and 2014-AE Polling Station-wise Electors, Voters & Voters Turnout 2024-PE, 2024-AE, 2019-PE, 2019-AE and 2014-AE Polling Station wise Elections Results 2024-PE, 2024-AE, 2019-PE, 2019-AE and 2014-AE	32-121
	Share of Assembly Constituency	
8	Share of Assembly Constituency - (Vidhan Sabha) in State, District and Parliamentary Constituency - (Lok Sabha)	122
	Socio-Economic Amenities (2011)	
9	Access to Administrative Units Agricultural, Manufacturing and Industrial Commodities Demographic Indicators Education Health & Manpower Drinking Water Supply Sanitation Entertainment and Recreations Infrastructure Power Food Allocation Distribution and Marketing of Agriculture Commodities Infrastructure Transport and Road Infrastructure Communication Banking and Financial Services Land Use Irrigation Source	124-138
10	Abbreviation & Sources	140-141
11	Disclaimer	143

Location & Political Map



Administrative Setup

List of Village Panchayat & Intermediate Panchayat (Block) Name - 2011

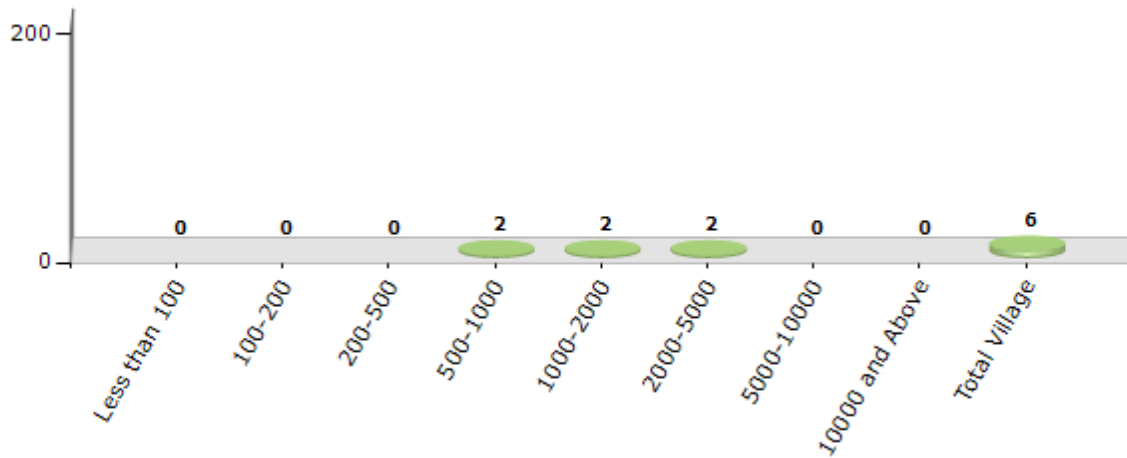
Village Name	Village Panchayat Name	Intermediate Panchayat Name
Bhinar	Bhinar	Bhiwandi
Gorsai	Gorsai	Bhiwandi
Nimbavali	Nimbavali	Bhiwandi
Sawandhe	Gorsai	Bhiwandi
Walshind	Sonale	Bhiwandi
Yewai	Yewai	Bhiwandi

Demographics

Number of Villages by Population Size - 2011

Less than 100	100-200	200-500	500-1000	1000-2000	2000-5000	5000-10000	10000 and Above	Total Village
0	0	0	2	2	2	0	0	6

Number of Villages by Population Size - 2011

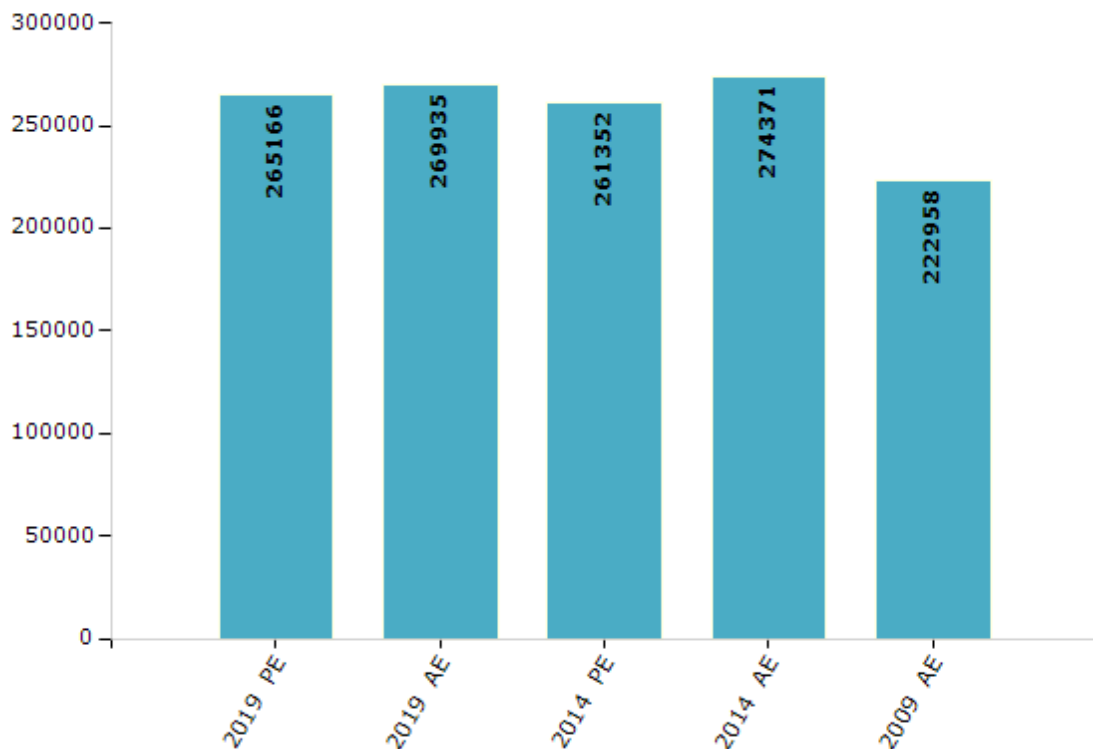


Electoral Features

Electors by Male & Female

Year	Male	Female	Others	Total	Year	Male	Female	Others	Total
2019 PE	161493	103649	24	265166	1999 AE	-	-	-	-
2019 AE	163985	105923	27	269935	1995 AE	-	-	-	-
2014 PE	162811	98533	8	261352	1990 AE	-	-	-	-
2014 AE	171797	102573	1	274371	1985 AE	-	-	-	-
2009 PE	-	-	-	-	1980 AE	-	-	-	-
2009 AE	138168	84790	-	222958	1978 AE	-	-	-	-
2004 PE	-	-	-	-	1972 AE	-	-	-	-
2004 AE	-	-	-	-	1967 AE	-	-	-	-
1999 PE	-	-	-	-	1962 AE	-	-	-	-

Number of Electors



Note : AE : Assembly Election, PE : Assembly Segment of Parliamentary Election

Historical Summary Election Results

Summary Result of Assembly Election - 2014

Candidate Name	Party	Votes	Votes %
Rupesh Laxman Mhatre	SHS	33541	27.56
Santosh Manjayya Shetty	BJP	30148	24.77
Abu Farhan Azmi	SP	17541	14.41
Khan Md. Akram Abdul Hannam	AIMIM	14577	11.98
Ansari Mo. Fajil	INC	11257	9.25
Mohammad Khalid Guddu	NCP	9057	7.44
Co. Vijay Kamble	CPI	1563	1.28
Tejesh Ramdas Patil	BVA	1414	1.16
Alam Bhai	BSP	840	0.69
Abdul Salam Jamaluddin	IND	326	0.27
Irfan Abubkar Memon	AwVP	200	0.16
Appasha Hanmant Mhaske	IND	174	0.14
Khan Habibur Rehman Obadur Rehman	PECP	167	0.14
Vanga Narayan Pratap	IND	153	0.13
Mudliyar Tandav Govindswami	IND	130	0.11
	NOTA	612	0.5

Polling Station Level Election Results

Number and Name of Polling Stations (PS) (2019 AE)

Number of Polling Stations	Name of Polling Stations	Number of Polling Stations	Name of Polling Stations
1	Grampanchayat Office, Ground floor room no.1, gorsai, Tal - Bhiwandi, Dist - Thane Pincode 421302	22	B.N.C.M.C School No.86 Bala Compound, Nizampura First Floor Room No.1, Tal - Bhiwandi, Dist - Thane Pincode 421302
2	Samarth Vyayam School , Gorsai, Tal - Bhiwandi, Dist - Thane Pincode 421302	23	B.N.C.M.C School No.86 Bala Compound, Nizampura First Floor Room No.2, Tal - Bhiwandi, Dist - Thane Pincode 421302
3	Zilla parishad Anganwadi Building gorsai, Tal - Bhiwandi, Dist - Thane Pincode 421302	24	B.N.C.M.C School No.86 Bala Compound, Nizampura First Floor Room No.3, Tal - Bhiwandi, Dist - Thane Pincode 421302
4	Anganwadi ,Savande, Tal - Bhiwandi, Dist - Thane Pincode 421302	25	B.N.C.M.C School No.86 Bala Compound, Nizampura First Floor Room No.4, Tal - Bhiwandi, Dist - Thane Pincode 421302
5	Zilha Parishad primary School, Gorsai Savande New Building, Tal - Bhiwandi, Dist - Thane Pincode 421302	26	B.N.C.M.C School No.86 Bala Compound, Nizampura First Floor Room No.5, Tal - Bhiwandi, Dist - Thane Pincode 421302
6	Zilla parishad primary school bhinar , room no. 1, Tal - Bhiwandi, Dist - Thane Pincode 421302	27	B.N.C.M.C School No.86 Bala Compound, Nizampura , Secound Floor Room No.1, Tal - Bhiwandi, Dist - Thane Pincode 421302
7	Zilla parishad primary school bhinar , room no. 2, Tal - Bhiwandi, Dist - Thane Pincode 421302	28	B.N.C.M.C School No.86 Bala Compound, Nizampura , Secound Floor Room No.2, Tal - Bhiwandi, Dist - Thane Pincode 421302
8	Zilla parishad primary School, Room No.1 Nimbavali, Tal - Bhiwandi, Dist - Thane Pincode 421302	29	B.N.C.M.C School No.86 Bala Compound, Nizampura , Secound Floor Room No.3, Tal - Bhiwandi, Dist - Thane Pincode 421302
9	Z.P. Primary School Valshind, Tal - Bhiwandi, Dist - Thane Pincode 421302	30	B.N.C.M.C School No.86 Bala Compound, Nizampura , Secound Floor Room No.4, Tal - Bhiwandi, Dist - Thane Pincode 421302
10	B.N.C.M.C. new school chavindra Ground floor, Room No 1, Tal - Bhiwandi, Dist - Thane Pincode 421302	31	B.N.C.M.C School No.86 Bala Compound, Nizampura vyayam shala ,first room no.1, Tal - Bhiwandi, Dist - Thane Pincode 421302
11	B.N.C.M.C. new school chavindra Ground floor, Room No 2, Tal - Bhiwandi, Dist - Thane Pincode 421302	32	B.N.C.M.C School No.86 Bala Compound, Nizampura Principal Office Second Floor, Tal - Bhiwandi, Dist - Thane Pincode 421302
12	B.N.C.M.C. new school chavindra Ground floor, Room No 3, Tal - Bhiwandi, Dist - Thane Pincode 421302	33	B.N.C.M.C School No.86 Bala Compound, Nizampura Gym Ground Floor, Partition 1, Tal - Bhiwandi, Dist - Thane Pincode 421302
13	B.N.C.M.C. new school chavindra Ground floor, Room No 4, Tal - Bhiwandi, Dist - Thane Pincode 421302	34	B.N.C.M.C School No.86 Bala Compound, Nizampura Gym Ground Floor, Partition 2, Tal - Bhiwandi, Dist - Thane Pincode 421302
14	B.N.C.M.C. new school chavindra Ground floor, Room No 5, Tal - Bhiwandi, Dist - Thane Pincode 421302	35	B.N.C.M.C.school no 53, vetalpada ground floor room no 1, Tal - Bhiwandi, Dist - Thane Pincode 421302
15	B.N.C.M.C. new school chavindra Ground floor, Room No 6, Tal - Bhiwandi, Dist - Thane Pincode 421302	36	B.N.C.M.C.school no 53, vetalpada first floor room no 1, Tal - Bhiwandi, Dist - Thane Pincode 421302
16	B.N.C.M.C School No.86 Bala Compound, Nizampura Gr. Floor Room No.1, Tal - Bhiwandi, Dist - Thane Pincode 421302	37	B.N.C.M.C. school no 53 vetalpada ground floor room no 2, Tal - Bhiwandi, Dist - Thane Pincode 421302
17	B.N.C.M.C School No.86 Bala Compound, Nizampura Gr. Floor Room No.2, Tal - Bhiwandi, Dist - Thane Pincode 421302	38	Office of the dy.engineer water supply room no 1, Tal - Bhiwandi, Dist - Thane Pincode 421302
18	B.N.C.M.C School No.86 Bala Compound, Nizampura Gr. Floor Room No.3, Tal - Bhiwandi, Dist - Thane Pincode 421302	39	Office of the dy.engineer water supply room no 2, Tal - Bhiwandi, Dist - Thane Pincode 421302
19	B.N.C.M.C School No.86 Bala Compound, Nizampura Gr. Floor Room No.4, Tal - Bhiwandi, Dist - Thane Pincode 421302	40	B.N.C.M.C. School No. 70, Behind I.G.M. Hospital, Ground Floor, Room No. 1, Tal - Bhiwandi, Dist - Thane Pincode 421302
20	B.N.C.M.C School No.86 Bala Compound, Nizampura Gr. Floor Room No.5, Tal - Bhiwandi, Dist - Thane Pincode 421302	41	B.N.C.M.C. School No. 70, Behind I.G.M. Hospital, Ground Floor, Room No. 2, Tal - Bhiwandi, Dist - Thane Pincode 421302
21	B.N.C.M.C School No.86 Bala Compound, Nizampura Gr. Floor Room No.6, Tal - Bhiwandi, Dist - Thane Pincode 421302	42	Padmashree anna saheb jadhav bhag school Nagaon Ground floor, room no 1, Tal - Bhiwandi, Dist - Thane Pincode 421302

Contd....

Polling Station Level Election Results

Polling Station-wise Votes Secured by Overall Top Five Parties in Bhiwandi East Assembly in Assembly Election (AE) under Bhiwandi Parliamentary Constituency in Maharashtra (2019)

Number of Polling Station	Winner - Rais Kasam Shaikh (SP)	Runner-up - Rupesh Laxman Mhatre (SHS)	3rd - Santosh Manjayya Shetty (INC)	4th - Budhesh Laxman Jadhav (VBA)	5th - Manoj Waman Gulvi (MNS)	NOTA	Other	Total Votes Secured
36	273	67	104	1	2	1	2	450
37	336	22	159	2	1	2	8	530
38	483	36	146	2	1	2	15	685
39	329	23	87	0	2	0	5	446
40	348	48	152	0	6	2	21	577
41	377	23	145	1	1	2	16	565
42	19	162	30	0	5	3	6	225
43	520	55	64	1	2	4	17	663
44	461	24	62	4	0	3	14	568
45	400	57	67	1	1	0	18	544
46	170	48	35	2	1	1	10	267
47	211	53	75	3	0	1	8	351
48	34	388	119	6	3	2	17	569
49	9	202	39	3	3	2	7	265
50	12	211	114	59	4	2	20	422
51	19	338	100	43	13	2	21	536
52	31	380	45	5	10	5	9	485
53	211	155	51	4	4	1	8	434
54	229	146	51	1	1	1	14	443
55	20	205	44	8	13	0	9	299
56	209	178	51	3	5	3	17	466
57	143	192	75	3	5	3	10	431
58	144	142	35	6	10	0	15	352
59	23	107	43	3	5	0	7	188
60	22	155	33	2	5	2	3	222
61	22	406	45	9	10	4	10	506
62	645	40	80	0	0	1	6	772
63	457	31	131	4	4	2	11	640
64	376	19	79	1	1	3	12	491
65	345	33	86	0	2	0	8	474
66	462	17	114	1	0	2	11	607
67	206	81	75	1	4	4	6	377
68	11	255	145	0	11	1	2	425
69	117	164	73	0	8	1	7	370
70	402	109	138	7	6	5	8	675

Contd....

Polling Station Level Election Results

Winner, Runner-up and 3rd Party Position & Winning Margin According to Polling Stations in Bhiwandi East Assembly in Assembly Election (AE) under Bhiwandi Parliamentary Constituency in Maharashtra (2019)

Polling Station Number	Winner Party	Winner Votes (%)	Runner-up Party	Runner-up Votes (%)	Winning Margin Votes (%)	Third Party	Third Party Votes (%)	Other Votes (%)
71	SP	406 (83.2)	INC	59 (12.09)	347 (71.11)	SHS	13 (2.66)	10 (2.05)
72	SP	423 (83.43)	INC	58 (11.44)	365 (71.99)	SHS	14 (2.76)	12 (2.37)
73	SP	583 (80.86)	INC	100 (13.87)	483 (66.99)	SHS	20 (2.77)	18 (2.5)
74	SP	354 (79.37)	INC	66 (14.8)	288 (64.57)	SHS	19 (4.26)	7 (1.57)
75	SP	277 (73.47)	INC	62 (16.45)	215 (57.02)	SHS	31 (8.22)	7 (1.86)
76	SHS	182 (50.28)	VBA	85 (23.48)	97 (26.8)	INC	44 (12.15)	51 (14.09)
77	SP	157 (49.84)	SHS	72 (22.86)	85 (26.98)	INC	71 (22.54)	15 (4.76)
78	SP	168 (43.41)	SHS	123 (31.78)	45 (11.63)	INC	75 (19.38)	21 (5.43)
79	SHS	141 (32.41)	INC	133 (30.57)	8 (1.84)	SP	86 (19.77)	75 (17.24)
80	SHS	319 (62.55)	INC	161 (31.57)	158 (30.98)	MNS	10 (1.96)	20 (3.92)
81	SHS	263 (44.58)	INC	147 (24.92)	116 (19.66)	SP	144 (24.41)	36 (6.1)
82	SHS	149 (47.76)	SP	82 (26.28)	67 (21.48)	INC	54 (17.31)	27 (8.65)
83	SHS	170 (59.65)	SP	68 (23.86)	102 (35.79)	INC	39 (13.68)	8 (2.81)
84	SHS	249 (73.89)	INC	57 (16.91)	192 (56.98)	SP	4 (1.19)	27 (8.01)
85	SHS	229 (73.16)	INC	51 (16.29)	178 (56.87)	SP	8 (2.56)	25 (7.99)
86	SHS	367 (74.75)	INC	84 (17.11)	283 (57.64)	MNS	3 (0.61)	37 (7.54)
87	SHS	211 (67.2)	INC	72 (22.93)	139 (44.27)	SP	8 (2.55)	23 (7.32)
88	SHS	132 (61.97)	INC	67 (31.46)	65 (30.51)	SP	8 (3.76)	6 (2.82)
89	SHS	224 (72.49)	INC	59 (19.09)	165 (53.4)	SP	10 (3.24)	16 (5.18)
90	SHS	269 (62.27)	INC	120 (27.78)	149 (34.49)	SP	5 (1.16)	38 (8.8)
91	SP	319 (50.16)	INC	196 (30.82)	123 (19.34)	SHS	87 (13.68)	34 (5.35)
92	SHS	199 (61.23)	INC	84 (25.85)	115 (35.38)	MNS	10 (3.08)	32 (9.85)
93	SHS	260 (54.05)	INC	171 (35.55)	89 (18.5)	VBA	8 (1.66)	42 (8.73)
94	SHS	251 (50.4)	INC	207 (41.57)	44 (8.83)	VBA	14 (2.81)	26 (5.22)
95	SHS	338 (66.14)	INC	85 (16.63)	253 (49.51)	VBA	67 (13.11)	21 (4.11)
96	SHS	242 (49.49)	INC	176 (35.99)	66 (13.5)	VBA	44 (9)	27 (5.52)
97	INC	381 (64.58)	SHS	172 (29.15)	209 (35.43)	BSP	3 (0.51)	34 (5.76)
98	SHS	316 (56.13)	INC	207 (36.77)	109 (19.36)	SP	7 (1.24)	33 (5.86)
99	SHS	247 (54.41)	INC	170 (37.44)	77 (16.97)	MNS	2 (0.44)	35 (7.71)
100	SHS	293 (59.92)	INC	175 (35.79)	118 (24.13)	VBA	2 (0.41)	19 (3.89)
101	SHS	226 (46.79)	INC	223 (46.17)	3 (0.62)	VBA	3 (0.62)	31 (6.42)
102	INC	141 (51.09)	SHS	119 (43.12)	22 (7.97)	MNS	3 (1.09)	13 (4.71)
103	INC	360 (61.43)	SHS	190 (32.42)	170 (29.01)	MNS	12 (2.05)	24 (4.1)
104	INC	177 (59)	SHS	96 (32)	81 (27)	VBA	15 (5)	12 (4)
105	INC	228 (41.91)	SP	176 (32.35)	52 (9.56)	SHS	130 (23.9)	10 (1.84)

Contd....

Socio-Economic Amenities - Rural

Access to Education Facilities

Particulars	Number of Villages (% of Population)				
	Available	Not Available	If Not Available (Distance of Nearest Facility)		
			A	B	C
Govt. Primary School	6 (100)	0 (0)	0 (0)	0 (0)	0 (0)
Private Primary School	1 (24)	5 (76)	0 (0)	0 (0)	0 (0)
Govt. Middle School	3 (56)	3 (44)	2 (20)	0 (0)	0 (0)
Private Middle School	1 (24)	5 (76)	0 (0)	0 (0)	0 (0)
Govt. Secondary School	2 (46)	4 (54)	0 (0)	0 (0)	0 (0)
Private Secondary School	1 (24)	5 (76)	3 (30)	0 (0)	0 (0)
Govt. Senior Secondary School	0 (0)	6 (100)	0 (0)	0 (0)	0 (0)
Private Senior Secondary School	1 (24)	5 (76)	3 (56)	2 (20)	0 (0)
Govt. Arts and Science Degree College	0 (0)	6 (100)	0 (0)	0 (0)	0 (0)
Private Arts and Science Degree College	0 (0)	6 (100)	4 (80)	2 (20)	0 (0)
Govt. Engineering College	0 (0)	6 (100)	0 (0)	0 (0)	0 (0)
Private Engineering College	0 (0)	6 (100)	4 (80)	2 (20)	0 (0)
Govt. Medicine College	0 (0)	6 (100)	0 (0)	0 (0)	0 (0)
Private Medicine College	0 (0)	6 (100)	0 (0)	0 (0)	6 (100)
Govt. Management Institute	0 (0)	6 (100)	0 (0)	0 (0)	0 (0)
Private Management Institute	0 (0)	6 (100)	0 (0)	0 (0)	6 (100)
Govt. Polytechnic	0 (0)	6 (100)	0 (0)	0 (0)	0 (0)
Private Polytechnic	0 (0)	6 (100)	4 (80)	2 (20)	0 (0)
Govt. Vocational Training School/ITI	0 (0)	6 (100)	6 (100)	0 (0)	0 (0)
Private Vocational Training School/ITI	0 (0)	6 (100)	0 (0)	0 (0)	0 (0)
Govt. Non Formal Training Centre	0 (0)	6 (100)	0 (0)	0 (0)	6 (100)
Private Non Formal Training Centre	0 (0)	6 (100)	0 (0)	0 (0)	0 (0)
Govt. School For Disabled	0 (0)	6 (100)	0 (0)	0 (0)	0 (0)
Private School For Disabled	0 (0)	6 (100)	5 (87)	1 (13)	0 (0)
Government Others	0 (0)	6 (100)	0 (0)	0 (0)	0 (0)
Private Others	6 (100)	0 (0)	0 (0)	0 (0)	0 (0)

Note : Distance A : Less than 5 km; B : Between 5-10 km; C : 10+ km.; Source : Data Analysis is based on 2011 Census.

DISCLAIMER

The Terms of Use and Disclaimer of Datanet India Private Limited (hereinafter referred to as "Datanet") for use of this analysis report of **Bhiwandi East Assembly Constituency (Bhiwandi East Vidhan Sabha)** :-

1. **Assembly Factbook™** is a Registered Trade Mark owned by Datanet.
2. All the maps are sketched and graphical representation only and have not been drawn to the scale and also not to represent the actual geographical area or boundary of the unit.
3. The data for the aforesaid analysis is based on authentic sources and has been culled from the various publications of Census, CSO and NSSO for district and block level data, various central and state government departments, Central & State Elections Commissions and the concerned Returning Officers' releases, Electoral Rolls, Election results and allied publications, internal assessment, surveys, estimates and analysis. Therefore, certain adjustment of data at micro level may have been done to arrive closer to the macro data.
4. Data have been provided on an "As Is" and "As AVAILABLE" basis
5. The colours shown in the maps or diagram and charts of a particular party, alliance or AC are indicative and do not represent them.
6. This publication which includes maps, sheets, graphs and data would be the property under copyright of Datanet only. The user may use these for its internal study, analysis and research purposes. It's public display, re-selling or any commercial uses by the user are not allowed.
7. Datanet has taken due care and caution in compilation and processing of data and allied information, but does not guarantee the accuracy, adequacy or completeness of any information/analysis and will be not responsible for any errors or omissions or for the results obtained from the use of such information/analysis.
8. All the contents for the publication have been culled from various authentic sources and Datanet reasonably believes such sources to be reliable, but does not make any representations, express or implied as to the accuracy or fitness of use of such information. The information or contents of the information/analysis do not constitute advice and should not be relied upon in making (or refraining from making) any decision. Any reliance placed upon the information provided by Datanet is the sole responsibility and strictly at the user's risk.
9. In no event will Datanet be liable for any damages (including, without limitation, damages for loss of business projects, or loss of profits) arising in contract, tort or otherwise from the use of or inability to use any of its contents, or from any action taken (or refrained from being taken) as a result of using the analysis or any of its contents. Datanet its directors, owners, editors, officials, employees, distributor and agents or any associate will not be liable for any errors in the information contained or any consequences arising from the use of the contents of the provided information/analysis.
10. If any provision of these terms and conditions is held invalid or illegal or unenforceable for any reason by any court of competent jurisdiction, such provision shall be severed and the remainder of provisions of the terms and conditions shall continue in full force and effect as if the Term of Use had been executed with the invalid, illegal or unenforceable provision eliminated.
11. If there are any discrepancies in the information provided, please bring it to attention of Datanet for suitable rectification measures.

**Buy Online This Complete Book At
Datanet India eBooks Store**

www.indiastatpublications.com

or go directly at

[http://www.indiastatpublications.com/
Assembly_factbook/Maharashtra/Bhiwandi/ Bhiwandi_East](http://www.indiastatpublications.com/Assembly_factbook/Maharashtra/Bhiwandi/Bhiwandi_East)

 **indiastat**elections

ISBN : 978-93-86662-35-4



9 789386 662354