



Maharashtra

Assembly Factbook™

Bhiwandi Rural Assembly Constituency



Key Electoral Data of Bhiwandi Rural
Assembly Constituency (Vidhan Sabha)

Maharashtra

Assembly Factbook™

Bhiwandi Rural Assembly Constituency



Bhiwandi Rural Vidhan Sabha

Editor & Director

Dr. R.K. Thukral

Research Editor

Dr. Shafeeq Rahman

Compiled, Researched and Published by Datanet India Pvt. Ltd.

D-100, 1st Floor,

Okhla Industrial Area, Phase-I,
New Delhi- 110020.

Ph.: 91-11- 43580781-84

Email : support@indiastatpublications.com

Website : www.indiastatelections.com

Online Book Store :

www.indiastatpublications.com

Report No. : AFB/MH-134-0125

ISBN : 978-93-5293-180-4

First Edition : January, 2018

Eighth Updated Edition : January, 2025

Price : Rs. 11500/-

US\$ 310

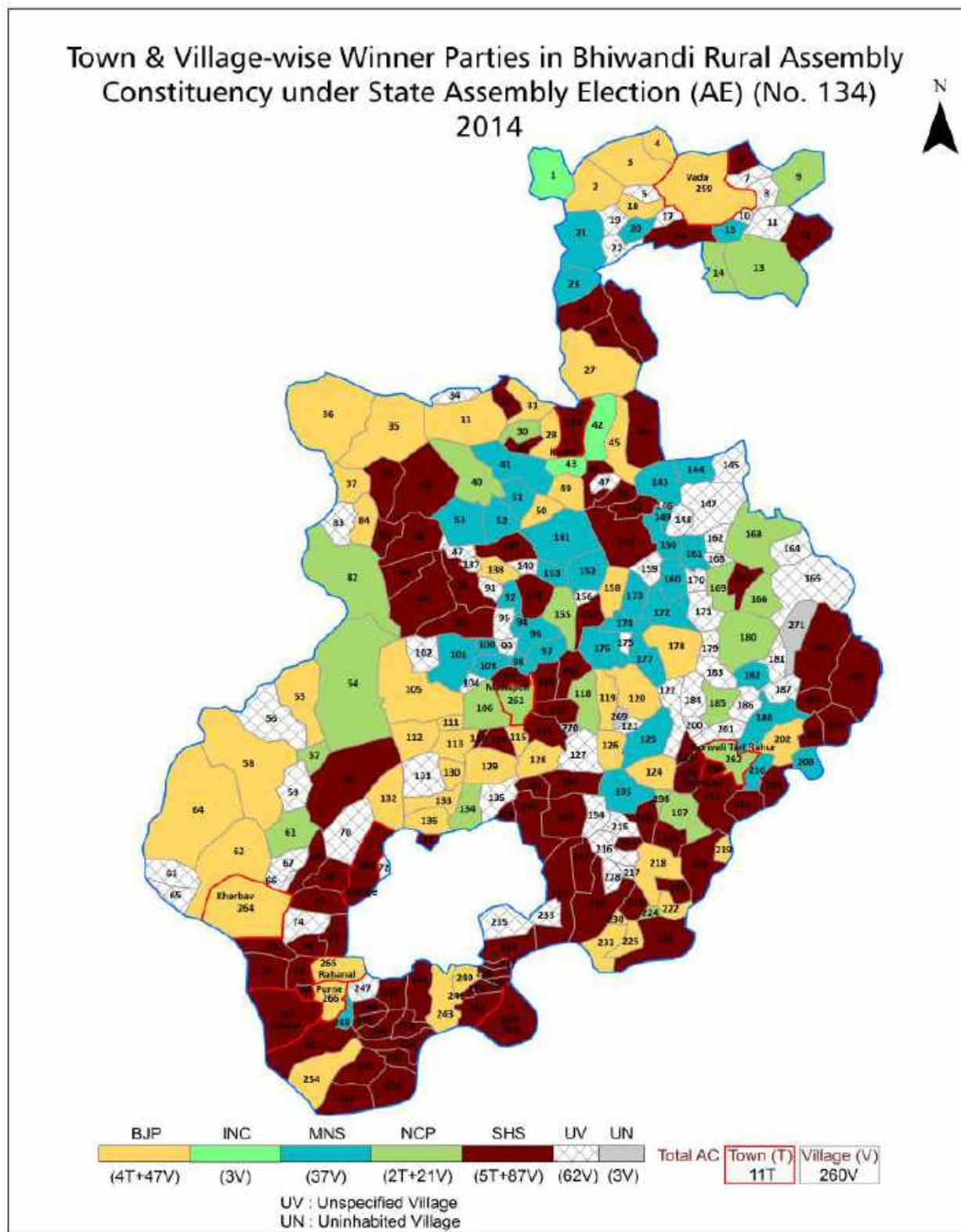
© Datanet India Pvt. Ltd.

All rights reserved. No part of this book may be reproduced, stored in a retrieval system or transmitted in any form or by any means, mechanical photocopying, photographing, scanning, recording or otherwise without the prior written permission of the publisher. Please refer to Disclaimer at page no. 206 for the use of this publication.

Printed in India

No.	Particulars	Page No.
	Introduction	
1	Assembly Constituency - (Vidhan Sabha) at a Glance Features of Assembly as per Delimitation Commission of India (2008)	1-2
	Location and Political Maps	
2	Location Map Boundaries of Assembly Constituency - (Vidhan Sabha in District Boundaries of Assembly Constituency under Parliamentary Constituency - (Lok Sabha) Town & Village-wise Winner Parties- 2024-PE, 2024-AE, 2019-PE, 2019-AE, 2014-PE and 2014-AE	3-10
	Administrative Setup (2011)	
3	District Sub-district Towns Villages Inhabited Villages Uninhabited Villages Village Panchayat Intermediate Panchayat	11-24
	Demographics (2011)	
4	Population Households Rural/Urban Population Towns and Villages by Population Size Sex Ratio (Total & 0-6 Years) Religious Population Social Population Literacy Rate	25-26
	Electoral Features	
5	Important Dates of Last Elections Held Electors by Gender Service Electors Voters Voters Turnout Polling Stations & Average Number of Electors per Polling Station Electors by Age Group Present Elected Representatives	27-32
	Historical Summary Election Results	
6	Vote Share of Major Parties Winning Margin (Number & Percentage Polarity of Parties Summary Result of Assembly Segment of Parliamentary Elections 2024, 2019, 2014 and 2009 Summary Result of Assembly Elections 2024, 2019, 2014 and 2009	33-42
	Polling Station Level Election Results	
7	Name and Number of Polling Station 2024-PE, 2024-AE, 2019-PE, 2019-AE, 2014-PE and 2014-AE Polling Station-wise Electors, Voters & Voters Turnout 2024-PE, 2024-AE, 2019-PE, 2019-AE, 2014-PE and 2014-AE Polling Station wise Elections Results 2024-PE, 2024-AE, 2019-PE, 2019-AE, 2014-PE & 2014-AE	43-184
	Share of Assembly Constituency	
8	Share of Assembly Constituency - (Vidhan Sabha) in State, District and Parliamentary Constituency - (Lok Sabha)	185
	Socio-Economic Amenities (2011)	
9	Access to Administrative Units Agricultural, Manufacturing and Industrial Commodities Demographic Indicators Education Health & Manpower Drinking Water Supply Sanitation Entertainment and Recreations Infrastructure Power Food Allocation Distribution and Marketing of Agriculture Commodities Infrastructure Transport and Road Infrastructure Communication Banking and Financial Services Land Use Irrigation Source	187-201
10	Abbreviation & Sources	203-204
11	Disclaimer	206

Location & Political Map



Administrative Setup

List of Village Panchayat & Intermediate Panchayat (Block) Name - 2011

Village Name	Village Panchayat Name	Intermediate Panchayat Name
Aatkoli	Talavali-Arjunali	Bhiwandi
Ainshet	Ainshet	Vada
Akaloli	Akaloli	Bhiwandi
Alimghar	Alimghar	Bhiwandi
Alkhivali	-	Bhiwandi
Alman	Alman	Vada
Amane	Amane	Bhiwandi
Ambadi	-	Bhiwandi
Ambarbhui	-	Vada
Angaon	-	Bhiwandi
Anhe	Dohole	Bhiwandi
Anjur	Anjur	Bhiwandi
Arjunali	Talavali-Arjunali	Bhiwandi
Ashivali	-	Bhiwandi
Asnoli Tarf Dugad	Group Gam, P. Asnoli	Bhiwandi
Asnoli Tarf Kunde	G P Dabhad	Bhiwandi
Awale	Awale	Bhiwandi
Awalwate	-	Bhiwandi
Bapgaon	Devrung	Bhiwandi
Base	Shirole	Bhiwandi
Bhadane	Bhadane	Bhiwandi
Bhare	-	Bhiwandi
Bharodi	Bharodi	Bhiwandi
Bhawale	Kukase	Bhiwandi
Bhiwali	Ganeshpuri	Bhiwandi
Bhoirgaon	Kukase	Bhiwandi
Bhokari	Bhokari	Bhiwandi
Bilavali	Bilavali	Vada
Borivali Tarf Sonale	Kukase	Bhiwandi

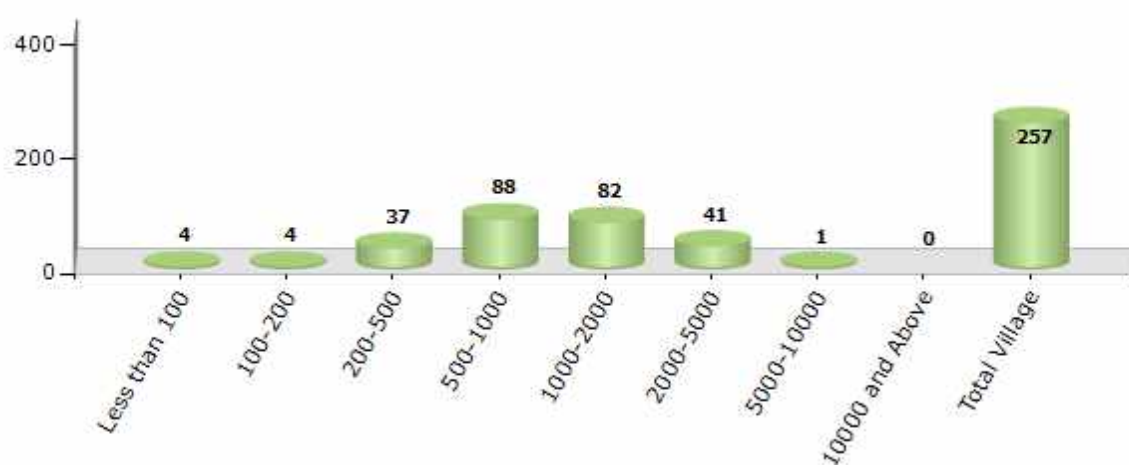
Contd....

Demographics

Number of Villages by Population Size - 2011

Less than 100	100-200	200-500	500-1000	1000-2000	2000-5000	5000-10000	10000 and Above	Total Village
4	4	37	88	82	41	1	0	257

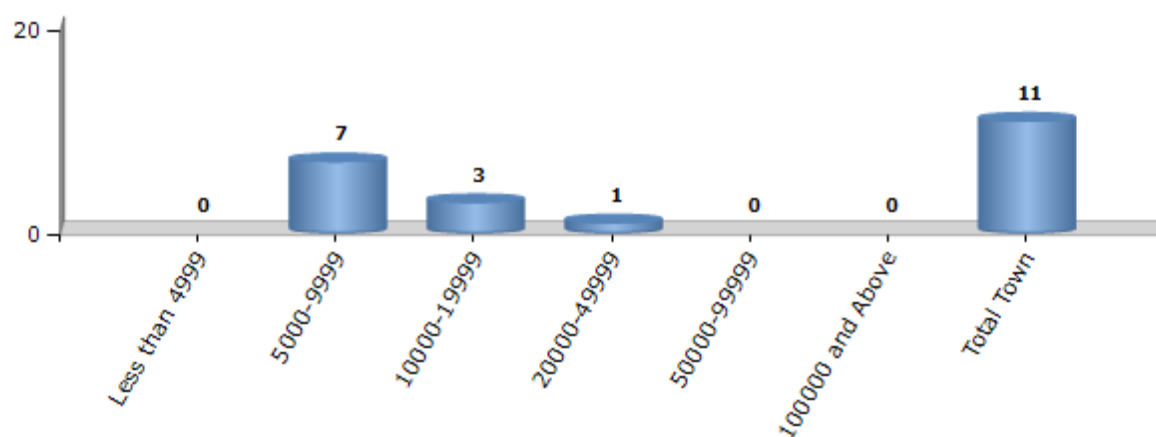
Number of Villages by Population Size - 2011



Number of Towns by Population Size - 2011

Less than 4999	5000-9999	10000-19999	20000-49999	50000-99999	100000 and Above	Total Town
0	7	3	1	0	0	11

Number of Towns by Population Size - 2011

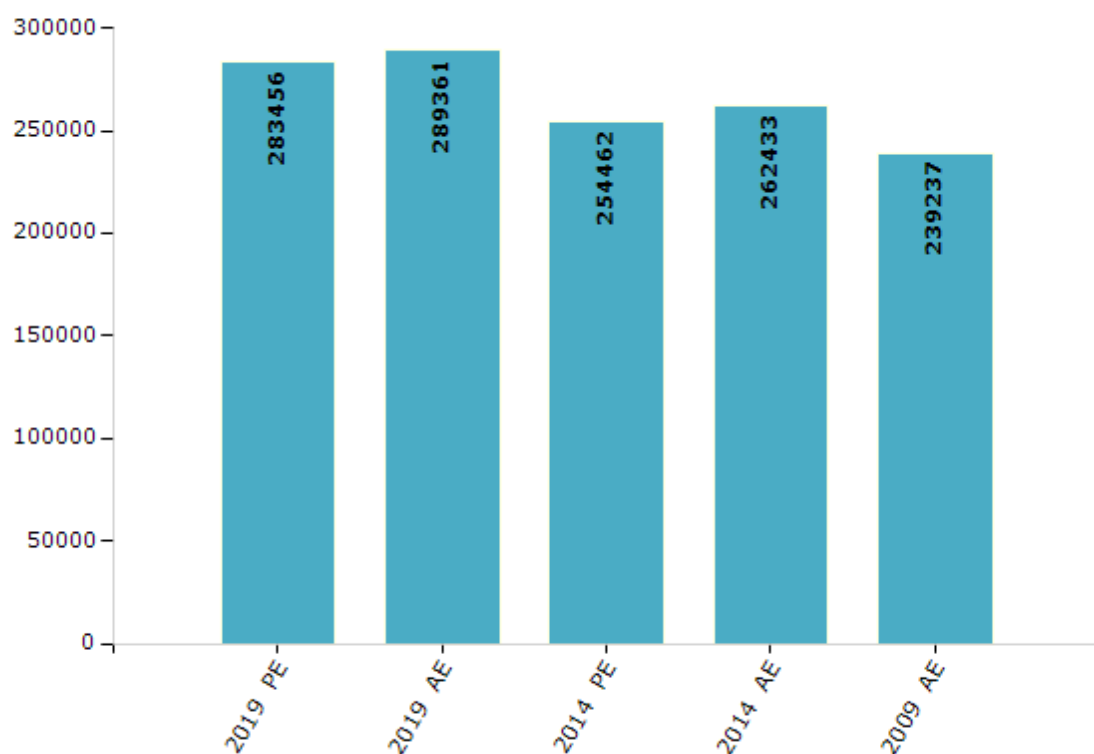


Electoral Features

Electors by Male & Female

Year	Male	Female	Others	Total	Year	Male	Female	Others	Total
2019 PE	148299	135150	7	283456	1999 AE	-	-	-	-
2019 AE	151134	138220	7	289361	1995 AE	-	-	-	-
2014 PE	135057	119405	0	254462	1990 AE	-	-	-	-
2014 AE	139074	123359	0	262433	1985 AE	-	-	-	-
2009 PE	-	-	-	-	1980 AE	-	-	-	-
2009 AE	125110	114127	-	239237	1978 AE	-	-	-	-
2004 PE	-	-	-	-	1972 AE	-	-	-	-
2004 AE	-	-	-	-	1967 AE	-	-	-	-
1999 PE	-	-	-	-	1962 AE	-	-	-	-

Number of Electors



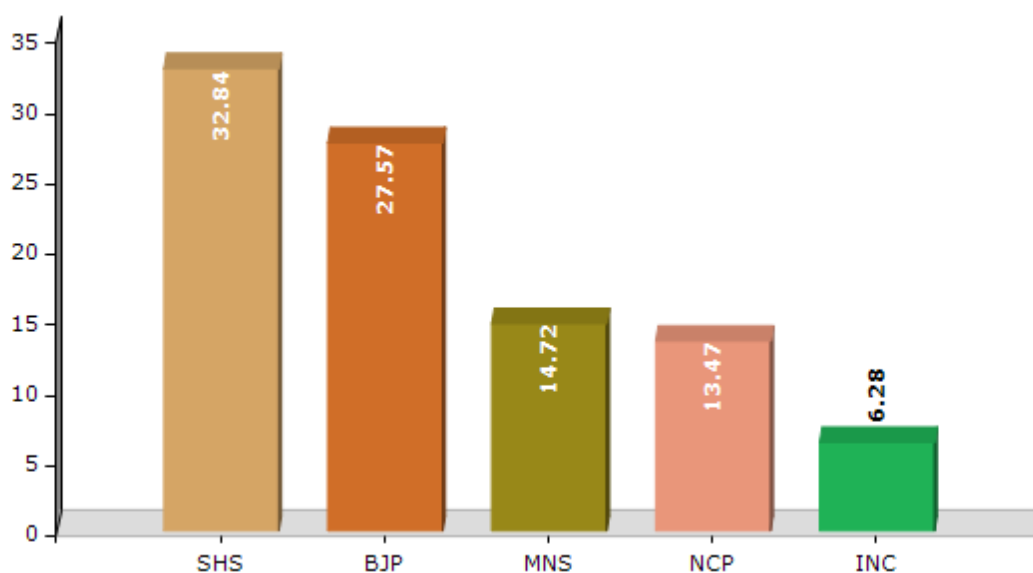
Note : AE : Assembly Election, PE : Assembly Segment of Parliamentary Election

Historical Summary Election Results

Summary Result of Assembly Election - 2014

Candidate Name	Party	Votes	Votes %
Shantaram Tukaram More	SHS	57082	32.84
Patil Shantaram Dundaram	BJP	47922	27.57
Dashrath Dundaram Patil	MNS	25580	14.72
Ghatal Mahadev Ambo	NCP	23413	13.47
Sachin Damodar Shingda	INC	10923	6.28
More Tukaram Suresh	BSP	2090	1.2
Dumada Rajesh Budhaji	BVA	1318	0.76
Wagh Balkrushna Janu	CPI	1268	0.73
Ananta Zipru Dalvi	IND	1145	0.66
Vinod Krushna Chaudhari	IND	790	0.45
	NOTA	2267	1.3

Votes Percentage of Top Parties - 2014



Polling Station Level Election Results

Number and Name of Polling Stations (PS) (2019 AE)

Number of Polling Stations	Name of Polling Stations	Number of Polling Stations	Name of Polling Stations
1	Z.P.Primary School Pali Room No.1, tal.wada, Dist.Palghar. 421303	22	Z.P.Primary School Alman Room No.1, tal.wada, Dist.Palghar. 421303
2	Z.P.Primary School Sapane Khu. Room No.1, tal.wada, Dist.Palghar. 421303	23	Z.P.Primary School Desai Room No.1, tal.wada, Dist.Palghar. 421303
3	Z.P.Primary School Sapane Bu. Room No.1, tal.wada, Dist.Palghar. 421303	24	Z. P. Primary School Aainshet Room No.1, tal.wada, Dist.Palghar. 421303
4	Grampanchayat Karanje Community Hall Room No.1, tal.wada, Dist.Palghar. 421303	25	Z.P.Primary School Gandhre, Room No. 1, tal.wada, Dist.Palghar. 421303
5	Z.P.Primary School Harosale Room No.1, tal.wada, Dist.Palghar. 421303	26	Z.P.Primary School Gandhre, Room No. 2, tal.wada, Dist.Palghar. 421303
6	Anganvadi, Ganesh maidan, Wada., tal.wada, Dist.Palghar. 421303	27	Z.P.Primary School Konsai Room No.1, tal.wada, Dist.Palghar. 421312
7	sab registai office,Wada., tal.wada, Dist.Palghar. 421303	28	Z.P.Primary School Jamghar Room No.1, tal.wada, Dist.Palghar. 421312
8	Z.P.Primary School, New Building, (Dagadi) Wada Room No. 1, tal.wada, Dist.Palghar. 421303	29	Z.P.Primary School Lakhmapur, Room No.1, tal.wada, Dist.Palghar. 421312
9	Z.P.Primary School, New Building, (Dagadi) Wada Room No. 2, tal.wada, Dist.Palghar. 421303	30	Z.P.Primary School Nehroli, Room No. 1, tal.wada, Dist.Palghar. 421312
10	Nagarpanchayat Office Wada, Ground Floor, Room No. 1, tal.wada, Dist.Palghar. 421303	31	Z.P.Primary School Nehroli, Room No. 2, tal.wada, Dist.Palghar. 421312
11	Nagarpanchayat Office Wada, Ground Floor, Room No. 2, tal.wada, Dist.Palghar. 421303	32	Z.P.Primary School Sarshi Room No.1, tal.wada, Dist.Palghar. 421303
12	Z.P. Primary Urdu School Wada, Room No. 1, tal.wada, Dist.Palghar. 421303	33	Z.P.Primary School Pimparoli Room No.1, tal.wada, Dist.Palghar. 421303
13	Z.P.Primary Urdu School Wada Room No.3, tal.wada, Dist.Palghar. 421303	34	Z.P.Primary School Tuse Room No.1, tal.wada, Dist.Palghar. 421303
14	Z.P.Primary Urdu School Wada Room No. 4, tal.wada, Dist.Palghar. 421303	35	Z.P.Primary School Khupari Room No.1, tal.wada, Dist.Palghar. 421312
15	Z.P.Primary Urdu School Wada Room No. 5, tal.wada, Dist.Palghar. 421303	36	Z.P.Primary School Khupari Room No.2, tal.wada, Dist.Palghar.421312
16	Z.P.Primary Central School Wada Room No.1, tal.wada, Dist.Palghar. 421303	37	Z.P.Primary School Bhudhavali Room No.1, tal.wada, Dist.Palghar. 421312
17	Z.P.Primary Central School Wada Room No. 2, tal.wada, Dist.Palghar. 421303	38	Z.P.Primary School Gunj Room No.1, tal.wada, Dist.Palghar. 421312
18	Z.P.Primary Central School Wada Room No. 3, tal.wada, Dist.Palghar. 421303	39	Z.P.Primary School Bilavali Room No.1, tal.wada, Dist.Palghar.421312
19	Z.P.Primary Central School Wada Room No. 4, tal.wada, Dist.Palghar. 421303	40	Z.P.Primary School Dongaste Room No.1, tal.wada, Dist.Palghar. 421312
20	Z.P.Primary School Varle Room No.1, tal.wada, Dist.Palghar. 421303, tal.wada, Dist.Palghar. 421303	41	Z.P.Primary School Vijaygad Room No.1, tal.wada, Dist.Palghar. 421312
21	Z.P. Primary School Sarasahal Room No.1, tal.wada, Dist.Palghar. 421303	42	Z.P.Primary School Nandni Room No.1, tal.wada, Dist.Palghar. 401204

Contd....

Polling Station Level Election Results

Polling Station-wise Votes Secured by Overall Top Five Parties in Bhiwandi Rural Assembly in Assembly Election (AE) under Bhiwandi Parliamentary Constituency in Maharashtra (2019)

Number of Polling Station	Winner - Shantaram Tukaram More (SHS)	Runner-up - Shubhangi Ramesh Govari (MNS)	3rd - Madhuri Shashikant Mhatre (NCP)	4th - Mhase Nitesh Jagan (CPI)	5th - Swapnil Mahadeo Koli (VBA)	NOTA	Other	Total Votes Secured
36	88	129	188	149	23	18	31	626
37	267	106	21	14	2	6	4	420
38	387	153	41	24	4	4	9	622
39	278	94	118	24	12	15	7	548
40	169	53	44	20	0	4	2	292
41	255	68	114	5	2	6	5	455
42	359	190	23	41	10	39	20	682
43	288	45	53	26	5	9	9	435
44	280	33	7	17	2	5	3	347
45	449	84	217	40	7	16	17	830
46	333	78	23	29	16	12	15	506
47	332	72	16	13	8	5	8	454
48	310	186	41	17	9	10	7	580
49	316	77	90	32	18	7	6	546
50	229	58	69	22	10	6	2	396
51	78	15	250	3	16	3	0	365
52	83	19	253	11	38	2	3	409
53	212	22	198	18	2	0	3	455
54	187	46	176	17	29	3	5	463
55	150	7	142	12	7	5	2	325
56	283	37	125	53	14	10	12	534
57	256	63	81	13	20	8	2	443
58	285	57	45	161	21	7	11	587
59	356	158	26	19	2	9	7	577
60	186	92	25	165	5	20	8	501
61	275	34	135	12	10	5	2	473
62	152	20	32	13	0	1	1	219
63	220	18	145	6	1	3	2	395
64	220	23	95	7	18	2	1	366
65	241	125	10	11	3	4	3	397
66	239	202	22	13	2	6	5	489
67	349	118	93	16	13	6	7	602
68	129	79	33	11	2	4	13	271
69	121	49	29	5	3	3	3	213
70	138	91	10	3	2	0	4	248

Contd....

Polling Station Level Election Results

Winner, Runner-up and 3rd Party Position & Winning Margin According to Polling Stations in Bhiwandi Rural Assembly in Assembly Election (AE) under Bhiwandi Parliamentary Constituency in Maharashtra (2019)

Polling Station Number	Winner Party	Winner Votes (%)	Runner-up Party	Runner-up Votes (%)	Winning Margin Votes (%)	Third Party	Third Party Votes (%)	Other Votes (%)
71	SHS	291 (53.69)	MNS	127 (23.43)	164 (30.26)	NCP	93 (17.16)	31 (5.72)
72	SHS	342 (53.11)	NCP	80 (12.42)	262 (40.69)	MNS	77 (11.96)	145 (22.52)
73	SHS	387 (61.53)	MNS	135 (21.46)	252 (40.07)	NCP	34 (5.41)	73 (11.61)
74	SHS	340 (46.64)	MNS	147 (20.16)	193 (26.48)	RMPOI	120 (16.46)	122 (16.74)
75	SHS	251 (50.1)	MNS	121 (24.15)	130 (25.95)	NCP	64 (12.77)	65 (12.97)
76	SHS	415 (55.93)	RMPOI	139 (18.73)	276 (37.2)	NCP	70 (9.43)	118 (15.9)
77	SHS	339 (59.16)	MNS	116 (20.24)	223 (38.92)	NCP	71 (12.39)	47 (8.2)
78	SHS	327 (67.42)	MNS	85 (17.53)	242 (49.89)	NCP	40 (8.25)	33 (6.8)
79	SHS	184 (58.23)	MNS	64 (20.25)	120 (37.98)	NCP	44 (13.92)	24 (7.59)
80	SHS	291 (53.39)	MNS	131 (24.04)	160 (29.35)	NCP	73 (13.39)	50 (9.17)
81	SHS	286 (49.23)	MNS	183 (31.5)	103 (17.73)	NCP	66 (11.36)	46 (7.92)
82	SHS	120 (46.33)	NCP	85 (32.82)	35 (13.51)	RMPOI	24 (9.27)	30 (11.58)
83	SHS	188 (48.58)	MNS	101 (26.1)	87 (22.48)	NCP	47 (12.14)	51 (13.18)
84	SHS	168 (46.03)	MNS	92 (25.21)	76 (20.82)	NCP	42 (11.51)	63 (17.26)
85	SHS	155 (53.26)	MNS	70 (24.05)	85 (29.21)	NCP	22 (7.56)	44 (15.12)
86	SHS	208 (40.08)	MNS	123 (23.7)	85 (16.38)	NCP	59 (11.37)	129 (24.86)
87	SHS	449 (51.73)	MNS	164 (18.89)	285 (32.84)	NCP	130 (14.98)	125 (14.4)
88	SHS	221 (47.12)	MNS	167 (35.61)	54 (11.51)	CPI	25 (5.33)	56 (11.94)
89	MNS	264 (51.26)	SHS	195 (37.86)	69 (13.4)	NCP	28 (5.44)	28 (5.44)
90	SHS	418 (63.72)	NCP	106 (16.16)	312 (47.56)	MNS	99 (15.09)	33 (5.03)
91	SHS	155 (59.16)	NCP	56 (21.37)	99 (37.79)	MNS	31 (11.83)	20 (7.63)
92	SHS	332 (53.98)	MNS	153 (24.88)	179 (29.1)	NCP	79 (12.85)	51 (8.29)
93	SHS	189 (42.76)	MNS	109 (24.66)	80 (18.1)	NCP	101 (22.85)	43 (9.73)
94	SHS	383 (45.87)	RMPOI	221 (26.47)	162 (19.4)	MNS	122 (14.61)	109 (13.05)
95	SHS	164 (48.09)	NCP	105 (30.79)	59 (17.3)	MNS	61 (17.89)	11 (3.23)
96	NCP	181 (41.9)	SHS	159 (36.81)	22 (5.09)	MNS	51 (11.81)	41 (9.49)
97	SHS	152 (40)	MNS	139 (36.58)	13 (3.42)	NCP	67 (17.63)	22 (5.79)
98	MNS	213 (48.52)	NCP	109 (24.83)	104 (23.69)	SHS	100 (22.78)	17 (3.87)
99	SHS	249 (51.02)	MNS	134 (27.46)	115 (23.56)	NCP	72 (14.75)	33 (6.76)
100	SHS	223 (50.57)	MNS	168 (38.1)	55 (12.47)	NCP	28 (6.35)	22 (4.99)
101	MNS	174 (41.13)	SHS	133 (31.44)	41 (9.69)	NCP	78 (18.44)	38 (8.98)
102	SHS	172 (54.78)	MNS	75 (23.89)	97 (30.89)	NCP	38 (12.1)	29 (9.24)
103	SHS	306 (85.47)	MNS	26 (7.26)	280 (78.21)	NCP	11 (3.07)	15 (4.19)
104	SHS	241 (57.93)	MNS	129 (31.01)	112 (26.92)	NCP	17 (4.09)	29 (6.97)
105	SHS	252 (40)	MNS	251 (39.84)	1 (0.16)	RMPOI	58 (9.21)	69 (10.95)

Contd....

Socio-Economic Amenities - Rural

Access to Education Facilities

Particulars	Number of Villages (% of Population)				
	Available	Not Available	If Not Available (Distance of Nearest Facility)		
			A	B	C
Govt. Primary School	248 (100)	9 (0)	3 (0)	6 (0)	0 (0)
Private Primary School	8 (6)	249 (94)	0 (0)	0 (0)	0 (0)
Govt. Middle School	124 (73)	133 (27)	62 (14)	10 (2)	36 (6)
Private Middle School	7 (5)	250 (95)	13 (2)	5 (1)	3 (1)
Govt. Secondary School	41 (30)	216 (70)	86 (25)	22 (5)	66 (27)
Private Secondary School	6 (2)	251 (98)	25 (8)	11 (3)	0 (0)
Govt. Senior Secondary School	11 (10)	246 (90)	67 (21)	61 (27)	82 (27)
Private Senior Secondary School	0 (0)	257 (100)	15 (8)	17 (6)	4 (1)
Govt. Arts and Science Degree College	0 (0)	257 (100)	16 (4)	54 (24)	152 (56)
Private Arts and Science Degree College	0 (0)	257 (100)	3 (1)	22 (11)	10 (3)
Govt. Engineering College	0 (0)	257 (100)	5 (2)	28 (12)	71 (25)
Private Engineering College	0 (0)	257 (100)	5 (2)	12 (8)	136 (52)
Govt. Medicine College	0 (0)	257 (100)	7 (2)	23 (10)	188 (72)
Private Medicine College	0 (0)	257 (100)	4 (1)	2 (1)	33 (14)
Govt. Management Institute	0 (0)	257 (100)	7 (2)	23 (10)	188 (72)
Private Management Institute	0 (0)	257 (100)	4 (1)	2 (1)	33 (14)
Govt. Polytechnic	0 (0)	257 (100)	0 (0)	10 (9)	173 (65)
Private Polytechnic	0 (0)	257 (100)	5 (1)	10 (5)	59 (20)
Govt. Vocational Training School/ITI	3 (2)	254 (98)	8 (4)	50 (25)	176 (61)
Private Vocational Training School/ITI	3 (1)	254 (99)	5 (1)	6 (4)	6 (2)
Govt. Non Formal Training Centre	0 (0)	257 (100)	1 (0)	27 (17)	200 (71)
Private Non Formal Training Centre	0 (0)	257 (100)	4 (2)	13 (7)	12 (4)
Govt. School For Disabled	0 (0)	257 (100)	2 (0)	22 (13)	194 (68)
Private School For Disabled	0 (0)	257 (100)	5 (2)	21 (13)	13 (4)
Government Others	0 (0)	257 (100)	0 (0)	0 (0)	0 (0)
Private Others	257 (100)	0 (0)	0 (0)	0 (0)	0 (0)

Note : Distance A : Less than 5 km; B : Between 5-10 km; C : 10+ km.; Source : Data Analysis is based on 2011 Census.

DISCLAIMER

The Terms of Use and Disclaimer of Datanet India Private Limited (hereinafter referred to as "Datanet") for use of this analysis report of **Bhiwandi Rural Assembly Constituency (Bhiwandi Rural Vidhan Sabha)** :-

1. **Assembly Factbook™** is a Registered Trade Mark owned by Datanet.
2. All the maps are sketched and graphical representation only and have not been drawn to the scale and also not to represent the actual geographical area or boundary of the unit.
3. The data for the aforesaid analysis is based on authentic sources and has been culled from the various publications of Census, CSO and NSSO for district and block level data, various central and state government departments, Central & State Elections Commissions and the concerned Returning Officers' releases, Electoral Rolls, Election results and allied publications, internal assessment, surveys, estimates and analysis. Therefore, certain adjustment of data at micro level may have been done to arrive closer to the macro data.
4. Data have been provided on an "As Is" and "As AVAILABLE" basis
5. The colours shown in the maps or diagram and charts of a particular party, alliance or AC are indicative and do not represent them.
6. This publication which includes maps, sheets, graphs and data would be the property under copyright of Datanet only. The user may use these for its internal study, analysis and research purposes. It's public display, re-selling or any commercial uses by the user are not allowed.
7. Datanet has taken due care and caution in compilation and processing of data and allied information, but does not guarantee the accuracy, adequacy or completeness of any information/analysis and will be not responsible for any errors or omissions or for the results obtained from the use of such information/analysis.
8. All the contents for the publication have been culled from various authentic sources and Datanet reasonably believes such sources to be reliable, but does not make any representations, express or implied as to the accuracy or fitness of use of such information. The information or contents of the information/analysis do not constitute advice and should not be relied upon in making (or refraining from making) any decision. Any reliance placed upon the information provided by Datanet is the sole responsibility and strictly at the user's risk.
9. In no event will Datanet be liable for any damages (including, without limitation, damages for loss of business projects, or loss of profits) arising in contract, tort or otherwise from the use of or inability to use any of its contents, or from any action taken (or refrained from being taken) as a result of using the analysis or any of its contents. Datanet its directors, owners, editors, officials, employees, distributor and agents or any associate will not be liable for any errors in the information contained or any consequences arising from the use of the contents of the provided information/analysis.
10. If any provision of these terms and conditions is held invalid or illegal or unenforceable for any reason by any court of competent jurisdiction, such provision shall be severed and the remainder of provisions of the terms and conditions shall continue in full force and effect as if the Term of Use had been executed with the invalid, illegal or unenforceable provision eliminated.
11. If there are any discrepancies in the information provided, please bring it to attention of Datanet for suitable rectification measures.

Buy Online This Complete Book At
Datanet India eBooks Store

www.indiastatpublications.com

or go directly at

[http://www.indiastatpublications.com/
Assembly_factbook/Maharashtra/Bhiwandi/ Bhiwandi_Rural](http://www.indiastatpublications.com/Assembly_factbook/Maharashtra/Bhiwandi/Bhiwandi_Rural)

 **indiastat**elections

ISBN : 978-93-5293-180-4



9 789352 931804