



Maharashtra

Assembly Factbook™

Bhiwandi West Assembly Constituency



Key Electoral Data of Bhiwandi West
Assembly Constituency (Vidhan Sabha)

Maharashtra

Assembly Factbook™

Bhiwandi West Assembly Constituency



Bhiwandi West Vidhan Sabha

Editor & Director

Dr. R.K. Thukral

Research Editor

Dr. Shafeeq Rahman

Compiled, Researched and Published by Datanet India Pvt. Ltd.

D-100, 1st Floor,

Okhla Industrial Area, Phase-I,
New Delhi- 110020.

Ph.: 91-11- 43580781-84

Email : support@indiastatpublications.com

Website : www.indiastatelections.com

Online Book Store :

www.indiastatpublications.com

Report No. : AFB/MH-136-0125

ISBN : 978-93-5293-181-1

First Edition : January, 2018

Eighth Updated Edition : January, 2025

Price : Rs. 11500/-

US\$ 310

© Datanet India Pvt. Ltd.

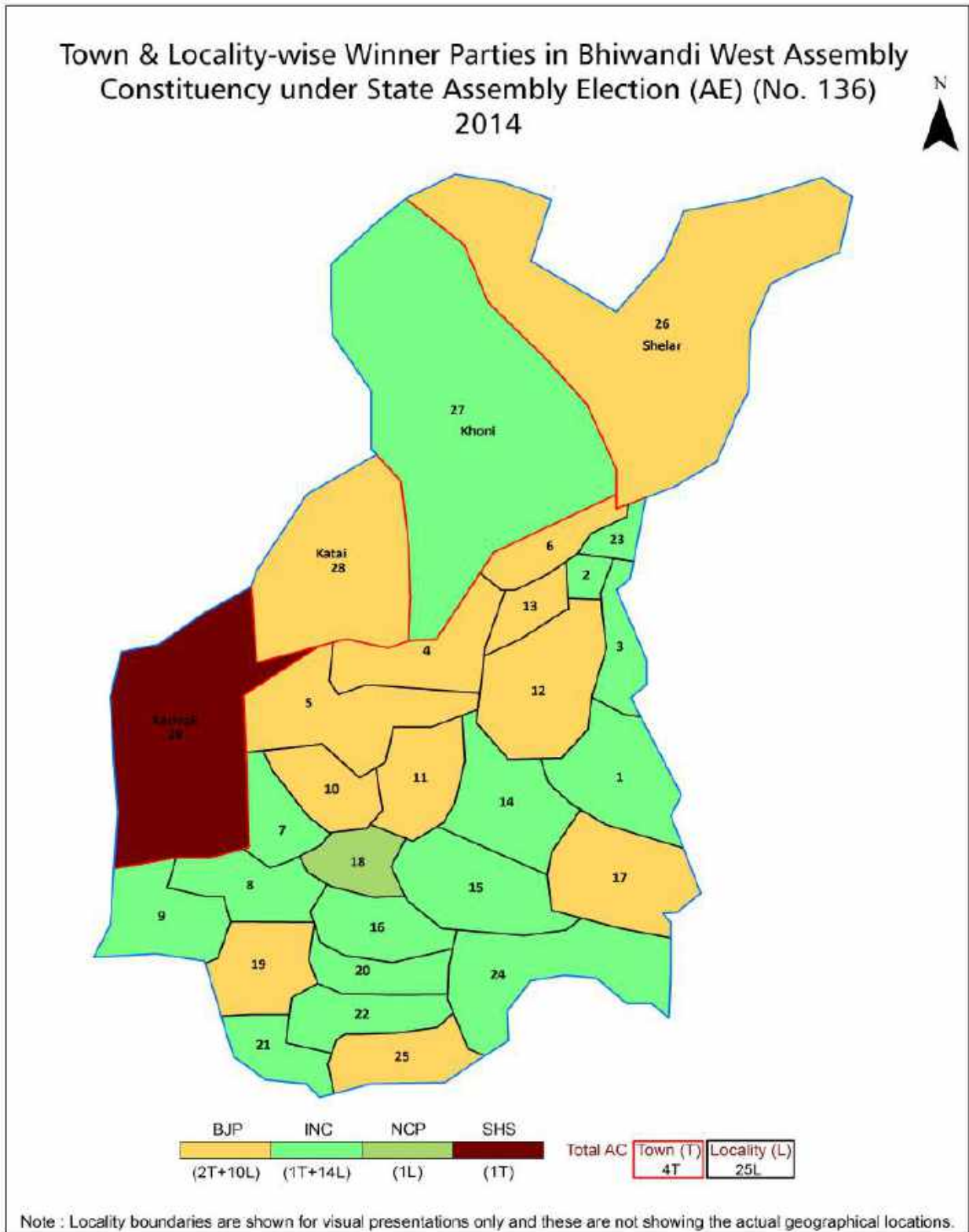
All rights reserved. No part of this book may be reproduced, stored in a retrieval system or transmitted in any form or by any means, mechanical photocopying, photographing, scanning, recording or otherwise without the prior written permission of the publisher. Please refer to Disclaimer at page no. 156 for the use of this publication.

Printed in India

Contents

No.	Particulars	Page No.
	Introduction	
1	Assembly Constituency - (Vidhan Sabha) at a Glance Features of Assembly as per Delimitation Commission of India (2008)	1-2
	Location and Political Maps	
2	Location Map Boundaries of Assembly Constituency - (Vidhan Sabha in District Boundaries of Assembly Constituency under Parliamentary Constituency - (Lok Sabha) Town & Locality-wise Winner Parties- 2024-PE, 2024-AE, 2019-PE, 2019-AE, 2014-PE and 2014-AE	3-10
	Administrative Setup (2011)	
3	District Sub-district Towns Villages Inhabited Villages Uninhabited Villages Village Panchayat Intermediate Panchayat	11
	Demographics (2011)	
4	Population Households Rural/Urban Population Towns by Population Size Sex Ratio (Total & 0-6 Years) Religious Population Social Population Literacy Rate	12-13
	Electoral Features	
5	Important Dates of Last Elections Held Electors by Gender Service Electors Voters Voters Turnout Polling Stations & Average Number of Electors per Polling Station Electors by Age Group Present Elected Representatives	14-19
	Historical Summary Election Results	
6	Vote Share of Major Parties Winning Margin (Number & Percentage Polarity of Parties Summary Result of Assembly Segment of Parliamentary Elections 2024, 2019, 2014 and 2009 Summary Result of Assembly Elections 2024, 2019, 2014 and 2009	20-29
	Polling Station Level Election Results	
7	Name and Number of Polling Station 2024-PE, 2024-AE, 2019-PE, 2019-AE, 2014-PE and 2014-AE Polling Station-wise Electors, Voters & Voters Turnout 2024-PE, 2024-AE, 2019-PE, 2019-AE, 2014-PE and 2014-AE Polling Station wise Elections Results 2024-PE, 2024-AE, 2019-PE, 2019-AE, 2014-PE & 2014-AE	30-149
	Share of Assembly Constituency	
8	Share of Assembly Constituency - (Vidhan Sabha) in State, District and Parliamentary Constituency - (Lok Sabha)	150
9	Abbreviation & Sources	153-154
10	Disclaimer	156

Location & Political Map

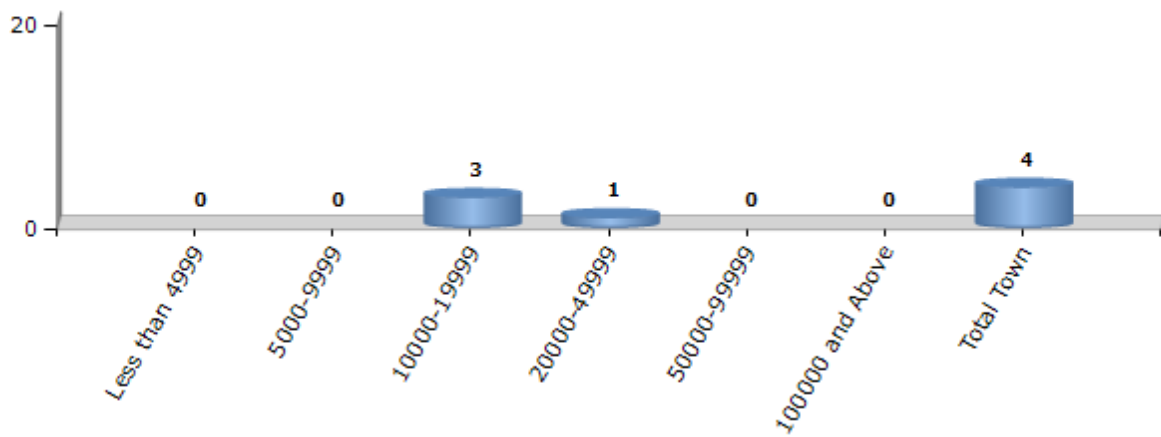


Demographics

Number of Towns by Population Size - 2011

Less than 4999	5000-9999	10000-19999	20000-49999	50000-99999	100000 and Above	Total Town
0	0	3	1	0	0	4

Number of Towns by Population Size - 2011

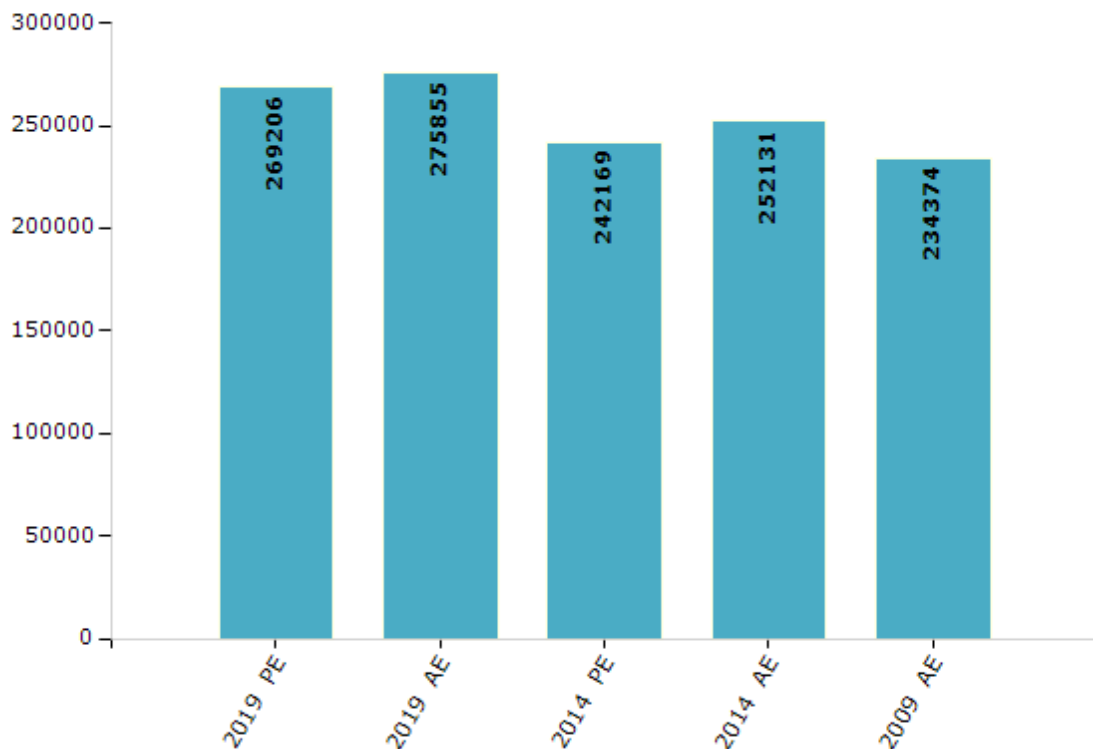


Electoral Features

Electors by Male & Female

Year	Male	Female	Others	Total	Year	Male	Female	Others	Total
2019 PE	161586	107550	70	269206	1999 AE	-	-	-	-
2019 AE	165187	110598	70	275855	1995 AE	-	-	-	-
2014 PE	149900	92266	3	242169	1990 AE	-	-	-	-
2014 AE	155910	96221	0	252131	1985 AE	-	-	-	-
2009 PE	-	-	-	-	1980 AE	-	-	-	-
2009 AE	147290	87084	-	234374	1978 AE	-	-	-	-
2004 PE	-	-	-	-	1972 AE	-	-	-	-
2004 AE	-	-	-	-	1967 AE	-	-	-	-
1999 PE	-	-	-	-	1962 AE	-	-	-	-

Number of Electors



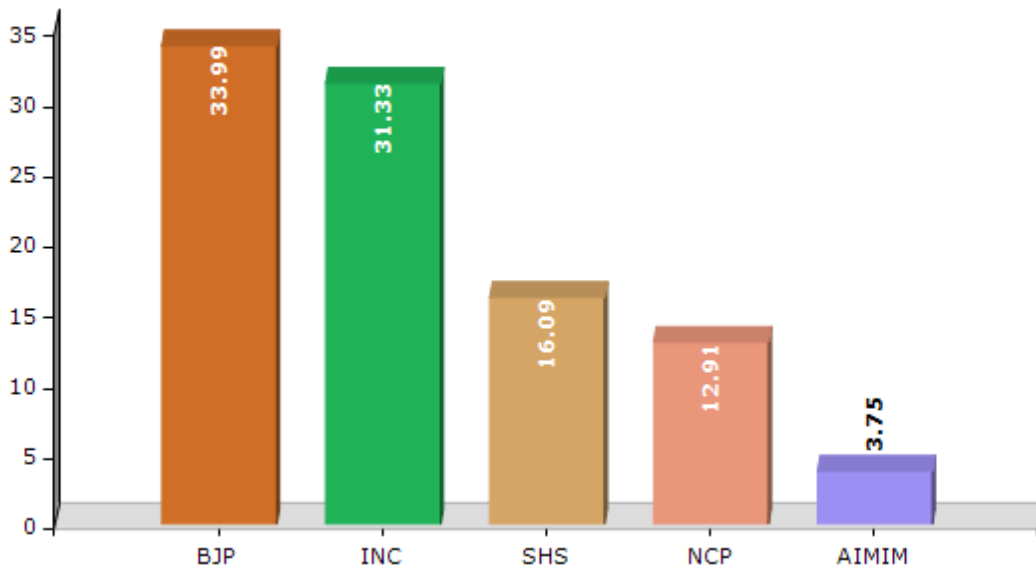
Note : AE : Assembly Election, PE : Assembly Segment of Parliamentary Election

Historical Summary Election Results

Summary Result of Assembly Election - 2014

Candidate Name	Party	Votes	Votes %
Choughule Mahesh Prabhakar	BJP	42483	33.99
Khan Shoeb Ashfaq	INC	39157	31.33
Katekar Manoj Motiram	SHS	20106	16.09
Abdul Rashid Mohammad Tahir Momin	NCP	16131	12.91
Sheikh Jaki Abdul Rashid	AIMIM	4686	3.75
Ansari Mo. Jalaluddin Abdul Gani	BSP	644	0.52
Gaikawad Shital (Bhai)	IND	540	0.43
Engineer Navid Betab	IND	283	0.23
Kamlesh Ba. Nagul	IND	146	0.12
	NOTA	799	0.64

Votes Percentage of Top Parties - 2014



Polling Station Level Election Results

Number and Name of Polling Stations (PS) (2019 AE)

Number of Polling Stations	Name of Polling Stations	Number of Polling Stations	Name of Polling Stations
1	Zilla parishad primary school Kataigaon Old building, Room No1 Tal - Bhiwandi Dist - Thane 4 21302	22	Al-Ummat Urdu High School, Ground Floor, Room No - 1 Tal - Bhiwandi Dist - Thane 4 21302
2	Zilla parishad primary school Kataigaon Old building, Room No 3 Tal - Bhiwandi Dist - Thane 4 21302	23	Al-Ummat Urdu High School, Ground Floor, Room No - 5 Tal - Bhiwandi Dist - Thane 4 21302
3	Anganvadi kendra, Katai - 1 Tal - Bhiwandi Dist - Thane 4 21302	24	Al-Ummat Urdu High School, Ground Floor, Room No - 7 Tal - Bhiwandi Dist - Thane 4 21302
4	Zilla Parishad School, Kataibag, behind old Grampanchayat office, Room No. 2 Tal - Bhiwandi Dist - Thane 4 21302	25	Shad adam shaikh polytechnical school old building First floor Hall Partishan 3 Tal - Bhiwandi Dist - Thane 4 21302
5	Saraswati Mahila Mandal Hall, Kataigaon Tal - Bhiwandi Dist - Thane 4 21302	26	Shad adam shaikh polytechnical school old building First floor Room No. 3 Tal - Bhiwandi Dist - Thane 4 21302
6	Zilla Parishad Vyayam Shala Hall, Katai Gaon Tal - Bhiwandi Dist - Thane 4 21302	27	Al-Ummat Urdu High School, Ground Floor, Room No - 8 Tal - Bhiwandi Dist - Thane 4 21302
7	Zilla parishad primary school kataibaugh behind old grampanchayat office, Room No. 1 Tal - Bhiwandi Dist - Thane 4 21302	28	Al-Ummat Urdu High School, Ground Floor, Room No - 9 Tal - Bhiwandi Dist - Thane 4 21302
8	Zilla parishad primary school mangatpada katai, Room No. 1 Tal - Bhiwandi Dist - Thane 4 21302	29	Zilla Parishad Urdu school, Khoni Ground Floor, Room no 1 Tal - Bhiwandi Dist - Thane 4 21302
9	Zilla parishad primary school mangatpada katai, Room No. 2 Tal - Bhiwandi Dist - Thane 4 21302	30	Zilla Parishad Urdu school, Khoni Ground Floor, Room no 2 Tal - Bhiwandi Dist - Thane 4 21302
10	Zilla parishad primary school, Khoni Gaon, Near Water Tank, Room No. 1 Tal - Bhiwandi Dist - Thane 4 21302	31	Zilla parishad primary school shelar, New Building, Ground Floor, Room No. 1 Tal - Bhiwandi Dist - Thane 4 21302
11	Zilla parishad primary school, Khoni Gaon, Near Water Tank, Room No. 2 Tal - Bhiwandi Dist - Thane 4 21302	32	Late Santosh Shantaram Bhoir Junior College, Shelar, Ground Floor, Room No. 9 Tal - Bhiwandi Dist - Thane 4 21302
12	Zilla parishad primary school, Khoni Gaon, Near Water Tank, Room No. 3 Tal - Bhiwandi Dist - Thane 4 21302	33	Zilla parishad primary school shelar, New Building, Ground Floor, Room No. 2 Tal - Bhiwandi Dist - Thane 4 21302
13	Zilla parishad primary school, Khoni Gaon, Near Water Tank, Room No. 4 Tal - Bhiwandi Dist - Thane 4 21302	34	Zilla parishad primary school shelar, New Building, Ground Floor, Room No. 3 Tal - Bhiwandi Dist - Thane 4 21302
14	Shad adam shaikh polytechnical school old building first floor hall Partition no 1 Tal - Bhiwandi Dist - Thane 4 21302	35	Zilla parishad primary school shelar, New Building, Ground Floor, Room No. 4 Tal - Bhiwandi Dist - Thane 4 21302
15	Shad adam shaikh polytechnical school old building first floor hall Partition no 2 Tal - Bhiwandi Dist - Thane 4 21302	36	Late Santosh Shantaram Bhoir Junior College, Shelar, Ground Floor, Room No. 10 Tal - Bhiwandi Dist - Thane 4 21302
16	Shad adam shaikh polytechnical school old building first floor Room No. 1 Tal - Bhiwandi Dist - Thane 4 21302	37	Late Santosh Shantaram Bhoir Junior College, Shelar, Ground Floor, Room No. 12 Tal - Bhiwandi Dist - Thane 4 21302
17	Shad adam shaikh polytechnical school old building first floor Room No. 2 Tal - Bhiwandi Dist - Thane 4 21302	38	Late Santosh Shantaram Bhoir Junior College, Shelar, Ground Floor, Room No. 13 Tal - Bhiwandi Dist - Thane 4 21302
18	Zilha Parishad Urdu School Khoni, First Floor, Room No. 1 Tal - Bhiwandi Dist - Thane 4 21302	39	Late Santosh Shantaram Bhoir Junior College, Shelar, Ground Floor, Room No. 14 Tal - Bhiwandi Dist - Thane 4 21302
19	Zilha Parishad Urdu School Khoni, First Floor, Room No. 2 Tal - Bhiwandi Dist - Thane 4 21302	40	B.N.M.C. school no 66 Barkya compound near health center ground floor room no 1 Tal-Bhiwandi Dist Thane 421308
20	Shad adam shaikh I.T.I. School new Building First Floor, Room No. 1 Tal - Bhiwandi Dist - Thane 4 21302	41	B.N.M.C. school no 66 Barkya compound near health center ground floor room no 4 Tal-Bhiwandi Dist Thane 421308
21	Shad adam shaikh I.T.I. School new Building, First Floor, Room No. 2 Tal - Bhiwandi Dist - Thane 4 21302	42	B.N.M.C. school no 66 Barkya compound near health center ground floor room no 2 Tal-Bhiwandi Dist Thane 421308

Contd....

Polling Station Level Election Results

Polling Station-wise Votes Secured by Overall Top Five Parties in Bhiwandi West Assembly in Assembly Election (AE) under Bhiwandi Parliamentary Constituency in Maharashtra (2019)

Number of Polling Station	Winner - Chaughule Mahesh Prabhakar (BJP)	Runner- up - Khalid (Guddu) (IND)	3rd - Khan Shoeb (Guddu) (INC)	4th - Nagesh Shankar Mukadam (MNS)	5th - Bonde Suhas Dhananjay (VBA)	NOTA	Other	Total Votes Secured
36	421	7	45	30	47	6	10	566
37	435	3	30	70	40	5	5	588
38	484	1	9	66	8	2	6	576
39	545	2	27	68	9	10	6	667
40	3	267	163	2	3	0	2	440
41	6	276	159	0	2	1	2	446
42	18	260	126	0	4	1	10	419
43	9	305	215	2	1	6	2	540
44	5	269	255	0	1	4	2	536
45	8	285	256	0	0	5	0	554
46	20	252	242	0	2	5	0	521
47	10	309	167	0	2	0	4	492
48	11	265	153	0	1	3	1	434
49	16	357	225	0	0	3	3	604
50	2	309	200	0	1	4	2	518
51	5	208	117	0	0	1	3	334
52	12	312	196	0	0	1	1	522
53	12	305	211	0	5	1	4	538
54	39	391	210	0	4	5	2	651
55	33	317	159	1	2	1	7	520
56	14	415	287	2	5	1	5	729
57	108	65	119	2	1	2	2	299
58	148	120	136	7	13	3	1	428
59	166	201	201	3	56	7	3	637
60	40	213	139	0	1	5	2	400
61	170	4	12	5	263	5	6	465
62	383	9	25	15	85	5	4	526
63	559	3	21	12	22	20	2	639
64	356	2	18	12	16	4	1	409
65	321	0	4	6	17	7	1	356
66	264	2	13	5	35	6	0	325
67	302	0	12	5	12	9	1	341
68	303	2	13	5	11	8	4	346
69	441	1	19	16	27	5	3	512
70	403	4	14	15	4	16	0	456

Contd....

Polling Station Level Election Results

Winner, Runner-up and 3rd Party Position & Winning Margin According to Polling Stations in Bhiwandi West Assembly in Assembly Election (AE) under Bhiwandi Parliamentary Constituency in Maharashtra (2019)

Polling Station Number	Winner Party	Winner Votes (%)	Runner-up Party	Runner-up Votes (%)	Winning Margin Votes (%)	Third Party	Third Party Votes (%)	Other Votes (%)
71	BJP	440 (88.89)	INC	20 (4.04)	420 (84.85)	MNS	16 (3.23)	19 (3.84)
72	BJP	541 (87.68)	INC	27 (4.38)	514 (83.3)	MNS	18 (2.92)	31 (5.02)
73	BJP	466 (87.59)	INC	25 (4.7)	441 (82.89)	MNS	19 (3.57)	22 (4.14)
74	BJP	439 (88.69)	INC	23 (4.65)	416 (84.04)	MNS	14 (2.83)	19 (3.84)
75	BJP	358 (81)	INC	47 (10.63)	311 (70.37)	MNS	16 (3.62)	21 (4.75)
76	BJP	346 (87.82)	INC	14 (3.55)	332 (84.27)	MNS	14 (3.55)	20 (5.08)
77	BJP	321 (84.03)	INC	28 (7.33)	293 (76.7)	VBA	11 (2.88)	22 (5.76)
78	INC	230 (50.66)	IND (K)	177 (38.99)	53 (11.67)	BJP	39 (8.59)	8 (1.76)
79	INC	292 (55.3)	IND (K)	188 (35.61)	104 (19.69)	BJP	33 (6.25)	15 (2.84)
80	INC	179 (45.66)	IND (K)	171 (43.62)	8 (2.04)	BJP	36 (9.18)	6 (1.53)
81	INC	116 (48.74)	IND (K)	92 (38.66)	24 (10.08)	BJP	21 (8.82)	9 (3.78)
82	INC	232 (53.21)	IND (K)	169 (38.76)	63 (14.45)	BJP	28 (6.42)	7 (1.61)
83	INC	181 (53.24)	IND (K)	129 (37.94)	52 (15.3)	BJP	24 (7.06)	6 (1.76)
84	IND (K)	226 (49.67)	INC	184 (40.44)	42 (9.23)	BJP	36 (7.91)	9 (1.98)
85	IND (K)	224 (50.22)	INC	187 (41.93)	37 (8.29)	BJP	24 (5.38)	11 (2.47)
86	IND (K)	475 (73.08)	INC	156 (24)	319 (49.08)	BJP	8 (1.23)	11 (1.69)
87	IND (K)	434 (72.09)	INC	139 (23.09)	295 (49)	BJP	15 (2.49)	14 (2.33)
88	IND (K)	344 (60.25)	INC	189 (33.1)	155 (27.15)	BJP	33 (5.78)	5 (0.88)
89	IND (K)	325 (59.63)	INC	165 (30.28)	160 (29.35)	BJP	49 (8.99)	6 (1.1)
90	IND (K)	316 (55.63)	INC	220 (38.73)	96 (16.9)	BJP	27 (4.75)	5 (0.88)
91	IND (K)	277 (61.28)	INC	160 (35.4)	117 (25.88)	BJP	9 (1.99)	6 (1.33)
92	IND (K)	307 (53.86)	INC	221 (38.77)	86 (15.09)	BJP	28 (4.91)	14 (2.46)
93	IND (K)	214 (58.47)	INC	109 (29.78)	105 (28.69)	BJP	39 (10.66)	4 (1.09)
94	BJP	491 (80.36)	MNS	41 (6.71)	450 (73.65)	INC	39 (6.38)	40 (6.55)
95	BJP	416 (83.7)	INC	28 (5.63)	388 (78.07)	IND (K)	19 (3.82)	34 (6.84)
96	BJP	277 (81.71)	MNS	27 (7.96)	250 (73.75)	INC	9 (2.65)	26 (7.67)
97	BJP	324 (64.41)	MNS	68 (13.52)	256 (50.89)	IND (K)	55 (10.93)	56 (11.13)
98	IND (K)	243 (56.91)	INC	133 (31.15)	110 (25.76)	BJP	33 (7.73)	18 (4.22)
99	IND (K)	90 (54.22)	INC	49 (29.52)	41 (24.7)	BJP	20 (12.05)	7 (4.22)
100	BJP	277 (78.25)	MNS	26 (7.34)	251 (70.91)	IND (K)	25 (7.06)	26 (7.34)
101	BJP	298 (76.41)	MNS	34 (8.72)	264 (67.69)	INC	24 (6.15)	34 (8.72)
102	IND (K)	267 (70.26)	INC	84 (22.11)	183 (48.15)	BJP	23 (6.05)	6 (1.58)
103	IND (K)	327 (70.63)	INC	123 (26.57)	204 (44.06)	BJP	9 (1.94)	4 (0.86)
104	IND (K)	294 (71.53)	INC	109 (26.52)	185 (45.01)	BJP	5 (1.22)	3 (0.73)
105	IND (K)	191 (65.41)	INC	89 (30.48)	102 (34.93)	BJP	7 (2.4)	5 (1.71)

Contd....

DISCLAIMER

The Terms of Use and Disclaimer of Datanet India Private Limited (hereinafter referred to as "Datanet") for use of this analysis report of **Bhiwandi West Assembly Constituency (Bhiwandi West Vidhan Sabha)** :-

1. **Assembly Factbook™** is a Registered Trade Mark owned by Datanet.
2. All the maps are sketched and graphical representation only and have not been drawn to the scale and also not to represent the actual geographical area or boundary of the unit.
3. The data for the aforesaid analysis is based on authentic sources and has been culled from the various publications of Census, CSO and NSSO for district and block level data, various central and state government departments, Central & State Elections Commissions and the concerned Returning Officers' releases, Electoral Rolls, Election results and allied publications, internal assessment, surveys, estimates and analysis. Therefore, certain adjustment of data at micro level may have been done to arrive closer to the macro data.
4. Data have been provided on an "As Is" and "As AVAILABLE" basis
5. The colours shown in the maps or diagram and charts of a particular party, alliance or AC are indicative and do not represent them.
6. This publication which includes maps, sheets, graphs and data would be the property under copyright of Datanet only. The user may use these for its internal study, analysis and research purposes. It's public display, re-selling or any commercial uses by the user are not allowed.
7. Datanet has taken due care and caution in compilation and processing of data and allied information, but does not guarantee the accuracy, adequacy or completeness of any information/analysis and will be not responsible for any errors or omissions or for the results obtained from the use of such information/analysis.
8. All the contents for the publication have been culled from various authentic sources and Datanet reasonably believes such sources to be reliable, but does not make any representations, express or implied as to the accuracy or fitness of use of such information. The information or contents of the information/analysis do not constitute advice and should not be relied upon in making (or refraining from making) any decision. Any reliance placed upon the information provided by Datanet is the sole responsibility and strictly at the user's risk.
9. In no event will Datanet be liable for any damages (including, without limitation, damages for loss of business projects, or loss of profits) arising in contract, tort or otherwise from the use of or inability to use any of its contents, or from any action taken (or refrained from being taken) as a result of using the analysis or any of its contents. Datanet its directors, owners, editors, officials, employees, distributor and agents or any associate will not be liable for any errors in the information contained or any consequences arising from the use of the contents of the provided information/analysis.
10. If any provision of these terms and conditions is held invalid or illegal or unenforceable for any reason by any court of competent jurisdiction, such provision shall be severed and the remainder of provisions of the terms and conditions shall continue in full force and effect as if the Term of Use had been executed with the invalid, illegal or unenforceable provision eliminated.
11. If there are any discrepancies in the information provided, please bring it to attention of Datanet for suitable rectification measures.

**Buy Online This Complete Book At
Datanet India eBooks Store**

www.indiastatpublications.com

or go directly at

[http://www.indiastatpublications.com/
Assembly_factbook/Maharashtra/Bhiwandi/ Bhiwandi_West](http://www.indiastatpublications.com/Assembly_factbook/Maharashtra/Bhiwandi/Bhiwandi_West)

 **indiastat**elections

ISBN : 978-93-5293-181-1



9 789352 931811