



Maharashtra

Assembly Factbook™

Murbad Assembly Constituency



Key Electoral Data of Murbad
Assembly Constituency (Vidhan Sabha)

Maharashtra
Assembly FactbookTM
Murbad Assembly Constituency



Murbad Vidhan Sabha

Editor & Director

Dr. R.K. Thukral

Research Editor

Dr. Shafeeq Rahman

Compiled, Researched and Published by Datanet India Pvt. Ltd.

D-100, 1st Floor,

Okhla Industrial Area, Phase-I,
New Delhi- 110020.

Ph.: 91-11- 43580781-84

Email : support@indiastatpublications.com

Website : www.indiastatelections.com

Online Book Store :

www.indiastatpublications.com

Report No. : AFB/MH-139-0123

ISBN : 978-93-5293-290-0

First Edition : January, 2018

Sixth Updated Edition : January, 2023

Price : Rs. 11500/-

US\$ 310

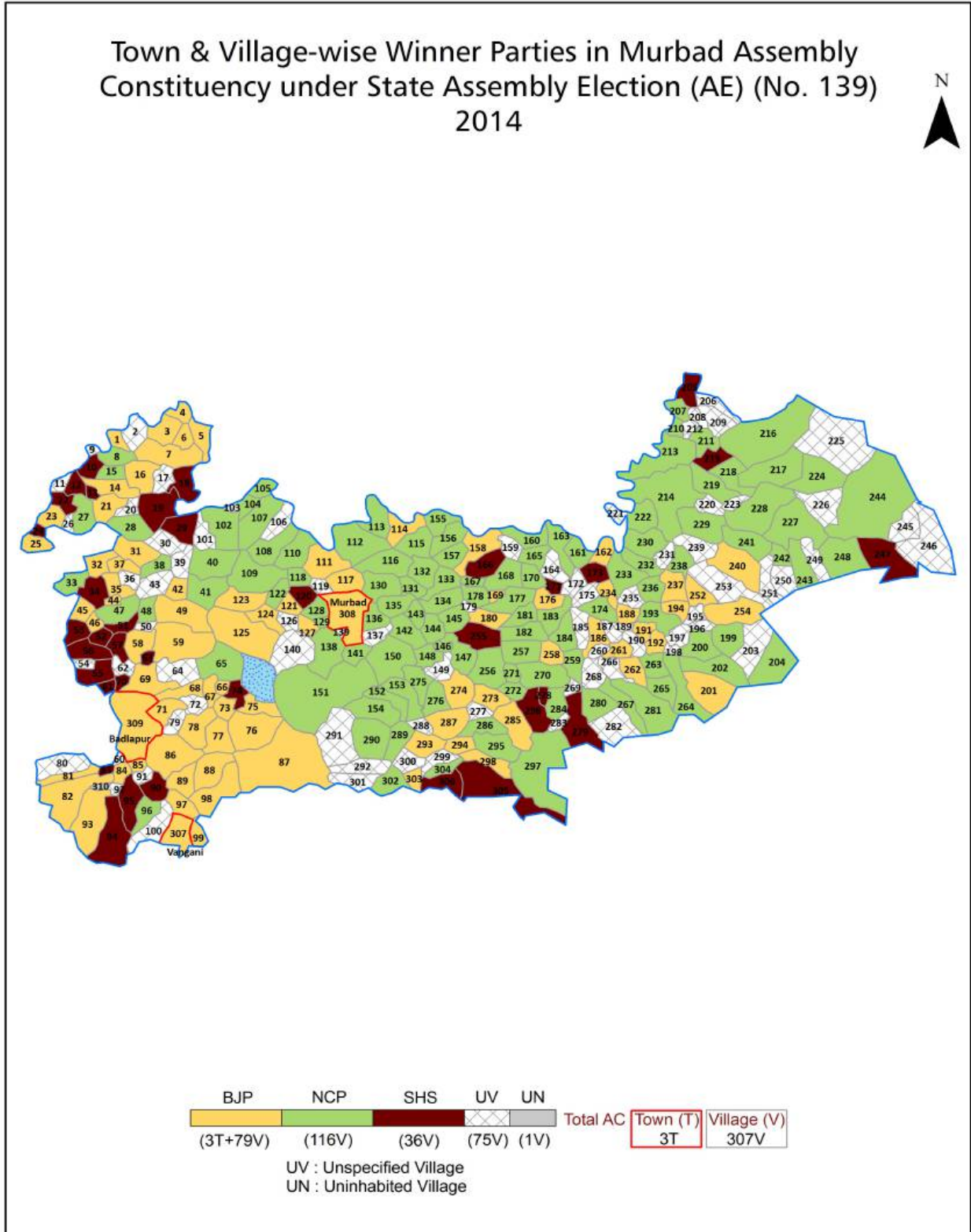
© Datanet India Pvt. Ltd.

All rights reserved. No part of this book may be reproduced, stored in a retrieval system or transmitted in any form or by any means, mechanical photocopying, photographing, scanning, recording or otherwise without the prior written permission of the publisher. Please refer to Disclaimer at page no. 263 for the use of this publication.

Printed in India

No.	Particulars	Page No.
	Introduction	
1	Assembly Constituency - (Vidhan Sabha) at a Glance Features of Assembly as per Delimitation Commission of India (2008)	1-2
	Location and Political Maps	
2	Location Map Boundaries of Assembly Constituency - (Vidhan Sabha) in District Boundaries of Assembly Constituency under Parliamentary Constituency - (Lok Sabha) Town & Village-wise Winner Parties- 2019-PE, 2019-AE, 2014-PE and 2014-AE	3-10
	Administrative Setup (2011)	
3	District Sub-district Towns Villages Inhabited Villages Uninhabited Villages Village Panchayat Intermediate Panchayat	11-26
	Demographics (2011)	
4	Population Households Rural/Urban Population Towns and Villages by Population Size Sex Ratio (Total & 0-6 Years) Religious Population Social Population Literacy Rate	27-28
	Electoral Features	
5	Important Dates of Last Elections Held Electors by Gender Service Electors Voters Voters Turnout Polling Stations & Average Number of Electors per Polling Station Electors by Age Group Present Elected Representatives	29-34
	Historical Summary Election Results	
6	Vote Share of Major Parties Winning Margin (Number & Percentage) Polarity of Parties Summary Result of Assembly Segment of Parliamentary Elections 2019, 2014, 2009, 2004 and 1999 Summary Result of Assembly Elections 2019, 2014, 2009, 2004, 1999, 1995, 1990, 1985, 1980, 1978, 1972, 1967 and 1962	35-56
	Polling Station Level Election Results	
7	Name and Number of Polling Station 2019-PE, 2019-AE, 2014-PE and 2014-AE Polling Station-wise Electors, Voters & Voters Turnout 2019-PE, 2019-AE, 2014-PE and 2014-AE Polling Station wise Elections Results 2019-PE, 2019-AE, 2014-PE and 2014-AE	57-241
	Share of Assembly Constituency	
8	Share of Assembly Constituency - (Vidhan Sabha) in State, District and Parliamentary Constituency - (Lok Sabha)	242
	Socio-Economic Amenities (2011)	
9	Access to Administrative Units Agricultural, Manufacturing and Industrial Commodities Demographic Indicators Education Health & Manpower Drinking Water Supply Sanitation Entertainment and Recreations Infrastructure Power Food Allocation Distribution and Marketing of Agriculture Commodities Infrastructure Transport and Road Infrastructure Communication Banking and Financial Services Land Use Irrigation Source	244-258
10	Abbreviation & Sources	260-261
11	Disclaimer	263

Location & Political Map



Administrative Setup

List of Village Panchayat & Intermediate Panchayat (Block) Name - 2011

Village Name	Village Panchayat Name	Intermediate Panchayat Name
Adivali	Dahivali	Kalyan
Agashi	Agashi	Murbad
Alawe	Veluk	Murbad
Alyani	Alyani	Murbad
Ambe Tembhe	Ambe Tembhe	Murbad
Ambegaon	Ambegaon	Murbad
Ambele Bk.	Ambele Bk.	Murbad
Ambele Kh.	Ambele Kh.	Murbad
Ambeshiv Bk	Grup Gram Panchayat Ambeshiv (Bu)	Ambarnath
Ambeshiv Kh	Dhoke (Dapivali)	Ambarnath
Ambivali Tarf Chon	-	Kalyan
Ambivali Tarf Vasundri	Ambivali Tarf Vasundri	Kalyan
Ambiwali	Chasole	Murbad
Anakhar	Anakhar	Kalyan
Anandnagar	Chikhale	Murbad
Anandnagar	Talegaon	Murbad
Ane	Ane Bhisole	Kalyan
Antade	Ron Antade	Kalyan
Apati Tarf Barhe	Apati Manjarli	Kalyan
Apati Tarf Chon	Apati Manjali	Kalyan
Arele	Arele	Kalyan
Askot	Askot	Murbad
Asnoli	Asnoli Grup Grampanchayat	Ambarnath
Asole	Asole	Murbad
Asose	Asose	Murbad
Awalegaon	Bhorande	Murbad
Balegaon	Balegaon	Murbad
Bandhivali	Bandhivali	Murbad
Bapsai	Bapsai	Kalyan

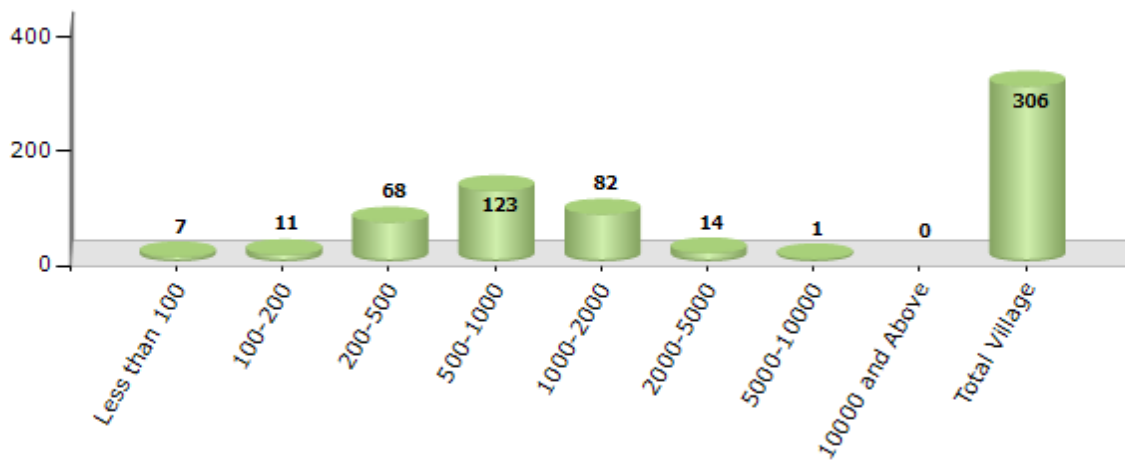
Contd....

Demographics

Number of Villages by Population Size - 2011

Less than 100	100-200	200-500	500-1000	1000-2000	2000-5000	5000-10000	10000 and Above	Total Village
7	11	68	123	82	14	1	0	306

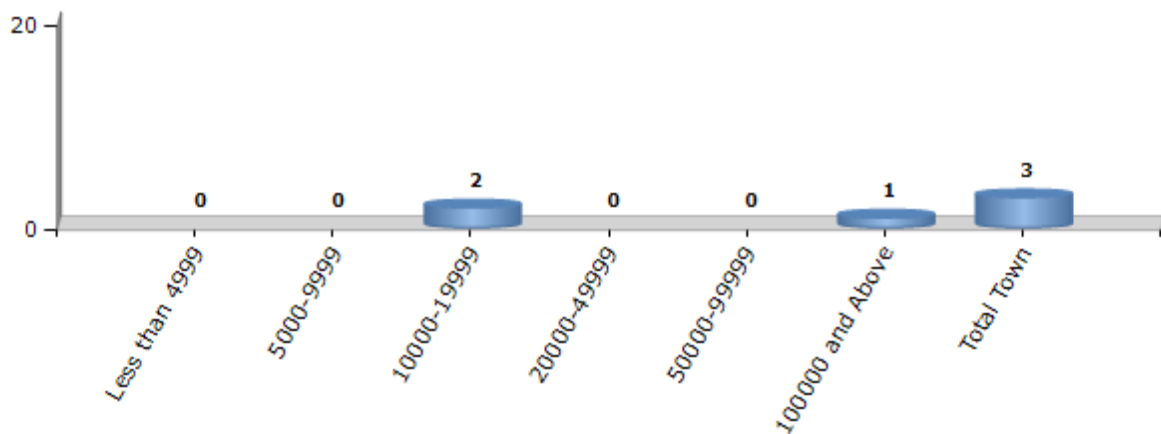
Number of Villages by Population Size - 2011



Number of Towns by Population Size - 2011

Less than 4999	5000-9999	10000-19999	20000-49999	50000-99999	100000 and Above	Total Town
0	0	2	0	0	1	3

Number of Towns by Population Size - 2011

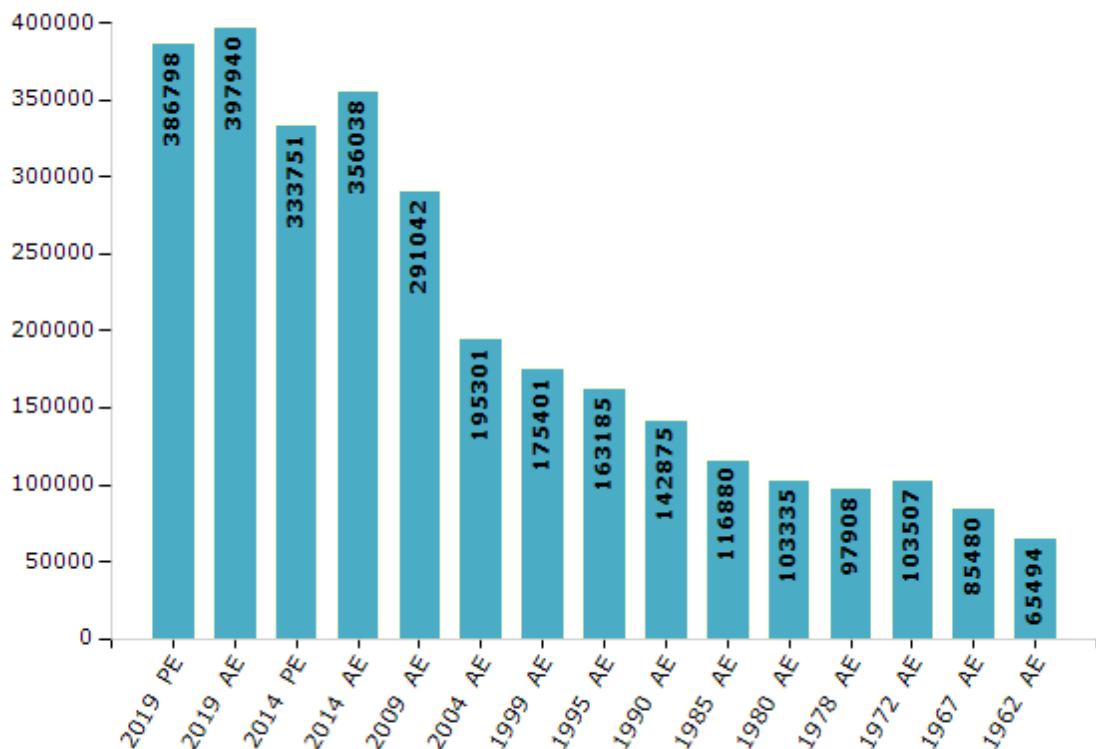


Electoral Features

Electors by Male & Female

Year	Male	Female	Others	Total	Year	Male	Female	Others	Total
2019 PE	204460	182330	8	386798	1999 AE	90713	84688	-	175401
2019 AE	209998	187933	9	397940	1995 AE	84583	78602	-	163185
2014 PE	177939	155805	7	333751	1990 AE	74053	68822	-	142875
2014 AE	189940	166091	7	356038	1985 AE	59428	57452	-	116880
2009 PE	-	-	-	-	1980 AE	52070	51265	-	103335
2009 AE	153986	137056	-	291042	1978 AE	49002	48906	-	97908
2004 PE	-	-	-	-	1972 AE	52624	50883	-	103507
2004 AE	100238	95063	-	195301	1967 AE	-	-	-	85480
1999 PE	-	-	-	-	1962 AE	-	-	-	65494

Number of Electors



Note : AE : Assembly Election, PE : Assembly Segment of Parliamentary Election

Historical Summary Election Results

Summary Result of Assembly Election - 2014

Candidate Name	Party	Votes	Votes %
Kisan Shankar Kathore	BJP	85543	37.95
Gotiram Padu Pawar	NCP	59313	26.32
Waman Barku Mhatre	SHS	53496	23.73
Capt. Ashish Anand Damle	IND	9705	4.31
Adv. Rajesh Anant Gholap	INC	3401	1.51
Thorat Shamrao Bhaga	BSP	1781	0.79
Suresh Baban Jamdhare	IND	1630	0.72
Chandane Ravindra Lahuji	IND	1384	0.61
Gotiram Ganu Pawar	IND	1136	0.5
Choudhari Umesh Jaywant	IND	1020	0.45
Sunil Babu Dupte	IND	954	0.42
Ramesh Onkar Tayade	SAOI	896	0.4
Bhoir Shekhar Budhaji	BVA	733	0.33
Wankhade Milind Vasudeo	BBM	564	0.25
Waman Pundlik Mhatre	IND	439	0.19
	NOTA	3394	1.51

Polling Station Level Election Results

Number and Name of Polling Stations (PS) (2019 AE)

Number of Polling Stations	Name of Polling Stations	Number of Polling Stations	Name of Polling Stations
1	Z.P.School Sangode New Building Room No.1 pin code 421 605	22	Z.P.School Utane Room No.1
2	Z.P.School Kondheri Room No.1 pin code 421 605	23	Z.P. Center School Guravali Room No.1 pin code 421 301
3	Z.P.School Vasundri New Building Room No.1 pin code 421 605	24	Z.P. Center School Guravali Room No.2 pin code 421 301
4	Z.P.School Nimbavali Room No.1 pin code 421 301	25	Z.P.School Old Manivali Room No.1 pin code
5	Grampanchayat Office Raye Room No 1 pin code 421 301	26	Grampanchayat Office Hall Manivali pin code 421
6	Z.P.Marathi School Raye Room No 1 pin code	27	Z.P.School Ghotsai New Building Room No 1 pin code 421 605
7	Z.P.School Chinchavali Room No.1 pin code 421	28	Z.P.School Ghotsai New Building Room No 2 pin code 421 605
8	Z.P.center Marathi School Khadavali (w) Room No 1 pin code 421 301	29	Z..P.School Ghotsai Room No.1 Near Old Building room no 3 pin code 421 605
9	Z.P.center Marathi School Khadavali (w) Room No 2 pin code 421 301	30	Z.P.School Runde Room No.1 pin c
10	Z.P. Marathi & Gujrati School Khadavali (E) Room No 1 pin code 421 301	31	Z.P.School Falegaon New Building Room No.1 pin code 421 605
11	Z.P.Marathi & Gujrati School Khadavali (E) Room No 2 pin code 421 301	32	Z.P.School Falegaon New Building Room No.2 pin code 421 605
12	Z.P.School Vaveghar Room No 1 pin code	33	Z.P.Primary School Ushid Room No.1 pin code
13	Z.P.School Vaveghar Room No 2 pin cod	34	Z.P.School Palsoli Room No 1 pin code 421 601
14	Z.P. Digital School Valkas Room No.1 Pin Code 421 301	35	Z.P.School Kakadpada Room No 1 pin code 421 601
15	Z.P.School Gerase New Building Room No.1 pin code 421 601	36	Z.P.School Dahivali New Building Room No1 pin code 421 301
16	Z.P.School Kosle New building Room No.1 pin code 421 601	37	Z.P.School Mhaskal New Building Room No.1 pin code 421 605
17	Z.P.School Vehale New Building Room No1 pin code 421 601	38	Z.P.School Ankharpada Room No.1 pin code 421 605
18	Z.P.School Danbav Room No.1 pin code 421 301	39	Z.P.Center School Goveli Room No 1 pin code 421 301
19	Z.P.Primary School Nadgaon No 1 Pitambare Room No.1 pin code 421 301	40	Rayte High School & junior collage Rayate North side Room No 3 pin code 421 301
20	Z.P. Senior School Nadgaon no 2 Room No 1 pin code 421 301	41	Rayte High School & junior collage Rayate North side Room No 4 pin code 421 301
21	Z.P. Senior School Nadgaon no 2 Room No 2 pin code 421 301	42	Kulgaon Badlapur Nagarparishad,Primary Marathi School valivali,Ground floor,Room .no.1,Badlapur west -421503

Contd....

Polling Station Level Election Results

Polling Station-wise Votes Secured by Overall Top Five Parties in Murbad Assembly in Assembly Election (AE) under Bhiwandi Parliamentary Constituency in Maharashtra (2019)

Number of Polling Station	Winner - Kisan Shankar Kathore (BJP)	Runner-up - Pramod Vinayak Hindurao (NCP)	3rd - Deepak Pandharinath Khambekar (VBA)	4th - Adv.Ratna Kishor Gaikwad (BSP)	5th - Pradeep Govind Rokade (IND)	NOTA	Other	Total Votes Secured
36	495	29	2	4	5	11	1	547
37	595	71	2	2	0	11	2	683
38	353	21	2	0	4	7	2	389
39	505	60	46	2	3	47	5	668
40	468	157	9	3	1	21	4	663
41	365	103	88	8	5	8	5	582
42	547	67	29	7	9	29	19	707
43	482	58	40	7	4	23	4	618
43A	491	102	40	10	5	22	5	675
44	402	176	83	7	3	20	5	696
45	347	135	93	8	1	20	5	609
46	324	100	38	2	0	9	2	475
47	183	64	17	1	1	9	3	278
48	269	90	38	5	0	16	2	420
49	249	58	14	3	1	8	1	334
50	338	49	9	7	5	14	3	425
50A	396	96	49	3	2	14	3	563
51	356	86	39	7	0	16	1	505
52	250	84	42	1	3	10	1	391
52A	330	53	14	2	3	10	1	413
53	337	75	27	4	3	13	2	461
54	266	97	37	4	7	12	1	424
54A	298	148	59	5	5	18	1	534
55	374	128	51	3	9	15	6	586
56	331	113	48	4	1	16	6	519
57	287	85	34	3	3	17	5	434
58	410	86	45	9	5	26	4	585
59	361	74	39	4	2	22	1	503
60	453	101	42	9	7	22	6	640
61	309	76	41	6	9	19	6	466
62	326	84	34	12	5	17	7	485
63	221	40	32	2	3	8	3	309
64	368	94	47	7	5	25	5	551
65	294	69	64	5	3	11	9	455
66	270	68	43	4	2	16	4	407

Contd....

Polling Station Level Election Results

Winner, Runner-up and 3rd Party Position & Winning Margin According to Polling Stations in Murbad Assembly in Assembly Election (AE) under Bhiwandi Parliamentary Constituency in Maharashtra (2019)

Polling Station Number	Winner Party	Winner Votes (%)	Runner-up Party	Runner-up Votes (%)	Winning Margin Votes (%)	Third Party	Third Party Votes (%)	Other Votes (%)
67	BJP	346 (63.72)	NCP	90 (16.57)	256 (47.15)	VBA	66 (12.15)	41 (7.55)
68	BJP	302 (66.23)	NCP	78 (17.11)	224 (49.12)	VBA	48 (10.53)	28 (6.14)
69	BJP	283 (72.01)	NCP	67 (17.05)	216 (54.96)	VBA	27 (6.87)	16 (4.07)
70	BJP	536 (71.85)	NCP	98 (13.14)	438 (58.71)	VBA	53 (7.1)	59 (7.91)
71	BJP	488 (75.31)	NCP	81 (12.5)	407 (62.81)	VBA	33 (5.09)	46 (7.1)
72	BJP	337 (72.63)	NCP	67 (14.44)	270 (58.19)	VBA	34 (7.33)	26 (5.6)
72A	BJP	377 (76.16)	NCP	54 (10.91)	323 (65.25)	VBA	27 (5.45)	37 (7.47)
73	BJP	425 (67.03)	NCP	105 (16.56)	320 (50.47)	VBA	58 (9.15)	46 (7.26)
74	BJP	317 (69.21)	NCP	71 (15.5)	246 (53.71)	VBA	44 (9.61)	26 (5.68)
75	BJP	267 (69.53)	NCP	62 (16.15)	205 (53.38)	VBA	26 (6.77)	29 (7.55)
76	BJP	261 (68.87)	NCP	46 (12.14)	215 (56.73)	VBA	36 (9.5)	36 (9.5)
77	BJP	199 (71.33)	NCP	40 (14.34)	159 (56.99)	VBA	22 (7.89)	18 (6.45)
78	BJP	364 (70.27)	NCP	98 (18.92)	266 (51.35)	VBA	24 (4.63)	32 (6.18)
79	BJP	433 (70.41)	NCP	107 (17.4)	326 (53.01)	VBA	36 (5.85)	39 (6.34)
80	BJP	461 (71.7)	NCP	112 (17.42)	349 (54.28)	VBA	35 (5.44)	35 (5.44)
81	BJP	292 (71.22)	NCP	51 (12.44)	241 (58.78)	VBA	37 (9.02)	30 (7.32)
82	BJP	340 (68.41)	NCP	91 (18.31)	249 (50.1)	VBA	33 (6.64)	33 (6.64)
83	BJP	277 (69.77)	NCP	59 (14.86)	218 (54.91)	VBA	36 (9.07)	25 (6.3)
84	BJP	253 (66.06)	NCP	60 (15.67)	193 (50.39)	VBA	39 (10.18)	31 (8.09)
85	BJP	265 (71.82)	NCP	58 (15.72)	207 (56.1)	VBA	17 (4.61)	29 (7.86)
86	BJP	376 (72.31)	NCP	63 (12.12)	313 (60.19)	VBA	50 (9.62)	31 (5.96)
87	BJP	497 (74.29)	NCP	74 (11.06)	423 (63.23)	VBA	56 (8.37)	42 (6.28)
88	BJP	471 (74.88)	NCP	82 (13.04)	389 (61.84)	VBA	45 (7.15)	31 (4.93)
89	BJP	244 (62.89)	NCP	75 (19.33)	169 (43.56)	VBA	48 (12.37)	21 (5.41)
90	BJP	575 (72.24)	NCP	82 (10.3)	493 (61.94)	VBA	75 (9.42)	64 (8.04)
91	BJP	454 (83.46)	NCP	65 (11.95)	389 (71.51)	BSP	4 (0.74)	21 (3.86)
92	BJP	834 (92.36)	NCP	34 (3.77)	800 (88.59)	VBA	10 (1.11)	25 (2.77)
93	BJP	381 (87.39)	NCP	30 (6.88)	351 (80.51)	IND (PGR)	4 (0.92)	21 (4.82)
94	BJP	311 (76.79)	NCP	75 (18.52)	236 (58.27)	BSP	3 (0.74)	16 (3.95)
95	BJP	342 (71.4)	VBA	75 (15.66)	267 (55.74)	NCP	36 (7.52)	26 (5.43)
96	BJP	304 (78.15)	VBA	37 (9.51)	267 (68.64)	NCP	35 (9)	13 (3.34)
97	BJP	379 (84.79)	VBA	32 (7.16)	347 (77.63)	NCP	30 (6.71)	6 (1.34)
98	BJP	377 (89.34)	NCP	27 (6.4)	350 (82.94)	VBA	11 (2.61)	7 (1.66)
99	BJP	377 (63.15)	NCP	201 (33.67)	176 (29.48)	BSP	4 (0.67)	15 (2.51)
100	BJP	361 (77.3)	NCP	46 (9.85)	315 (67.45)	VBA	35 (7.49)	25 (5.35)

Contd....

Socio-Economic Amenities - Rural

Access to Education Facilities

Particulars	Number of Villages (% of Population)				
	Available	Not Available	If Not Available (Distance of Nearest Facility)		
			A	B	C
Govt. Primary School	298 (100)	8 (0)	3 (0)	5 (0)	0 (0)
Private Primary School	4 (2)	302 (98)	0 (0)	0 (0)	0 (0)
Govt. Middle School	153 (70)	153 (30)	69 (14)	17 (3)	44 (8)
Private Middle School	5 (2)	301 (98)	10 (2)	9 (1)	3 (1)
Govt. Secondary School	39 (23)	267 (77)	89 (22)	50 (15)	57 (17)
Private Secondary School	11 (6)	295 (94)	39 (13)	21 (5)	3 (1)
Govt. Senior Secondary School	13 (10)	293 (90)	60 (16)	72 (24)	76 (22)
Private Senior Secondary School	1 (1)	305 (99)	37 (14)	34 (10)	13 (3)
Govt. Arts and Science Degree College	0 (0)	306 (100)	16 (5)	33 (11)	154 (49)
Private Arts and Science Degree College	0 (0)	306 (100)	10 (4)	17 (8)	76 (22)
Govt. Engineering College	0 (0)	306 (100)	7 (2)	14 (6)	103 (32)
Private Engineering College	0 (0)	306 (100)	5 (2)	3 (1)	174 (58)
Govt. Medicine College	0 (0)	306 (100)	3 (1)	4 (1)	219 (72)
Private Medicine College	0 (0)	306 (100)	4 (2)	2 (1)	74 (23)
Govt. Management Institute	0 (0)	306 (100)	3 (1)	4 (1)	219 (72)
Private Management Institute	0 (0)	306 (100)	4 (2)	2 (1)	74 (23)
Govt. Polytechnic	0 (0)	306 (100)	2 (1)	4 (1)	194 (62)
Private Polytechnic	0 (0)	306 (100)	8 (3)	8 (3)	90 (29)
Govt. Vocational Training School/ITI	3 (2)	303 (98)	10 (4)	29 (10)	216 (71)
Private Vocational Training School/ITI	0 (0)	306 (100)	2 (1)	7 (2)	39 (11)
Govt. Non Formal Training Centre	0 (0)	306 (100)	6 (2)	2 (1)	262 (85)
Private Non Formal Training Centre	0 (0)	306 (100)	1 (1)	4 (1)	31 (11)
Govt. School For Disabled	0 (0)	306 (100)	5 (2)	6 (2)	268 (87)
Private School For Disabled	0 (0)	306 (100)	0 (0)	1 (0)	26 (9)
Government Others	0 (0)	306 (100)	0 (0)	0 (0)	0 (0)
Private Others	306 (100)	0 (0)	0 (0)	0 (0)	0 (0)

Note : Distance A : Less than 5 km; B : Between 5-10 km; C : 10+ km.; Source : Data Analysis is based on 2011 Census.

DISCLAIMER

The Terms of Use and Disclaimer of Datanet India Private Limited (hereinafter referred to as "Datanet") for use of this analysis report of **Murbad Assembly Constituency (Murbad Vidhan Sabha) :-**

1. **Assembly Factbook™** is a Registered Trade Mark owned by Datanet.
2. All the maps are sketched and graphical representation only and have not been drawn to the scale and also not to represent the actual geographical area or boundary of the unit.
3. The data for the aforesaid analysis is based on authentic sources and has been culled from the various publications of Census, CSO and NSSO for district and block level data, various central and state government departments, Central & State Elections Commissions and the concerned Returning Officers' releases, Electoral Rolls, Election results and allied publications, internal assessment, surveys, estimates and analysis. Therefore, certain adjustment of data at micro level may have been done to arrive closer to the macro data.
4. Data have been provided on an "As Is" and "As AVAILABLE" basis
5. The colours shown in the maps or diagram and charts of a particular party, alliance or AC are indicative and do not represent them.
6. This publication which includes maps, sheets, graphs and data would be the property under copyright of Datanet only. The user may use these for its internal study, analysis and research purposes. It's public display, re-selling or any commercial uses by the user are not allowed.
7. Datanet has taken due care and caution in compilation and processing of data and allied information, but does not guarantee the accuracy, adequacy or completeness of any information/analysis and will be not responsible for any errors or omissions or for the results obtained from the use of such information/analysis.
8. All the contents for the publication have been culled from various authentic sources and Datanet reasonably believes such sources to be reliable, but does not make any representations, express or implied as to the accuracy or fitness of use of such information. The information or contents of the information/analysis do not constitute advice and should not be relied upon in making (or refraining from making) any decision. Any reliance placed upon the information provided by Datanet is the sole responsibility and strictly at the user's risk.
9. In no event will Datanet be liable for any damages (including, without limitation, damages for loss of business projects, or loss of profits) arising in contract, tort or otherwise from the use of or inability to use any of its contents, or from any action taken (or refrained from being taken) as a result of using the analysis or any of its contents. Datanet its directors, owners, editors, officials, employees, distributor and agents or any associate will not be liable for any errors in the information contained or any consequences arising from the use of the contents of the provided information/analysis.
10. If any provision of these terms and conditions is held invalid or illegal or unenforceable for any reason by any court of competent jurisdiction, such provision shall be severed and the remainder of provisions of the terms and conditions shall continue in full force and effect as if the Term of Use had been executed with the invalid, illegal or unenforceable provision eliminated.
11. If there are any discrepancies in the information provided, please bring it to attention of Datanet for suitable rectification measures.

**Buy Online This Complete Book At
Datanet India eBooks Store**

www.indiastatpublications.com

or go directly at

[http://www.indiastatpublications.com/
Assembly_factbook/Maharashtra/Bhiwandi/ Murbad](http://www.indiastatpublications.com/Assembly_factbook/Maharashtra/Bhiwandi/Murbad)

 **indiastat**elections

ISBN : 978-93-5293-290-0



9 789352 932900