



Maharashtra

Assembly Factbook™

Shahapur Assembly Constituency



Key Electoral Data of Shahapur
Assembly Constituency (Vidhan Sabha)

Maharashtra

Assembly FactbookTM

Shahapur Assembly Constituency



Shahapur Vidhan Sabha

Editor & Director

Dr. R.K. Thukral

Research Editor

Dr. Shafeeq Rahman

Compiled, Researched and Published by Datanet India Pvt. Ltd.

D-100, 1st Floor,

Okhla Industrial Area, Phase-I,
New Delhi- 110020.

Ph.: 91-11- 43580781-84

Email : support@indiastatpublications.com

Website : www.indiastatelections.com

Online Book Store :

www.indiastatpublications.com

Report No. : AFB/MH-135-0125

ISBN : 978-93-5293-340-2

First Edition : January, 2018

Eighth Updated Edition : January, 2025

Price : Rs. 11500/-

US\$ 310

© Datanet India Pvt. Ltd.

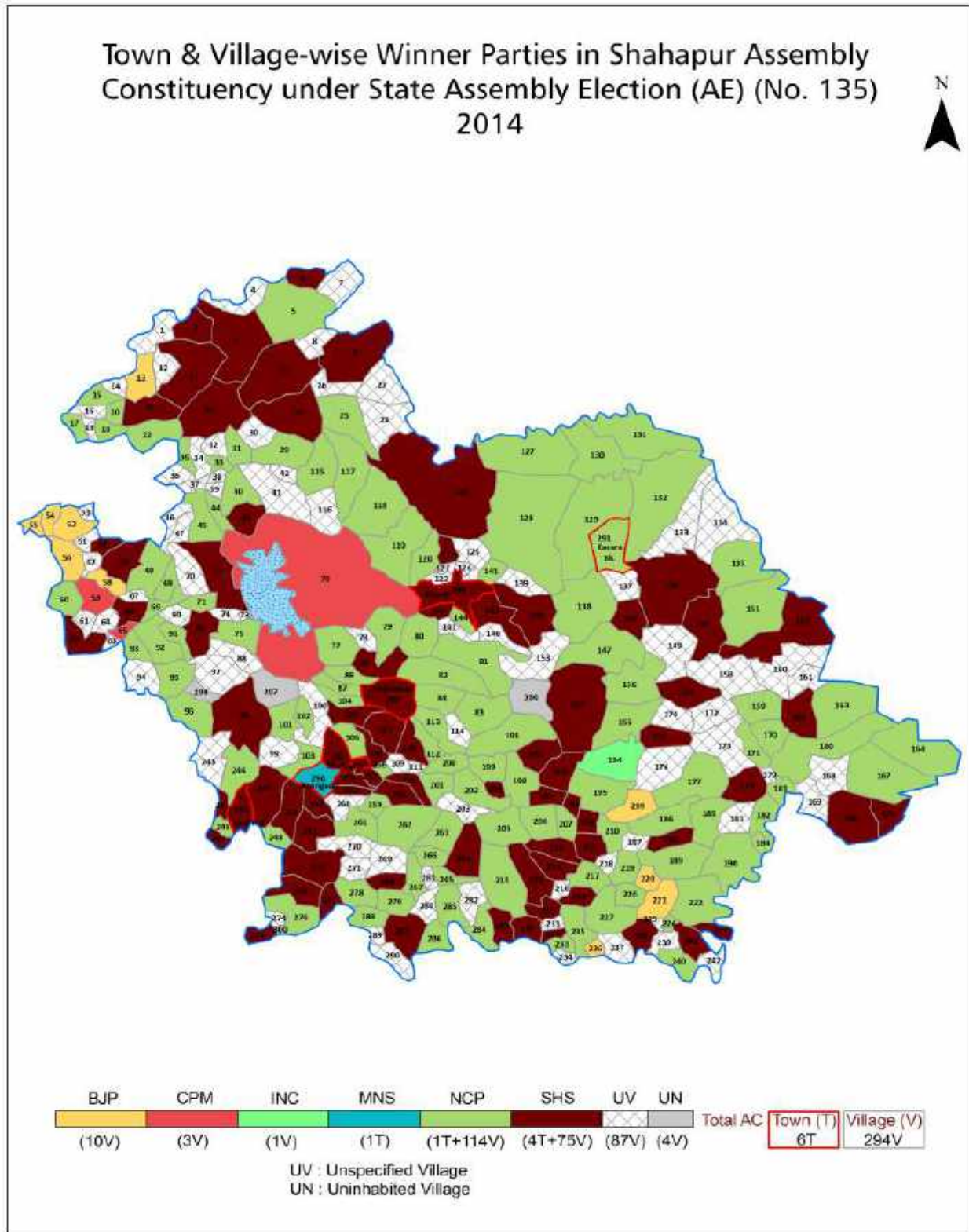
All rights reserved. No part of this book may be reproduced, stored in a retrieval system or transmitted in any form or by any means, mechanical photocopying, photographing, scanning, recording or otherwise without the prior written permission of the publisher. Please refer to Disclaimer at page no. 216 for the use of this publication.

Printed in India

Contents

No.	Particulars	Page No.
	Introduction	
1	Assembly Constituency - (Vidhan Sabha) at a Glance Features of Assembly as per Delimitation Commission of India (2008)	1-2
	Location and Political Maps	
2	Location Map Boundaries of Assembly Constituency - (Vidhan Sabha) in District Boundaries of Assembly Constituency under Parliamentary Constituency - (Lok Sabha) Town & Village-wise Winner Parties- 2024-PE, 2024-AE, 2019-PE, 2019-AE, 2014-PE and 2014-AE	3-10
	Administrative Setup (2011)	
3	District Sub-district Towns Villages Inhabited Villages Uninhabited Villages Village Panchayat Intermediate Panchayat	11-25
	Demographics (2011)	
4	Population Households Rural/Urban Population Towns and Villages by Population Size Sex Ratio (Total & 0-6 Years) Religious Population Social Population Literacy Rate	26-27
	Electoral Features	
5	Important Dates of Last Elections Held Electors by Gender Service Electors Voters Voters Turnout Polling Stations & Average Number of Electors per Polling Station Electors by Age Group Present Elected Representatives	28-33
	Historical Summary Election Results	
6	Vote Share of Major Parties Winning Margin (Number & Percentage) Polarity of Parties Summary Result of Assembly Segment of Parliamentary Elections 2024, 2019, 2014, 2009, 2004 and 1999 Summary Result of Assembly Elections 2024, 2019, 2014, 2009, 2004, 1999, 1995, 1990, 1985, 1980, 1978, 1972 and 1967	34-54
	Polling Station Level Election Results	
7	Name and Number of Polling Station 2024-PE, 2024-AE, 2019-PE, 2019-AE, 2014-PE and 2014-AE Polling Station-wise Electors, Voters & Voters Turnout 2024-PE, 2024-AE, 2019-PE, 2019-AE, 2014-PE and 2014-AE Polling Station wise Elections Results 2024-PE, 2024-AE, 2019-PE, 2019-AE, 2014-PE & 2014-AE	55-194
	Share of Assembly Constituency	
8	Share of Assembly Constituency - (Vidhan Sabha) in State, District and Parliamentary Constituency - (Lok Sabha)	195
	Socio-Economic Amenities (2011)	
9	Access to Administrative Units Agricultural, Manufacturing and Industrial Commodities Demographic Indicators Education Health & Manpower Drinking Water Supply Sanitation Entertainment and Recreations Infrastructure Power Food Allocation Distribution and Marketing of Agriculture Commodities Infrastructure Transport and Road Infrastructure Communication Banking and Financial Services Land Use Irrigation Source	197-211
10	Abbreviation & Sources	213-214
11	Disclaimer	216

Location & Political Map



Administrative Setup

List of Village Panchayat & Intermediate Panchayat (Block) Name - 2011

Village Name	Village Panchayat Name	Intermediate Panchayat Name
Abitghar	-	Vada
Adivali	Manekhind	Shahapur
Aghai	-	Shahapur
Ajnup	Ajnup	Shahapur
Akhada	-	Vada
Alyani	Alyani	Shahapur
Ambarje	Ambarje	Shahapur
Ambekhor	Manekhind	Shahapur
Ambivali	Tembhe	Shahapur
Ambivali	-	Shahapur
Ambivali (So)	Sogaon	Shahapur
Andad	Andad	Shahapur
Apate	Apate	Shahapur
Arjunali	-	Shahapur
Ashte	Manekhind	Shahapur
Asnoli	Asnoli	Shahapur
Atgaon	-	Shahapur
Awale	-	Shahapur
Aware	-	Shahapur
Babare	Sakadbav	Shahapur
Babhale	Babhale	Shahapur
Balivali	-	Vada
Balwandi	-	Shahapur
Bamane	Bamane	Shahapur
Bavali	Abitghar	Vada
Bavghar	Bavghar	Shahapur
Bedisgaon	Bedisgaon	Shahapur
Belwad	-	Shahapur
Belwali	Dhadhare	Shahapur

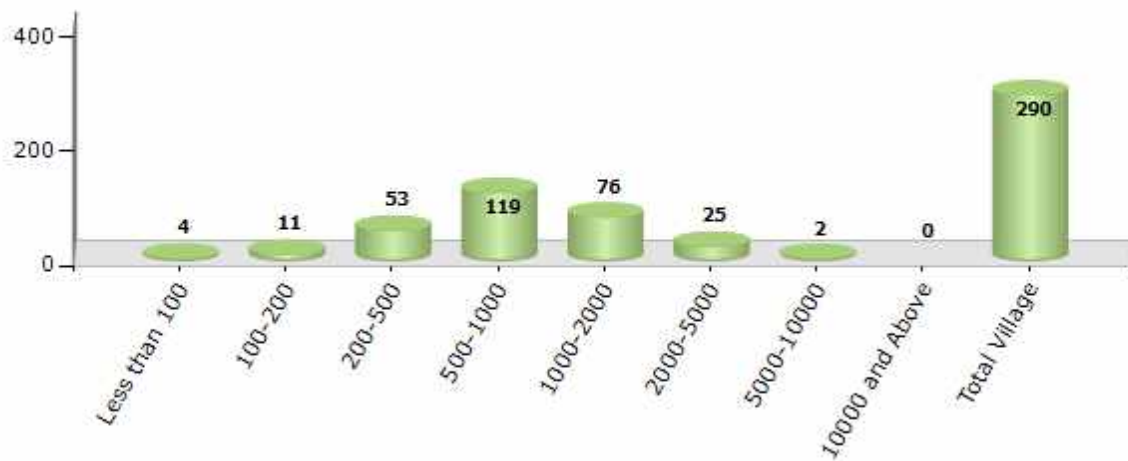
Contd....

Demographics

Number of Villages by Population Size - 2011

Less than 100	100-200	200-500	500-1000	1000-2000	2000-5000	5000-10000	10000 and Above	Total Village
4	11	53	119	76	25	2	0	290

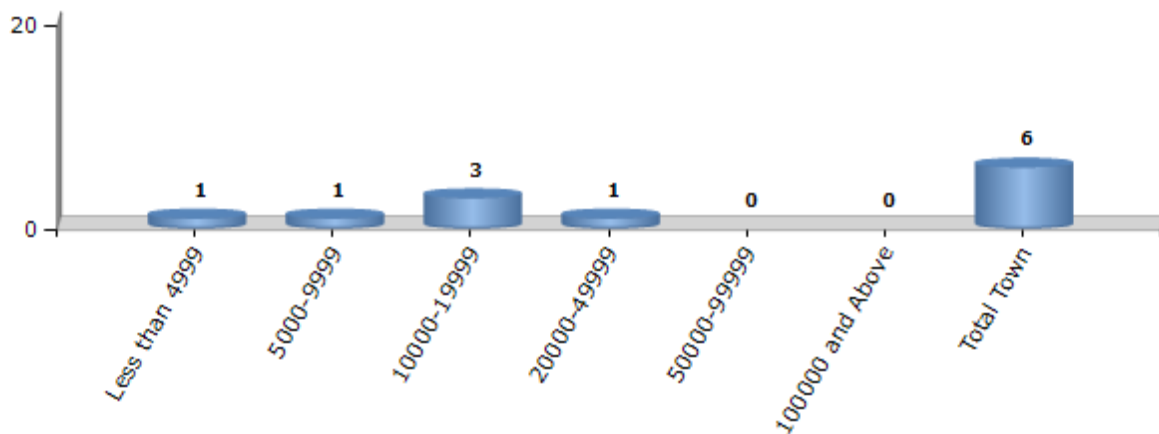
Number of Villages by Population Size - 2011



Number of Towns by Population Size - 2011

Less than 4999	5000-9999	10000-19999	20000-49999	50000-99999	100000 and Above	Total Town
1	1	3	1	0	0	6

Number of Towns by Population Size - 2011

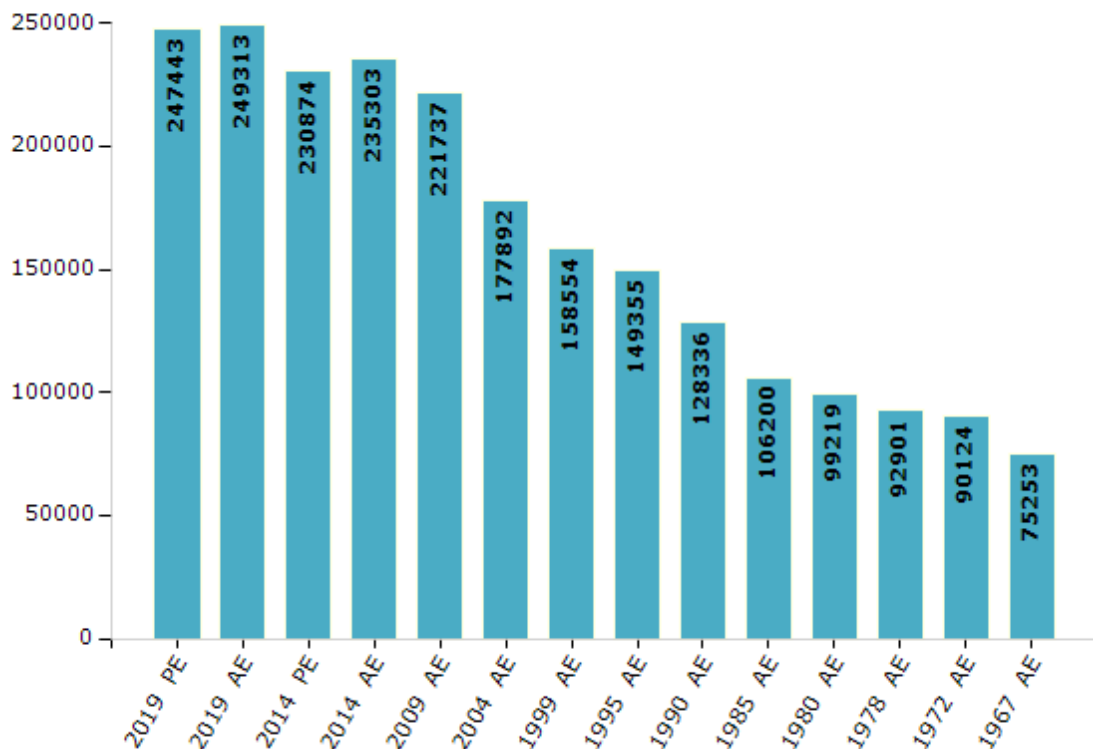


Electoral Features

Electors by Male & Female

Year	Male	Female	Others	Total	Year	Male	Female	Others	Total
2019 PE	130103	117340	0	247443	1999 AE	79525	79029	-	158554
2019 AE	131111	118202	0	249313	1995 AE	75551	73804	-	149355
2014 PE	120453	110421	0	230874	1990 AE	64779	63557	-	128336
2014 AE	122599	112704	0	235303	1985 AE	54235	51965	-	106200
2009 PE	-	-	-	-	1980 AE	50532	48687	-	99219
2009 AE	112174	109563	-	221737	1978 AE	46716	46185	-	92901
2004 PE	-	-	-	-	1972 AE	44332	45792	-	90124
2004 AE	89022	88870	-	177892	1967 AE	-	-	-	75253
1999 PE	-	-	-	-	1962 AE	-	-	-	-

Number of Electors



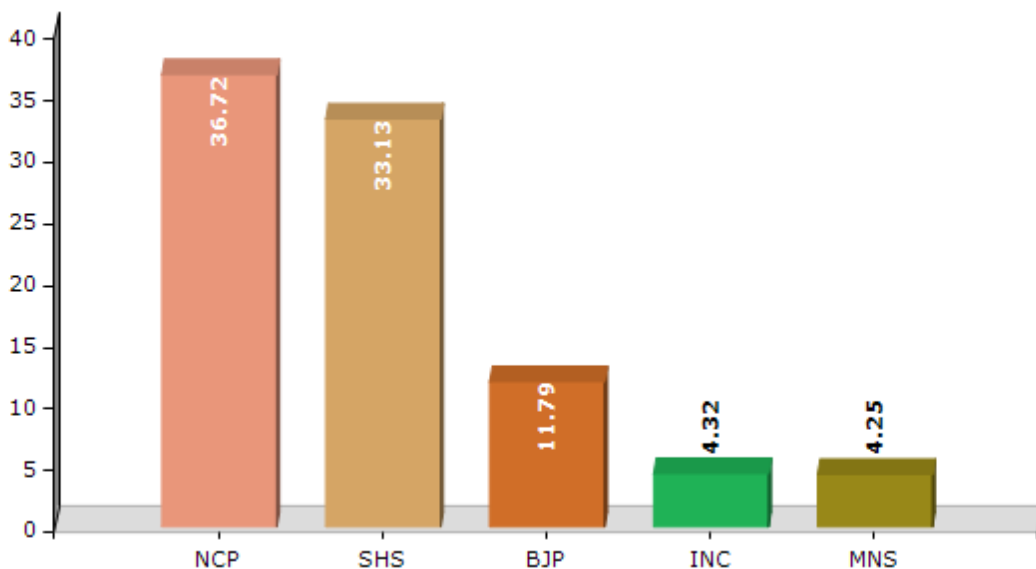
Note : AE : Assembly Election, PE : Assembly Segment of Parliamentary Election

Historical Summary Election Results

Summary Result of Assembly Election - 2014

Candidate Name	Party	Votes	Votes %
Barora Pandurang Mahadu	NCP	56813	36.72
Daulat Bhika Daroda	SHS	51269	33.13
Ashok Mhalu Irnak	BJP	18246	11.79
Padmakar Namdev Kewari	INC	6688	4.32
Dyaneshwar Nivrutti Talpade	MNS	6579	4.25
Tandel Suresh Bhikal	CPM	3553	2.3
Mahadu Kalu Ghute	BSP	2677	1.73
Harishchandra Bango Khandvi	IND	2140	1.38
Co. Raghunath Motiram Kalchida	CPI	2083	1.35
Gopal Budha Rera	BVA	1531	0.99
	NOTA	3159	2.04

Votes Percentage of Top Parties - 2014



Polling Station Level Election Results

Number and Name of Polling Stations (PS) (2019 AE)

Number of Polling Stations	Name of Polling Stations	Number of Polling Stations	Name of Polling Stations
1	Z.P.School Pinjal Room No.1 Ground Floor Tal Wada	22	Z.P.School Dahe Room No. 1 Ground Floor Tal Wada
2	Z.P.School Wadavali Tarfewadi Room No. 1 Ground Fl	23	Z.P.School Gates Bu. Room No. 1 Ground Floor Tal W
3	Z.P.School Ujjaini Room No. 1 Ground Floor Tal Wa	24	Z.P.School Gates khurd.Room No. 2 Ground Floor Tal
4	Z.P.School Gargaon Room No. 1 Ground Floor Tal Wad	25	Z.P.School Kone Room No. 2 Ground Floor Tal Wada
5	Z.P.School GargaonRoom No. 2 Ground Floor Tal Wada	26	Z.P.School Kone Room No..3 Ground Floor Tal Wada
6	Z.P.School Sasne Room No. 1 Ground Floor Tal Wada	27	Z.P.School Balivali Room No..3 Ground Floor Tal Wa
7	Z.P.School Umrothe Room No. 1 Ground Floor Tal Wad	28	Z.P.School Shele Room No. 1 Ground Floor Tal Wada
8	Z.P.School Devali wada Room No. 1 Ground Floor Tal	29	Z.P.School Kalambhe Room No. 1 Ground Floor Tal Wa
9	Z.P.School Manivali Room No. 1 Ground Floor Tal Wa	30	Z.P.School Dhadhare Room No. 1 Ground Floor Tal Wa
10	Z.P.School Kumbhiste Room No. 1 Ground Floor Tal W	31	Z.P.School Vihigaon Room No. 1 Ground Floor Tal Sh
11	Z.P.School Pik Room No. 1 Ground Floor Tal Wada D	32	Z.P.School Telmpada Room No. 1 Ground Floor Tal Sh
12	Z.P.School PikRoom No. 2 Ground Floor Tal Wada Di	33	Z.P.School Dapur Room No. 1 Ground Floor Tal Shaha
13	Z.P.School Mangarul Room No. 1 Ground Floor Tal Wa	34	Z.P.School Tembha Room No. 1 Ground Floor Tal Shah
14	Z.P.School Vanganpada Room No. 1 Ground Floor Tal	35	Z.P.School Tembha Room No. 2 Ground Floor Tal Shah
15	Z.P.School Warsale Room No. 1 Ground Floor Tal Wad	36	Z.P.School Belwad Room No. 1 Ground Floor Tal Shah
16	Z.P.School Charanwadi Room No. 1 Ground Floor Tal	37	Z.P.School Sonale Bu. Room No. 1 Ground Floor Tal
17	Z.P.School Pachghar Room No. 1 Ground Floor Tal Wa	38	Z.P.School Sonale khurd.Room No. 2 Ground Floor Ta
18	Z.P.School Ogade Room No. 1 Ground Floor Tal Wada	39	Z.P.School Bilghar Room No 1 Ground Floor Tal Wada
19	Z.P.School Parli Room No. 1 Ground Floor Tal Wada	40	Z.P.School Moj Room No. 1 Ground Floor Tal Wada D
20	Z.P.School Mandava Room No. 1 Ground Floor Tal Wad	41	Z.P.School Tilse Room No.1 Ground Floor Tal Wada
21	Z.P.School Kasghar Room No. 1 Ground Floor Tal Wad	42	Z.P.School Abitghar Room No. 1 Ground Floor Tal Wa

Contd....

Polling Station Level Election Results

Polling Station-wise Votes Secured by Overall Top Five Parties in Shahapur Assembly in Assembly Election (AE) under Bhiwandi Parliamentary Constituency in Maharashtra (2019)

Number of Polling Station	Winner - Daulat Bhika Daroda (NCP)	Runner-up - Barora Pandurang Mahadu (SHS)	3rd - Krushna Chintu Bhavar (CPM)	4th - Harishchandra (Hareh) Bango Khandavi (VBA)	5th - Jagdish Govind Gira (IND)	NOTA	Other	Total Votes Secured
36	347	164	77	6	0	13	11	618
37	141	177	42	2	3	6	5	376
38	84	165	131	1	2	16	8	407
39	438	157	68	6	7	17	5	698
40	159	300	12	9	2	8	6	496
41	196	366	73	8	10	20	19	692
42	225	280	52	4	6	9	2	578
43	151	74	107	0	1	11	6	350
44	152	242	72	4	1	9	7	487
45	219	275	40	22	7	12	10	585
46	242	145	48	2	6	14	6	463
47	170	118	268	3	1	8	3	571
48	119	104	33	4	1	13	5	279
49	260	170	261	13	10	29	13	756
50	137	58	111	1	4	7	10	328
51	65	78	176	5	2	16	1	343
52	168	204	176	3	4	16	17	588
53	192	203	148	11	4	17	6	581
54	200	109	280	5	10	20	10	634
55	322	198	12	4	8	7	9	560
56	87	101	8	3	1	3	8	211
57	142	268	23	46	12	35	24	550
58	233	183	23	10	8	14	23	494
59	225	205	40	28	10	13	12	533
60	208	272	4	40	3	18	10	555
61	132	334	14	34	6	16	14	550
62	124	69	16	272	10	16	23	530
63	149	196	5	137	4	21	15	527
64	241	211	8	35	4	23	12	534
65	92	109	6	256	7	6	8	484
66	189	89	12	117	11	19	18	455
67	143	103	7	67	7	13	13	353
68	301	207	20	30	7	26	27	618
69	251	106	11	92	8	16	2	486
70	135	171	6	264	4	11	25	616

Contd....

Polling Station Level Election Results

Winner, Runner-up and 3rd Party Position & Winning Margin According to Polling Stations in Shahapur Assembly in Assembly Election (AE) under Bhivandi Parliamentary Constituency in Maharashtra (2019)

Polling Station Number	Winner Party	Winner Votes (%)	Runner-up Party	Runner-up Votes (%)	Winning Margin Votes (%)	Third Party	Third Party Votes (%)	Other Votes (%)
71	NCP	302 (62.92)	SHS	107 (22.29)	195 (40.63)	VBA	39 (8.13)	32 (6.67)
72	SHS	216 (44.54)	NCP	197 (40.62)	19 (3.92)	CPM	38 (7.84)	34 (7.01)
73	NCP	270 (42.52)	SHS	258 (40.63)	12 (1.89)	CPM	49 (7.72)	58 (9.13)
74	NCP	150 (42.98)	SHS	128 (36.68)	22 (6.3)	CPM	52 (14.9)	19 (5.44)
75	NCP	294 (40.72)	SHS	276 (38.23)	18 (2.49)	CPM	99 (13.71)	53 (7.34)
76	CPM	377 (47.01)	NCP	210 (26.18)	167 (20.83)	SHS	181 (22.57)	34 (4.24)
77	NCP	308 (46.74)	SHS	274 (41.58)	34 (5.16)	CPM	39 (5.92)	38 (5.77)
78	NCP	173 (47.79)	SHS	118 (32.6)	55 (15.19)	CPM	54 (14.92)	17 (4.7)
79	NCP	222 (48.47)	SHS	125 (27.29)	97 (21.18)	CPM	72 (15.72)	39 (8.52)
80	SHS	176 (37.05)	NCP	137 (28.84)	39 (8.21)	VBA	71 (14.95)	91 (19.16)
81	NCP	133 (46.83)	SHS	73 (25.7)	60 (21.13)	CPM	63 (22.18)	15 (5.28)
82	NCP	313 (39.72)	CPM	239 (30.33)	74 (9.39)	SHS	186 (23.6)	50 (6.35)
83	NCP	219 (48.99)	SHS	127 (28.41)	92 (20.58)	CPM	44 (9.84)	57 (12.75)
84	NCP	406 (71.86)	SHS	117 (20.71)	289 (51.15)	CPM	16 (2.83)	26 (4.6)
85	SHS	219 (44.24)	NCP	214 (43.23)	5 (1.01)	CPM	27 (5.45)	35 (7.07)
86	NCP	275 (46.77)	SHS	256 (43.54)	19 (3.23)	CPM	8 (1.36)	49 (8.33)
87	NCP	366 (59.51)	SHS	185 (30.08)	181 (29.43)	CPM	25 (4.07)	39 (6.34)
88	CPM	524 (90.81)	SHS	24 (4.16)	500 (86.65)	NCP	19 (3.29)	10 (1.73)
89	CPM	232 (65.91)	NCP	53 (15.06)	179 (50.85)	SHS	48 (13.64)	19 (5.4)
90	NCP	228 (45.33)	SHS	217 (43.14)	11 (2.19)	CPM	32 (6.36)	26 (5.17)
91	NCP	304 (48.1)	SHS	178 (28.16)	126 (19.94)	CPM	72 (11.39)	78 (12.34)
92	SHS	242 (35.23)	NCP	240 (34.93)	2 (0.3)	CPM	101 (14.7)	104 (15.14)
93	NCP	266 (45.16)	SHS	189 (32.09)	77 (13.07)	CPM	103 (17.49)	31 (5.26)
94	NCP	266 (60.32)	SHS	117 (26.53)	149 (33.79)	CPM	34 (7.71)	24 (5.44)
95	NCP	152 (52.78)	SHS	104 (36.11)	48 (16.67)	CPM	10 (3.47)	22 (7.64)
96	NCP	348 (45.43)	SHS	342 (44.65)	6 (0.78)	VBA	18 (2.35)	58 (7.57)
97	SHS	259 (59.54)	NCP	121 (27.82)	138 (31.72)	BSP	17 (3.91)	38 (8.74)
98	NCP	285 (56.77)	SHS	183 (36.45)	102 (20.32)	CPM	13 (2.59)	21 (4.18)
99	NCP	181 (47.88)	SHS	164 (43.39)	17 (4.49)	CPM	10 (2.65)	23 (6.08)
100	SHS	233 (52.95)	NCP	150 (34.09)	83 (18.86)	CPM	14 (3.18)	43 (9.77)
101	NCP	329 (54.2)	SHS	237 (39.04)	92 (15.16)	CPM	10 (1.65)	31 (5.11)
102	NCP	130 (71.82)	SHS	26 (14.36)	104 (57.46)	CPM	11 (6.08)	14 (7.73)
103	NCP	375 (56.82)	SHS	184 (27.88)	191 (28.94)	CPM	42 (6.36)	59 (8.94)
104	NCP	403 (65.64)	SHS	170 (27.69)	233 (37.95)	CPM	19 (3.09)	22 (3.58)
105	NCP	298 (54.28)	SHS	223 (40.62)	75 (13.66)	CPM	9 (1.64)	19 (3.46)

Contd....

Socio-Economic Amenities - Rural

Access to Education Facilities

Particulars	Number of Villages (% of Population)				
	Available	Not Available	If Not Available (Distance of Nearest Facility)		
			A	B	C
Govt. Primary School	282 (100)	8 (0)	3 (0)	5 (0)	0 (0)
Private Primary School	6 (4)	284 (96)	0 (0)	0 (0)	0 (0)
Govt. Middle School	134 (69)	156 (31)	60 (13)	17 (3)	65 (11)
Private Middle School	6 (4)	284 (96)	4 (1)	2 (0)	5 (1)
Govt. Secondary School	45 (28)	245 (72)	72 (18)	44 (13)	89 (28)
Private Secondary School	11 (6)	279 (94)	19 (6)	6 (1)	5 (1)
Govt. Senior Secondary School	9 (10)	281 (90)	48 (14)	66 (23)	134 (40)
Private Senior Secondary School	0 (0)	290 (100)	9 (5)	15 (5)	9 (3)
Govt. Arts and Science Degree College	0 (0)	290 (100)	13 (4)	39 (13)	196 (66)
Private Arts and Science Degree College	0 (0)	290 (100)	11 (7)	13 (5)	18 (5)
Govt. Engineering College	0 (0)	290 (100)	11 (4)	17 (7)	70 (23)
Private Engineering College	0 (0)	290 (100)	6 (3)	17 (6)	169 (57)
Govt. Medicine College	0 (0)	290 (100)	1 (0)	10 (4)	254 (88)
Private Medicine College	0 (0)	290 (100)	0 (0)	2 (0)	23 (8)
Govt. Management Institute	0 (0)	290 (100)	1 (0)	10 (4)	254 (88)
Private Management Institute	0 (0)	290 (100)	0 (0)	2 (0)	23 (8)
Govt. Polytechnic	0 (0)	290 (100)	5 (3)	4 (1)	181 (59)
Private Polytechnic	0 (0)	290 (100)	3 (3)	19 (7)	78 (28)
Govt. Vocational Training School/ITI	0 (0)	290 (100)	12 (8)	31 (11)	213 (70)
Private Vocational Training School/ITI	5 (2)	285 (98)	1 (0)	3 (1)	25 (8)
Govt. Non Formal Training Centre	0 (0)	290 (100)	6 (4)	18 (6)	257 (88)
Private Non Formal Training Centre	0 (0)	290 (100)	0 (0)	2 (0)	7 (2)
Govt. School For Disabled	0 (0)	290 (100)	4 (4)	3 (1)	267 (91)
Private School For Disabled	0 (0)	290 (100)	0 (0)	2 (0)	14 (4)
Government Others	0 (0)	290 (100)	0 (0)	0 (0)	0 (0)
Private Others	289 (100)	1 (0)	0 (0)	0 (0)	0 (0)

Note : Distance A : Less than 5 km; B : Between 5-10 km; C : 10+ km.; Source : Data Analysis is based on 2011 Census.

DISCLAIMER

The Terms of Use and Disclaimer of Datanet India Private Limited (hereinafter referred to as "Datanet") for use of this analysis report of **Shahapur Assembly Constituency (Shahapur Vidhan Sabha)** :-

1. **Assembly Factbook™** is a Registered Trade Mark owned by Datanet.
2. All the maps are sketched and graphical representation only and have not been drawn to the scale and also not to represent the actual geographical area or boundary of the unit.
3. The data for the aforesaid analysis is based on authentic sources and has been culled from the various publications of Census, CSO and NSSO for district and block level data, various central and state government departments, Central & State Elections Commissions and the concerned Returning Officers' releases, Electoral Rolls, Election results and allied publications, internal assessment, surveys, estimates and analysis. Therefore, certain adjustment of data at micro level may have been done to arrive closer to the macro data.
4. Data have been provided on an "As Is" and "As AVAILABLE" basis
5. The colours shown in the maps or diagram and charts of a particular party, alliance or AC are indicative and do not represent them.
6. This publication which includes maps, sheets, graphs and data would be the property under copyright of Datanet only. The user may use these for its internal study, analysis and research purposes. It's public display, re-selling or any commercial uses by the user are not allowed.
7. Datanet has taken due care and caution in compilation and processing of data and allied information, but does not guarantee the accuracy, adequacy or completeness of any information/analysis and will be not responsible for any errors or omissions or for the results obtained from the use of such information/analysis.
8. All the contents for the publication have been culled from various authentic sources and Datanet reasonably believes such sources to be reliable, but does not make any representations, express or implied as to the accuracy or fitness of use of such information. The information or contents of the information/analysis do not constitute advice and should not be relied upon in making (or refraining from making) any decision. Any reliance placed upon the information provided by Datanet is the sole responsibility and strictly at the user's risk.
9. In no event will Datanet be liable for any damages (including, without limitation, damages for loss of business projects, or loss of profits) arising in contract, tort or otherwise from the use of or inability to use any of its contents, or from any action taken (or refrained from being taken) as a result of using the analysis or any of its contents. Datanet its directors, owners, editors, officials, employees, distributor and agents or any associate will not be liable for any errors in the information contained or any consequences arising from the use of the contents of the provided information/analysis.
10. If any provision of these terms and conditions is held invalid or illegal or unenforceable for any reason by any court of competent jurisdiction, such provision shall be severed and the remainder of provisions of the terms and conditions shall continue in full force and effect as if the Term of Use had been executed with the invalid, illegal or unenforceable provision eliminated.
11. If there are any discrepancies in the information provided, please bring it to attention of Datanet for suitable rectification measures.

Buy Online This Complete Book At
Datanet India eBooks Store

www.indiastatpublications.com

or go directly at

[http://www.indiastatpublications.com/
Assembly_factbook/Maharashtra/Bhiwandi/ Shahapur](http://www.indiastatpublications.com/Assembly_factbook/Maharashtra/Bhiwandi/Shahapur)

 **indiastat**elections

ISBN : 978-93-5293-340-2

