



Maharashtra

Assembly Factbook™

Buldhana Assembly Constituency



Key Electoral Data of Buldhana
Assembly Constituency (Vidhan Sabha)

Maharashtra

Assembly Factbook™

Buldhana Assembly Constituency



Buldhana Vidhan Sabha

Editor & Director

Dr. R.K. Thukral

Research Editor

Dr. Shafeeq Rahman

Compiled, Researched and Published by Datanet India Pvt. Ltd.

D-100, 1st Floor,

Okhla Industrial Area, Phase-I,
New Delhi- 110020.

Ph.: 91-11- 43580781-84

Email : support@indiastatpublications.com

Website : www.indiastatelections.com

Online Book Store :

www.indiastatpublications.com

Report No. : AFB/MH-022-0123

ISBN : 978-93-86662-37-8

First Edition : January, 2018

Sixth Updated Edition : January, 2023

Price : Rs. 11500/-

US\$ 310

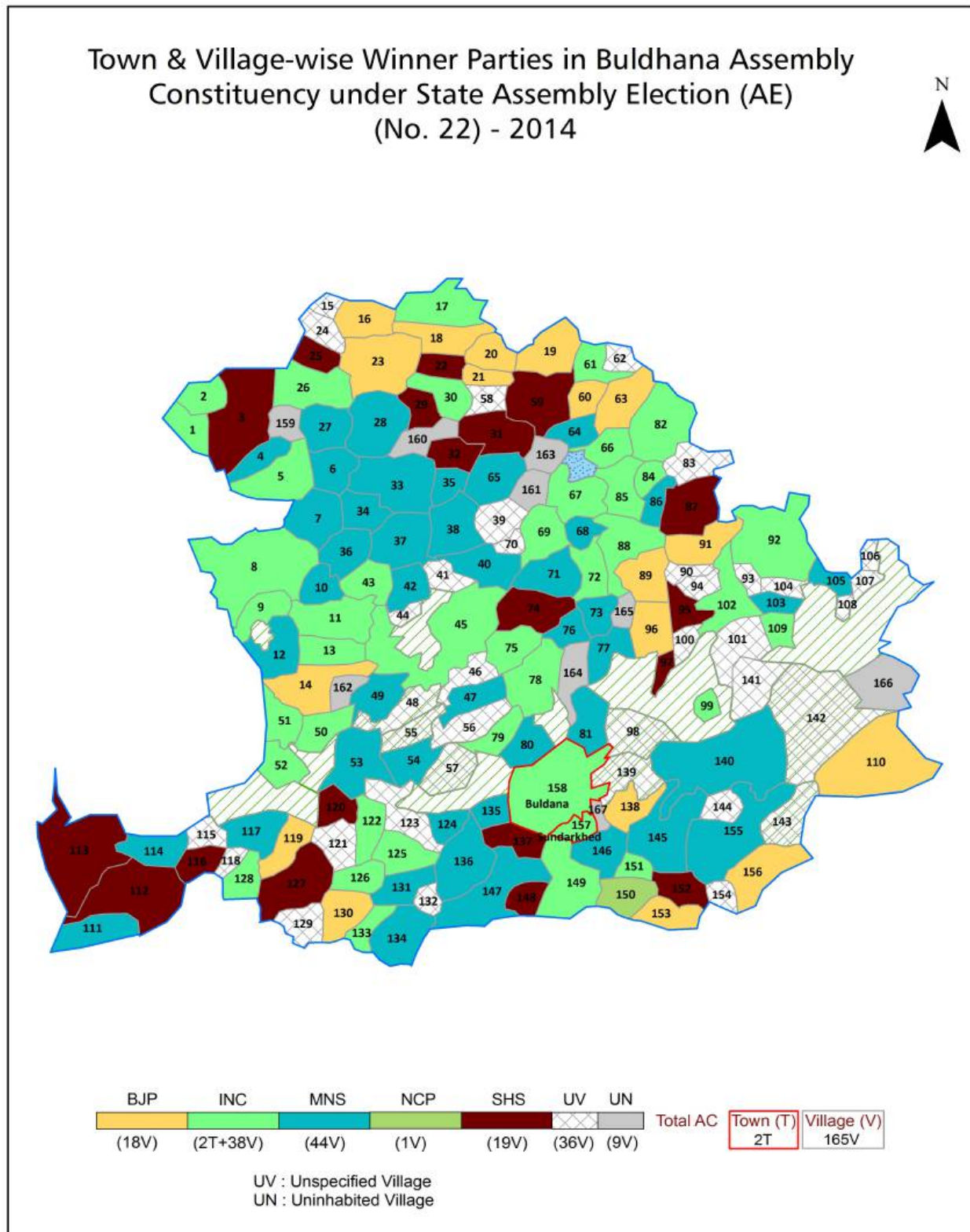
© Datanet India Pvt. Ltd.

All rights reserved. No part of this book may be reproduced, stored in a retrieval system or transmitted in any form or by any means, mechanical photocopying, photographing, scanning, recording or otherwise without the prior written permission of the publisher. Please refer to Disclaimer at page no. 168 for the use of this publication.

Printed in India

No.	Particulars	Page No.
	Introduction	
1	Assembly Constituency - (Vidhan Sabha) at a Glance Features of Assembly as per Delimitation Commission of India (2008)	1-2
	Location and Political Maps	
2	Location Map Boundaries of Assembly Constituency - (Vidhan Sabha) in District Boundaries of Assembly Constituency under Parliamentary Constituency - (Lok Sabha) Town & Village-wise Winner Parties- 2019-PE, 2019-AE and 2014-AE	3-10
	Administrative Setup (2011)	
3	District Sub-district Towns Villages Inhabited Villages Uninhabited Villages Village Panchayat Intermediate Panchayat	11-19
	Demographics (2011)	
4	Population Households Rural/Urban Population Towns and Villages by Population Size Sex Ratio (Total & 0-6 Years) Religious Population Social Population Literacy Rate	20-21
	Electoral Features	
5	Important Dates of Last Elections Held Electors by Gender Service Electors Voters Voters Turnout Polling Stations & Average Number of Electors per Polling Station Electors by Age Group Present Elected Representatives	22-27
	Historical Summary Election Results	
6	Vote Share of Major Parties Winning Margin (Number & Percentage) Polarity of Parties Summary Result of Assembly Segment of Parliamentary Elections 2019, 2014, 2009, 2004 and 1999 Summary Result of Assembly Elections 2019, 2014, 2009, 2004, 1999, 1995, 1990, 1985, 1980, 1978, 1972, 1967 and 1962	28-49
	Polling Station Level Election Results	
7	Name and Number of Polling Station 2019-PE, 2019-AE and 2014-AE Polling Station-wise Electors, Voters & Voters Turnout 2019-PE, 2019-AE and 2014-AE Polling Station wise Elections Results 2019-PE, 2019-AE and 2014-AE	50-147
	Share of Assembly Constituency	
8	Share of Assembly Constituency - (Vidhan Sabha) in State, District and Parliamentary Constituency - (Lok Sabha)	148
	Socio-Economic Amenities (2011)	
9	Access to Administrative Units Agricultural, Manufacturing and Industrial Commodities Demographic Indicators Education Health & Manpower Drinking Water Supply Sanitation Entertainment and Recreations Infrastructure Power Food Allocation Distribution and Marketing of Agriculture Commodities Infrastructure Transport and Road Infrastructure Communication Banking and Financial Services Land Use Irrigation Source	150-163
10	Abbreviation & Sources	165-166
11	Disclaimer	168

Location & Political Map



Administrative Setup

List of Village Panchayat & Intermediate Panchayat (Block) Name - 2011

Village Name	Village Panchayat Name	Intermediate Panchayat Name
Advahir	Advahir	Motala
Afjalpur	Dattapur	Buldana
Ajadarad	Wadgaon	Motala
Ajispur	Ajispur	Buldana
Amadari	-	Motala
Ambhoda	Ambhoda	Buldana
Antri	Antri	Motala
Avha Yunuspur	Avha Yunuspur	Motala
Bamhanda	Bamhanda	Motala
Bhadola	Bhadola	Buldana
Bhortek	Chinchpur	Motala
Birsingpur	Birsingpur	Buldana
Borakhedi Sanglad	Borakhedi	Motala
Borkhed	Borkhed	Buldana
Chautha	Chautha	Buldana
Chawarda	Chawarda	Motala
Chinchkhed Kh.	Malgaon	Motala
Chinchkhed Nath	Pimpalgaon	Motala
Chinchpur	Chinchpur	Motala
Dabha	Dabha	Motala
Dabha Tanda	Dabha	Motala
Dabhadi	Dabhadi	Motala
Dahid Bk.	Dahid	Buldana
Dahigaon Pr.Malkapur	Urha	Motala
Dattapur	Dattapur	Buldana
Deulghat	Deulghat	Buldana
Devhari	Dongarvli	Buldana
Dhamangaon Badhe	Dhamangaon Badhe	Motala
Dhamangaon Deshmukh	Dhamangaon	Motala

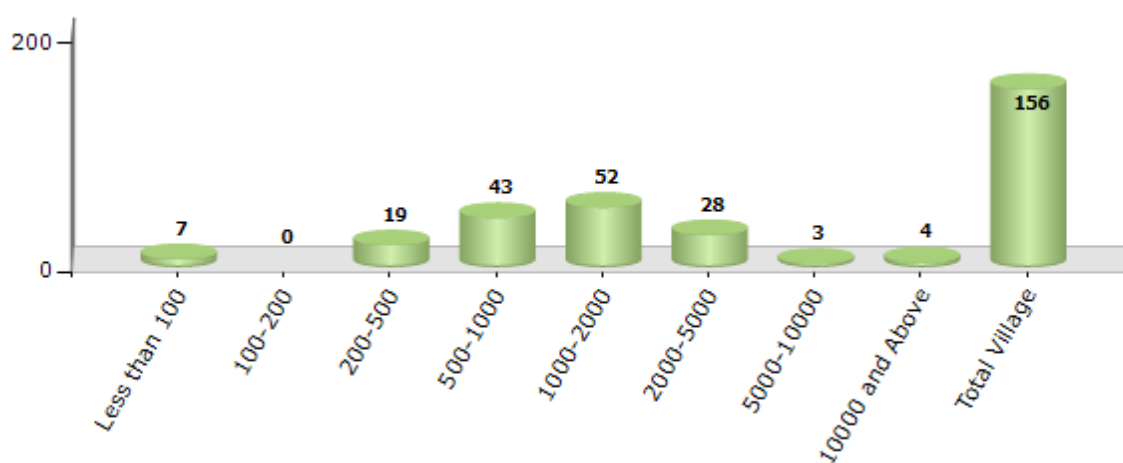
Contd....

Demographics

Number of Villages by Population Size - 2011

Less than 100	100-200	200-500	500-1000	1000-2000	2000-5000	5000-10000	10000 and Above	Total Village
7	0	19	43	52	28	3	4	156

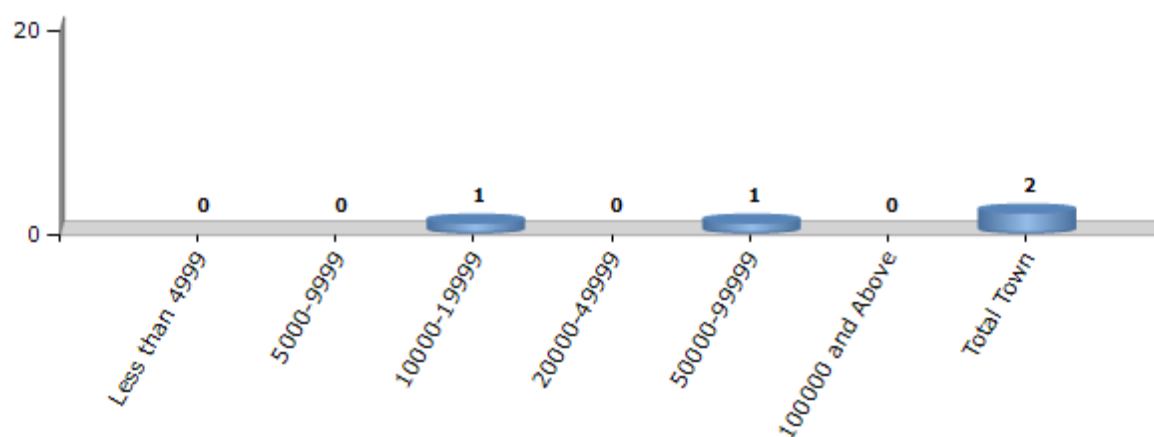
Number of Villages by Population Size - 2011



Number of Towns by Population Size - 2011

Less than 4999	5000-9999	10000-19999	20000-49999	50000-99999	100000 and Above	Total Town
0	0	1	0	1	0	2

Number of Towns by Population Size - 2011

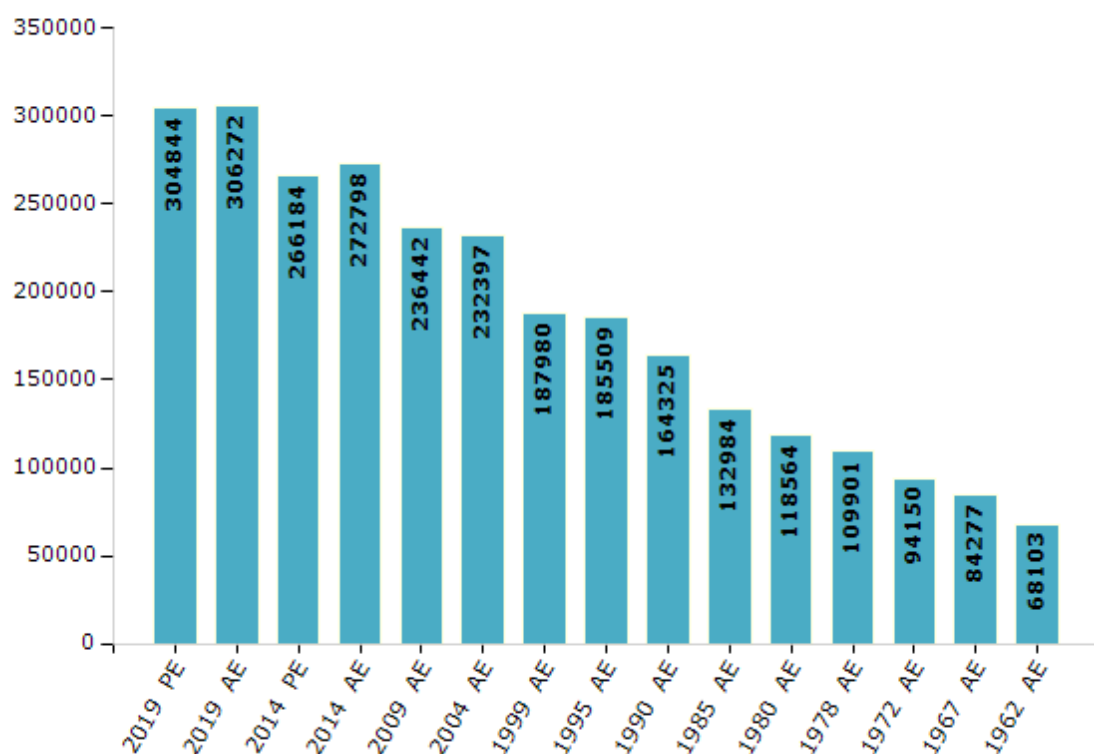


Electoral Features

Electors by Male & Female

Year	Male	Female	Others	Total	Year	Male	Female	Others	Total
2019 PE	159325	145517	2	304844	1999 AE	97710	90270	-	187980
2019 AE	159947	146323	2	306272	1995 AE	94419	91090	-	185509
2014 PE	140926	125258	0	266184	1990 AE	85121	79204	-	164325
2014 AE	143621	129177	0	272798	1985 AE	66113	66871	-	132984
2009 PE	-	-	-	-	1980 AE	58819	59745	-	118564
2009 AE	123457	112985	-	236442	1978 AE	54598	55303	-	109901
2004 PE	-	-	-	-	1972 AE	46767	47383	-	94150
2004 AE	120243	112154	-	232397	1967 AE	-	-	-	84277
1999 PE	-	-	-	-	1962 AE	-	-	-	68103

Number of Electors



Note : AE : Assembly Election, PE : Assembly Segment of Parliamentary Election

Historical Summary Election Results

Summary Result of Assembly Election - 2014

Candidate Name	Party	Votes	Votes %
Harshwardhan Vasantrao Sapkal	INC	46985	28.66
Sanjay Rambhau Gaikwad	MNS	35324	21.55
Gode Yogendra Rajendra	BJP	33237	20.27
Vijayraj Haribhau Shinde	SHS	32946	20.1
Naresh Rajaram Shelake	NCP	4387	2.68
Azhar Sikandar Khan	BBM	3052	1.86
Shankarseth Onkar Chaudhary	BSP	2728	1.66
Prashant Uttam Waghode	IND	1170	0.71
Pandhari Bhagwan Tayade	IND	951	0.58
Bhagwan Alis Munna Ramprasad Bendwal	IND	701	0.43
Dongardive Namdeo Pundalik	IND	545	0.33
A.Mustak A. Wahab	IND	371	0.23
Krushnakant Manohar Bagade	RPI	226	0.14
Ganesh Pandu Ingale	IND	174	0.11
Gajanan Janardhana Zagare	IND	119	0.07
	NOTA	1021	0.62

Polling Station Level Election Results

Number and Name of Polling Stations (PS) (2019 AE)

Number of Polling Stations	Name of Polling Stations	Number of Polling Stations	Name of Polling Stations
1	Zilha Parishad Marathi Madhyamik Shala Kholi Kr. 1 Malegaon	22	Zilha Parishad Marathi Primary Shaladakshin Bhag Shelapur Bu
2	Zilha Parishad Marathi Madhyamik Shala Kholi Kr. 2 Malegaon	23	Zilha Parishad Marathi Primary Shala Purv Bhag Shelapur Khurd
3	Jilha Parishad Prathamik Shala Nipana	24	Zilha Parishad Marathi Primary Shala Pachim Bhag Selapur Khurd
4	Jilha Parishad Prathamik Shala Savaraganv Jahagir	25	Zilha Parishad Marathi Primary Shala kholi Kr. 1 Uttar Bhag Talani
5	Zilha Parishad Marathi Madhyamik Shala Avha Kholi Kr. 1 Yunusapur	26	Zilha Parishad Marathi Primary Shala Kholi Kr 2 Uttar Bhag Talani
6	Zilha Parishad Marathi Madhyamik Shala Avha Kholi Kr. 2 Yunusapur	27	Zilha Parishad Marathi Primary Shala Kholi Kr 3 Uttar Bhag Talani
7	Zilha Parishad Marathi Madhyamik Shala Urha	28	Zilha Parishad Marathi Primary Shala Kholi Kr. 1 Jahagirpur
8	Zilha Parishad Marathi Madhyamik Shala Dahigaon	29	Zilha Parishad Marathi Primary Shala Kholi Kr. 2 Jahagirpur
9	Zilha Parishad Marathi Madhyamik Shala Kholi Kr.1 Vadgaon Mahalungi	30	Jilha Parishad Marathi Prayamari Shala Kholi Kr 1
10	Zilha Parishad Marathi Madhyamik Shala Kholi Kr. 2 Mahalungi Jahagir	31	Jilha Parishad Marathi Prayamari Shala Kholi Kr 2
11	Zilha Parishad Marathi Madhyamik Shala Kholi Kr. 1 Pimpalagaon Devi	32	Jilha Parishad Marathi Prayamari Shala Takali Ghad
12	Zilha Parishad Marathi Madhyamik Shala Kholi Kr. 2 Pimpalagaon Devi	33	Jilha Parishad Marathi Prayamari Shala Kolhi Gavli
13	Zilha Parishad Marathi Madhyamik Shala Kholi Kr. 1 Liha Bu	34	Zilha Parishad Marathi Primary Shala Kolhi Golar
14	Zilha Parishad Marathi Madhyamik Shala Kholi Kr. 2 Liha Bu	35	Zilha Parishad Marathi Primary Shala Kholi Kr 1 Sindkhed
15	Jilha Parishad Marathi Madhyamik Shala Tembhi	36	Zilha Parishad Marathi Primary Shala Kholi Kr 2 Sindkhed
16	Zilha Parishad Marathi Primary Shala Kholi Kr 1 Shelgaon Bajar	37	Zilha Parishad Marathi Primary Shala Lapali
17	Zilha Parishad Marathi Primary Shala Kholi Kr 2 Shelgaon Bajar	38	Zilha Parishad Marathi Primary Shala Gugali
18	Jilha Parishad Marathi Prayamari Shala Kholi Kr. 1	39	Zilha Parishad Marathi Primary Shala Kholi Kr 1 Pimpri Gavli
19	Jilha Parishad Marathi Prayamari Shala Kholi Kr. 2	40	Zilha Parishad Marathi Primary Shala Kholi Kr 2 Pimpri Gavli
20	Zilha Parishad Marathi Primary Shala Kholi Kr. 2 Dabhadi	41	Zilha Parishad Marathi Primary Shala Kholi Kr 3 Pimpri Gavli
21	Zilha Parishad Marathi Primary Shala Uttar Bhag Shelapur Bu	42	Zilha Parishad Marathi Primary Shala Kholi Kr 4 Pimpri Gavli

Contd....

Polling Station Level Election Results

Polling Station-wise Votes Secured by Overall Top Five Parties in Buldhana Assembly in Assembly Election (AE) under Buldhana Parliamentary Constituency in Maharashtra (2019)

Number of Polling Station	Winner - Sanjay Rambhau Gaikwad (SHS)	Runner-up - Vijay Haribhau Shinde (VBA)	3rd - Harsh wardhan Sapkal (INC)	4th - Yogendra Rajendra Gode (IND)	5th - Mohd. Sajjad Abdul Khalik (AIMIM)	NOTA	Other	Total Votes Secured
36	143	17	207	261	2	5	3	638
37	177	63	125	213	5	6	7	596
38	171	45	70	150	1	1	4	442
39	222	103	32	75	3	2	4	441
40	225	129	31	55	2	6	4	452
41	117	155	67	48	2	5	9	403
42	261	43	83	49	1	0	4	441
43	204	63	52	80	2	0	3	404
44	53	178	49	23	2	0	14	319
45	214	202	70	32	2	5	4	529
46	256	71	187	29	1	2	4	550
46A	247	75	201	25	4	2	4	558
47	87	11	23	41	0	0	0	162
48	378	169	90	113	3	1	4	758
49	147	148	57	94	2	3	5	456
50	246	32	87	137	3	4	4	513
51	165	209	80	80	5	9	7	555
52	160	85	106	68	3	2	0	424
53	115	267	72	213	8	4	6	685
54	157	99	42	257	6	3	6	570
55	336	66	193	95	6	1	3	700
56	159	6	141	48	2	0	2	358
57	243	105	100	153	7	6	4	618
58	244	75	77	139	1	4	6	546
59	261	185	135	198	4	6	4	793
60	275	72	116	323	4	3	7	800
61	155	88	51	18	1	4	1	318
62	369	112	129	135	2	4	6	757
63	182	79	37	74	1	4	2	379
64	303	77	151	146	0	3	0	680
65	94	129	90	143	1	5	2	464
66	179	63	75	36	2	1	1	357
67	284	75	190	65	13	3	2	632
68	353	25	251	53	13	0	4	699
69	300	38	53	191	0	4	11	597

Contd....

Polling Station Level Election Results

Winner, Runner-up and 3rd Party Position & Winning Margin According to Polling Stations in Buldhana Assembly in Assembly Election (AE) under Buldhana Parliamentary Constituency in Maharashtra (2019)

Polling Station Number	Winner Party	Winner Votes (%)	Runner-up Party	Runner-up Votes (%)	Winning Margin Votes (%)	Third Party	Third Party Votes (%)	Other Votes (%)
70	SHS	223 (40.62)	VBA	115 (20.95)	108 (19.67)	IND (YRG)	112 (20.4)	99 (18.03)
71	SHS	396 (49.38)	IND (YRG)	162 (20.2)	234 (29.18)	INC	152 (18.95)	92 (11.47)
72	SHS	128 (33.6)	INC	95 (24.93)	33 (8.67)	VBA	85 (22.31)	73 (19.16)
73	INC	253 (29.42)	VBA	202 (23.49)	51 (5.93)	IND (YRG)	179 (20.81)	226 (26.28)
74	VBA	226 (26.01)	INC	223 (25.66)	3 (0.35)	IND (YRG)	169 (19.45)	251 (28.88)
75	IND (YRG)	185 (30.94)	VBA	153 (25.59)	32 (5.35)	SHS	150 (25.08)	110 (18.39)
76	VBA	218 (24.25)	IND (YRG)	205 (22.8)	13 (1.45)	SHS	190 (21.13)	286 (31.81)
77	VBA	97 (39.11)	IND (YRG)	87 (35.08)	10 (4.03)	INC	40 (16.13)	24 (9.68)
78	INC	243 (32.49)	SHS	227 (30.35)	16 (2.14)	IND (YRG)	136 (18.18)	142 (18.98)
79	SHS	220 (40.67)	VBA	141 (26.06)	79 (14.61)	IND (YRG)	131 (24.21)	49 (9.06)
80	VBA	230 (37.89)	INC	134 (22.08)	96 (15.81)	SHS	117 (19.28)	126 (20.76)
81	SHS	293 (50.09)	IND (YRG)	151 (25.81)	142 (24.28)	VBA	69 (11.79)	72 (12.31)
82	VBA	185 (63.79)	IND (YRG)	61 (21.03)	124 (42.76)	SHS	33 (11.38)	11 (3.79)
82A	VBA	103 (34.22)	SHS	97 (32.23)	6 (1.99)	IND (YRG)	67 (22.26)	34 (11.3)
83	SHS	179 (62.59)	INC	54 (18.88)	125 (43.71)	VBA	30 (10.49)	23 (8.04)
84	SHS	210 (33.28)	VBA	185 (29.32)	25 (3.96)	INC	133 (21.08)	103 (16.32)
85	INC	151 (32.54)	VBA	145 (31.25)	6 (1.29)	SHS	117 (25.22)	51 (10.99)
86	INC	201 (33.11)	SHS	182 (29.98)	19 (3.13)	VBA	122 (20.1)	102 (16.8)
87	SHS	200 (29.85)	INC	166 (24.78)	34 (5.07)	IND (YRG)	158 (23.58)	146 (21.79)
88	SHS	173 (29.73)	INC	158 (27.15)	15 (2.58)	VBA	107 (18.38)	144 (24.74)
89	INC	305 (42.78)	SHS	150 (21.04)	155 (21.74)	VBA	138 (19.35)	120 (16.83)
90	INC	158 (50.48)	SHS	67 (21.41)	91 (29.07)	VBA	49 (15.65)	39 (12.46)
91	SHS	338 (55.23)	VBA	110 (17.97)	228 (37.26)	IND (YRG)	93 (15.2)	71 (11.6)
92	SHS	306 (47.08)	INC	151 (23.23)	155 (23.85)	VBA	107 (16.46)	86 (13.23)
93	INC	140 (33.49)	VBA	94 (22.49)	46 (11)	SHS	89 (21.29)	95 (22.73)
94	SHS	190 (27.78)	INC	175 (25.58)	15 (2.2)	VBA	154 (22.51)	165 (24.12)
95	SHS	303 (40.62)	INC	281 (37.67)	22 (2.95)	VBA	106 (14.21)	56 (7.51)
96	SHS	233 (46.05)	VBA	148 (29.25)	85 (16.8)	INC	78 (15.42)	47 (9.29)
97	SHS	265 (60.23)	VBA	72 (16.36)	193 (43.87)	INC	58 (13.18)	45 (10.23)
98	SHS	265 (48.8)	IND (YRG)	212 (39.04)	53 (9.76)	INC	54 (9.94)	12 (2.21)
99	SHS	257 (40.03)	IND (YRG)	211 (32.87)	46 (7.16)	INC	120 (18.69)	54 (8.41)
100	IND (YRG)	273 (35.59)	SHS	214 (27.9)	59 (7.69)	VBA	147 (19.17)	133 (17.34)
101	IND (YRG)	276 (37.1)	VBA	255 (34.27)	21 (2.83)	SHS	128 (17.2)	85 (11.42)
102	INC	178 (28.08)	IND (YRG)	175 (27.6)	3 (0.48)	SHS	138 (21.77)	143 (22.56)
103	VBA	383 (71.86)	SHS	100 (18.76)	283 (53.1)	INC	25 (4.69)	25 (4.69)

Contd....

Socio-Economic Amenities - Rural

Access to Education Facilities

Particulars	Number of Villages (% of Population)				
	Available	Not Available	If Not Available (Distance of Nearest Facility)		
			A	B	C
Govt. Primary School	146 (100)	10 (0)	10 (0)	0 (0)	0 (0)
Private Primary School	11 (29)	145 (71)	0 (0)	0 (0)	0 (0)
Govt. Middle School	85 (83)	71 (17)	35 (10)	23 (4)	0 (0)
Private Middle School	18 (32)	138 (68)	11 (2)	2 (0)	0 (0)
Govt. Secondary School	38 (58)	118 (42)	24 (10)	24 (9)	27 (8)
Private Secondary School	6 (8)	150 (92)	27 (11)	13 (3)	2 (1)
Govt. Senior Secondary School	22 (41)	134 (59)	20 (10)	37 (18)	25 (8)
Private Senior Secondary School	4 (8)	152 (92)	27 (12)	19 (8)	4 (1)
Govt. Arts and Science Degree College	0 (0)	156 (100)	2 (5)	23 (16)	61 (31)
Private Arts and Science Degree College	1 (4)	155 (96)	4 (3)	14 (9)	51 (32)
Govt. Engineering College	0 (0)	156 (100)	1 (4)	14 (11)	62 (39)
Private Engineering College	0 (0)	156 (100)	1 (0)	10 (10)	68 (36)
Govt. Medicine College	0 (0)	156 (100)	3 (5)	11 (9)	85 (49)
Private Medicine College	0 (0)	156 (100)	0 (0)	8 (8)	49 (29)
Govt. Management Institute	1 (2)	155 (98)	3 (5)	10 (6)	75 (45)
Private Management Institute	0 (0)	156 (100)	0 (0)	5 (7)	62 (35)
Govt. Polytechnic	0 (0)	156 (100)	1 (1)	10 (7)	91 (56)
Private Polytechnic	1 (2)	155 (98)	1 (0)	10 (11)	42 (24)
Govt. Vocational Training School/ITI	0 (0)	156 (100)	1 (1)	10 (7)	90 (52)
Private Vocational Training School/ITI	4 (7)	152 (93)	1 (0)	9 (10)	41 (23)
Govt. Non Formal Training Centre	0 (0)	156 (100)	3 (5)	7 (6)	79 (48)
Private Non Formal Training Centre	0 (0)	156 (100)	0 (0)	5 (7)	62 (35)
Govt. School For Disabled	0 (0)	156 (100)	3 (5)	7 (6)	79 (48)
Private School For Disabled	0 (0)	156 (100)	0 (0)	5 (7)	62 (35)
Government Others	0 (0)	156 (100)	0 (0)	0 (0)	0 (0)
Private Others	4 (17)	152 (83)	0 (0)	0 (0)	0 (0)

Note : Distance A : Less than 5 km; B : Between 5-10 km; C : 10+ km.; Source : Data Analysis is based on 2011 Census.

DISCLAIMER

The Terms of Use and Disclaimer of Datanet India Private Limited (hereinafter referred to as "Datanet") for use of this analysis report of **Buldhana Assembly Constituency (Buldhana Vidhan Sabha)** :-

1. **Assembly Factbook™** is a Registered Trade Mark owned by Datanet.
2. All the maps are sketched and graphical representation only and have not been drawn to the scale and also not to represent the actual geographical area or boundary of the unit.
3. The data for the aforesaid analysis is based on authentic sources and has been culled from the various publications of Census, CSO and NSSO for district and block level data, various central and state government departments, Central & State Elections Commissions and the concerned Returning Officers' releases, Electoral Rolls, Election results and allied publications, internal assessment, surveys, estimates and analysis. Therefore, certain adjustment of data at micro level may have been done to arrive closer to the macro data.
4. Data have been provided on an "As Is" and "As AVAILABLE" basis
5. The colours shown in the maps or diagram and charts of a particular party, alliance or AC are indicative and do not represent them.
6. This publication which includes maps, sheets, graphs and data would be the property under copyright of Datanet only. The user may use these for its internal study, analysis and research purposes. It's public display, re-selling or any commercial uses by the user are not allowed.
7. Datanet has taken due care and caution in compilation and processing of data and allied information, but does not guarantee the accuracy, adequacy or completeness of any information/analysis and will be not responsible for any errors or omissions or for the results obtained from the use of such information/analysis.
8. All the contents for the publication have been culled from various authentic sources and Datanet reasonably believes such sources to be reliable, but does not make any representations, express or implied as to the accuracy or fitness of use of such information. The information or contents of the information/analysis do not constitute advice and should not be relied upon in making (or refraining from making) any decision. Any reliance placed upon the information provided by Datanet is the sole responsibility and strictly at the user's risk.
9. In no event will Datanet be liable for any damages (including, without limitation, damages for loss of business projects, or loss of profits) arising in contract, tort or otherwise from the use of or inability to use any of its contents, or from any action taken (or refrained from being taken) as a result of using the analysis or any of its contents. Datanet its directors, owners, editors, officials, employees, distributor and agents or any associate will not be liable for any errors in the information contained or any consequences arising from the use of the contents of the provided information/analysis.
10. If any provision of these terms and conditions is held invalid or illegal or unenforceable for any reason by any court of competent jurisdiction, such provision shall be severed and the remainder of provisions of the terms and conditions shall continue in full force and effect as if the Term of Use had been executed with the invalid, illegal or unenforceable provision eliminated.
11. If there are any discrepancies in the information provided, please bring it to attention of Datanet for suitable rectification measures.

Buy Online This Complete Book At
Datanet India eBooks Store

www.indiastatpublications.com

or go directly at

[http://www.indiastatpublications.com/
Assembly_factbook/Maharashtra/Buldhana/](http://www.indiastatpublications.com/Assembly_factbook/Maharashtra/Buldhana/) **Buldhana**



i **india**stat**elections**

ISBN : 978-93-86662-37-8



9 789386 662378