



Maharashtra

Assembly Factbook™

Jalgaon (Jamod) Assembly Constituency



Key Electoral Data of Jalgaon (Jamod)
Assembly Constituency (Vidhan Sabha)

Maharashtra
Assembly FactbookTM
Jalgaon (Jamod) Assembly Constituency



Jalgaon (Jamod) Vidhan Sabha

Editor & Director

Dr. R.K. Thukral

Research Editor

Dr. Shafeeq Rahman

Compiled, Researched and Published by Datanet India Pvt. Ltd.

D-100, 1st Floor,

Okhla Industrial Area, Phase-I,
New Delhi- 110020.

Ph.: 91-11- 43580781-84

Email : support@indiastatpublications.com

Website : www.indiastatelections.com

Online Book Store :

www.indiastatpublications.com

Report No. : AFB/MH-027-0123

ISBN : 978-93-86662-45-3

First Edition : January, 2018

Sixth Updated Edition : January, 2023

Price : Rs.11500/-

US\$ 310

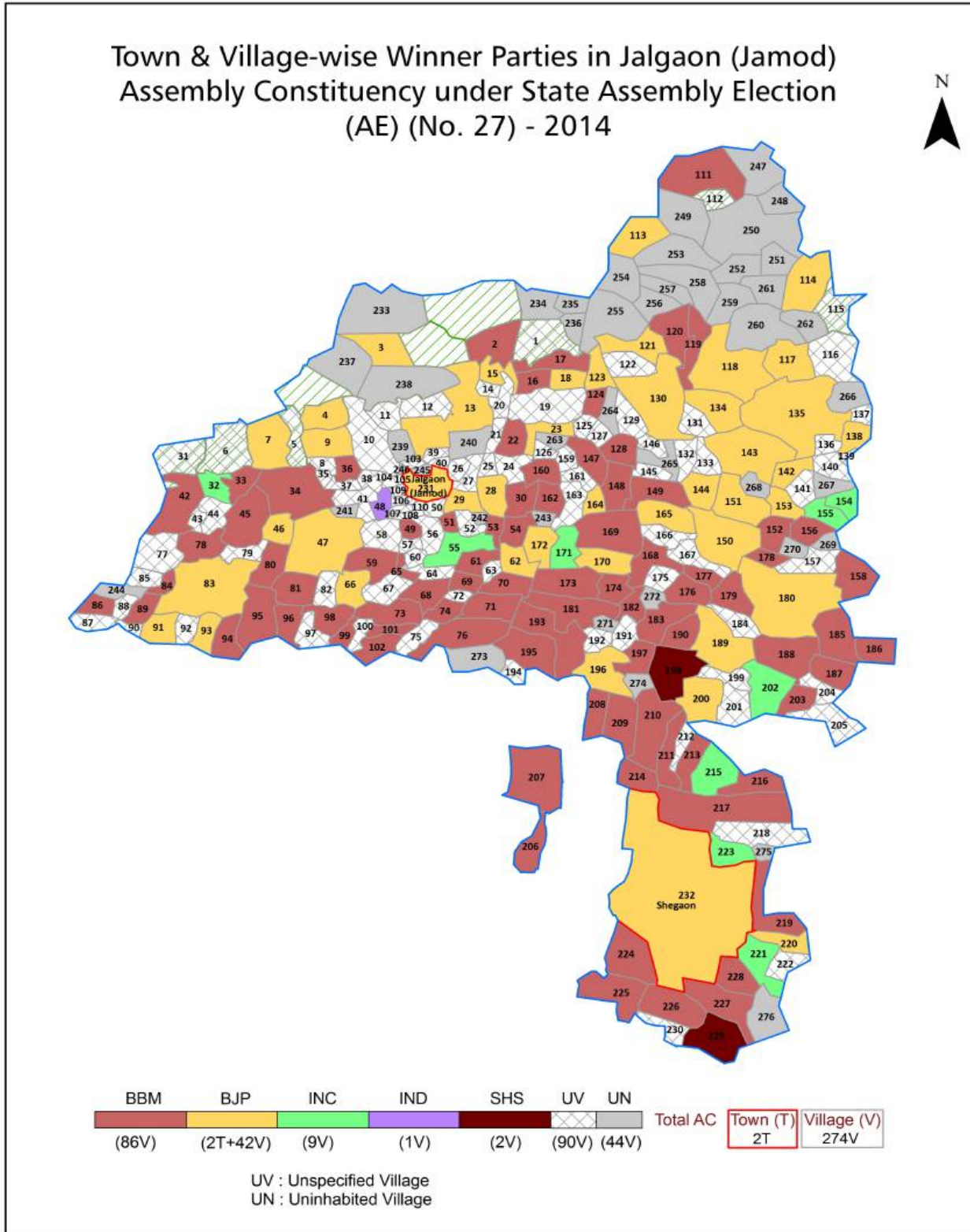
© Datanet India Pvt. Ltd.

All rights reserved. No part of this book may be reproduced, stored in a retrieval system or transmitted in any form or by any means, mechanical photocopying, photographing, scanning, recording or otherwise without the prior written permission of the publisher. Please refer to Disclaimer at page no. 142 for the use of this publication.

Printed in India

| No. | Particulars | Page No. |
|-----|---|----------|
| | Introduction | |
| 1 | Assembly Constituency - (Vidhan Sabha) at a Glance Features of Assembly as per Delimitation Commission of India (2008) | 1-2 |
| | Location and Political Maps | |
| 2 | Location Map Boundaries of Assembly Constituency - (Vidhan Sabha) in District Boundaries of Assembly Constituency under Parliamentary Constituency - (Lok Sabha) Town & Village-wise Winner Parties- 2019-PE, 2019-AE and 2014-AE | 3-10 |
| | Administrative Setup (2011) | |
| 3 | District Sub-district Towns Villages Inhabited Villages Uninhabited Villages Village Panchayat Intermediate Panchayat | 11-22 |
| | Demographics (2011) | |
| 4 | Population Households Rural/Urban Population Towns and Villages by Population Size Sex Ratio (Total & 0-6 Years) Religious Population Social Population Literacy Rate | 23-24 |
| | Electoral Features | |
| 5 | Important Dates of Last Elections Held Electors by Gender Service Electors Voters Voters Turnout Polling Stations & Average Number of Electors per Polling Station Electors by Age Group Present Elected Representatives | 25-30 |
| | Historical Summary Election Results | |
| 6 | Vote Share of Major Parties Winning Margin (Number & Percentage) Polarity of Parties Summary Result of Assembly Segment of Parliamentary Elections 2019, 2014 and 2009 Summary Result of Assembly Elections 2019, 2014 and 2009 | 31-40 |
| | Polling Station Level Election Results | |
| 7 | Name and Number of Polling Station 2019-PE, 2019-AE and 2014-AE Polling Station-wise Electors, Voters & Voters Turnout 2019-PE, 2019-AE and 2014-AE Polling Station wise Elections Results 2019-PE, 2019-AE and 2014-AE | 41-121 |
| | Share of Assembly Constituency | |
| 8 | Share of Assembly Constituency - (Vidhan Sabha) in State, District and Parliamentary Constituency - (Lok Sabha) | 122 |
| | Socio-Economic Amenities (2011) | |
| 9 | Access to Administrative Units Agricultural, Manufacturing and Industrial Commodities Demographic Indicators Education Health & Manpower Drinking Water Supply Sanitation Entertainment and Recreations Infrastructure Power Food Allocation Distribution and Marketing of Agriculture Commodities Infrastructure Transport and Road Infrastructure Communication Banking and Financial Services Land Use Irrigation Source | 124-137 |
| 10 | Abbreviation & Sources | 139-140 |
| 11 | Disclaimer | 142 |

Location & Political Map



Administrative Setup

List of Village Panchayat & Intermediate Panchayat (Block) Name - 2011

| Village Name | Village Panchayat Name | Intermediate Panchayat Name |
|-----------------|------------------------|-----------------------------|
| Adol Bk. | Adolbk | Jalgaon (Jamod) |
| Adol Kh. | Adol Bk | Jalgaon (Jamod) |
| Adsul | Adsul | Shegaon |
| Akola Kh. | Akola Kh | Jalgaon (Jamod) |
| Akoli Bk. | Akoli Bk. | Sangrampur |
| Akoli Kh. | Akoli Bk. | Sangrampur |
| Alewadi | Alewadi | Sangrampur |
| Ambabarwa | Alewadi | Sangrampur |
| Asalgaon | Asalgaon | Jalgaon (Jamod) |
| Aswand | Takali Pamp | Sangrampur |
| Awar | - | Sangrampur |
| Balhadi | Sagoda | Sangrampur |
| Banoda Eklara | Banoda Eklara | Sangrampur |
| Bawanbir | Bawanbir | Sangrampur |
| Bhendwad Bk. | Bhendwad Bk | Jalgaon (Jamod) |
| Bhendwad Kh. | Bhendwad | Jalgaon (Jamod) |
| Bhilkhed | Bodkha | Sangrampur |
| Bhingara | Bhingara | Jalgaon (Jamod) |
| Bhon | Bhon | Sangrampur |
| Bhurkhed | Pimpalgaon Kale | Jalgaon (Jamod) |
| Bodkha | Bodkha | Sangrampur |
| Borala Bk. | Borala Bk | Jalgaon (Jamod) |
| Borala Kh. | Borala Kh | Jalgaon (Jamod) |
| Borkhed | Sonala | Sangrampur |
| Chalthana Bk. | Sungaon | Jalgaon (Jamod) |
| Chalthana Kh. | Sungaon | Jalgaon (Jamod) |
| Chalthana Siyam | Sungaon | Jalgaon (Jamod) |
| Changefal Bk. | Changalfal Kh. | Sangrampur |
| Changefal Kh. | Hangefal Kh. | Sangrampur |

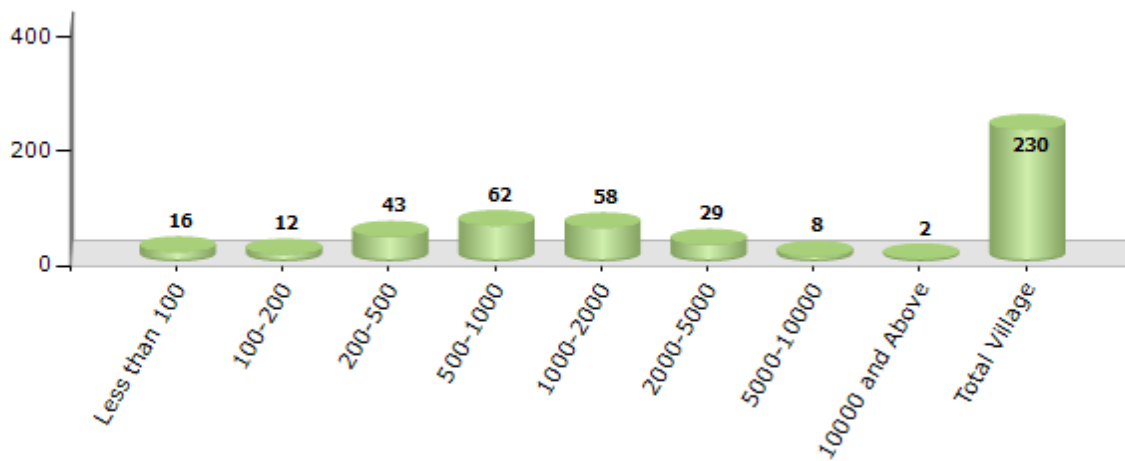
Contd....

Demographics

Number of Villages by Population Size - 2011

| Less than 100 | 100-200 | 200-500 | 500-1000 | 1000-2000 | 2000-5000 | 5000-10000 | 10000 and Above | Total Village |
|---------------|---------|---------|----------|-----------|-----------|------------|-----------------|---------------|
| 16 | 12 | 43 | 62 | 58 | 29 | 8 | 2 | 230 |

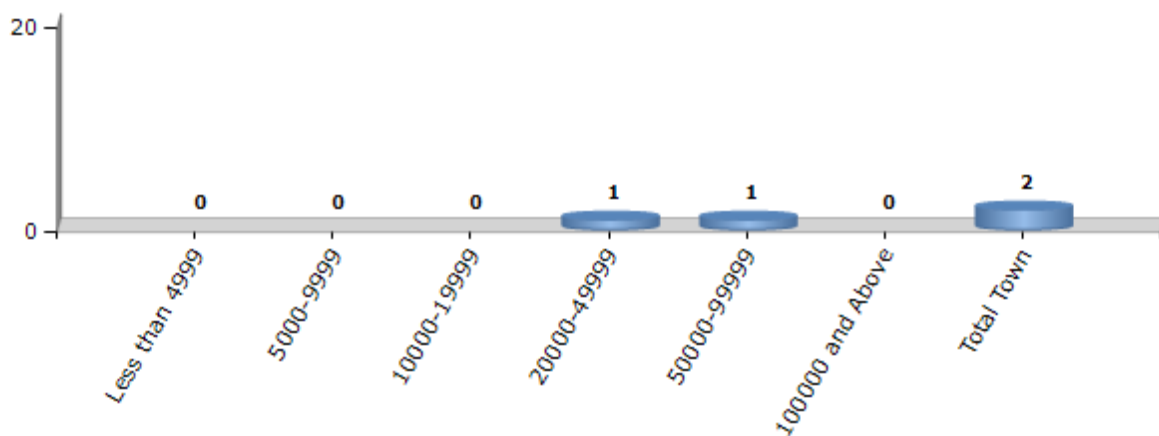
Number of Villages by Population Size - 2011



Number of Towns by Population Size - 2011

| Less than 4999 | 5000-9999 | 10000-19999 | 20000-49999 | 50000-99999 | 100000 and Above | Total Town |
|----------------|-----------|-------------|-------------|-------------|------------------|------------|
| 0 | 0 | 0 | 1 | 1 | 0 | 2 |

Number of Towns by Population Size - 2011

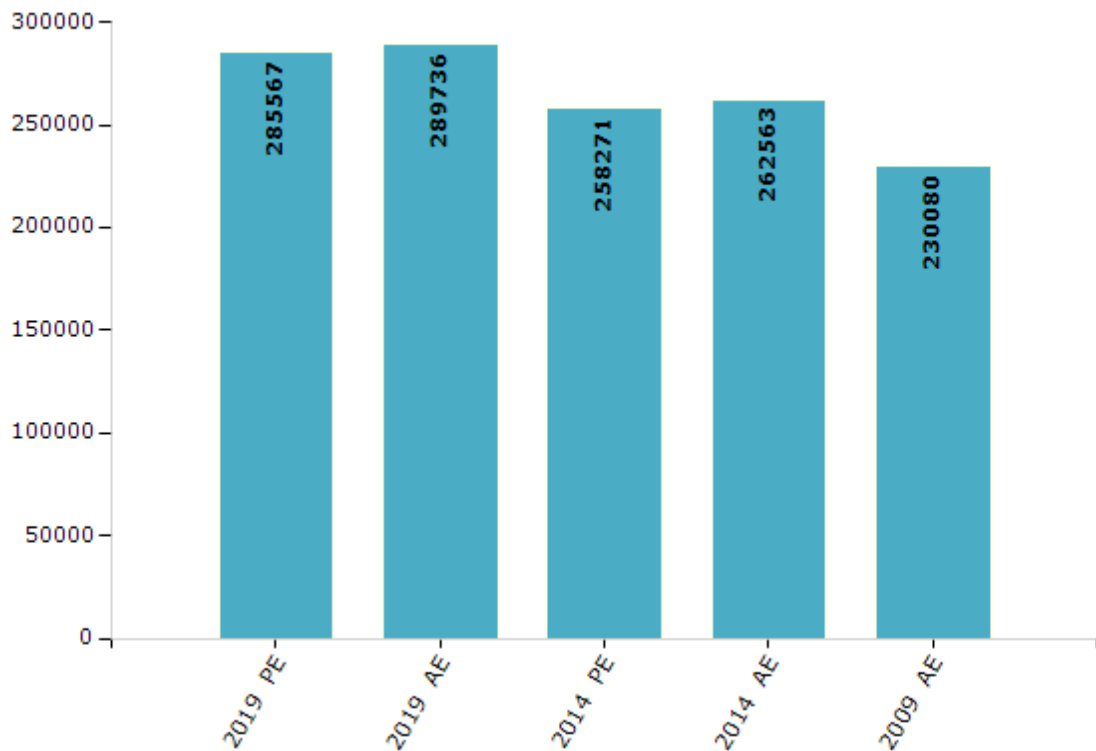


Electoral Features

Electors by Male & Female

| Year | Male | Female | Others | Total | Year | Male | Female | Others | Total |
|---------|--------|--------|--------|--------|---------|------|--------|--------|-------|
| 2019 PE | 150876 | 134689 | 2 | 285567 | 1999 AE | - | - | - | - |
| 2019 AE | 152816 | 136918 | 2 | 289736 | 1995 AE | - | - | - | - |
| 2014 PE | 137383 | 120888 | 0 | 258271 | 1990 AE | - | - | - | - |
| 2014 AE | 139307 | 123253 | 3 | 262563 | 1985 AE | - | - | - | - |
| 2009 PE | - | - | - | - | 1980 AE | - | - | - | - |
| 2009 AE | 121044 | 109036 | - | 230080 | 1978 AE | - | - | - | - |
| 2004 PE | - | - | - | - | 1972 AE | - | - | - | - |
| 2004 AE | - | - | - | - | 1967 AE | - | - | - | - |
| 1999 PE | - | - | - | - | 1962 AE | - | - | - | - |

Number of Electors



Note : AE : Assembly Election, PE : Assembly Segment of Parliamentary Election

Historical Summary Election Results

Summary Result of Assembly Election - 2014

| Candidate Name | Party | Votes | Votes % |
|---------------------------------------|-------|-------|---------|
| Kute Dr. Sanjay Shriram | BJP | 63888 | 33.42 |
| Balasaheb Alias Prasenjit Kisan Tayde | BBM | 59193 | 30.96 |
| Burangale Ramvijay Dhyaneshwar | INC | 36461 | 19.07 |
| Santosh Ananda Ghatol | SHS | 9467 | 4.95 |
| Gholap Ramesh Punjaji | IND | 6540 | 3.42 |
| Dhokane Prakash Tulshiramji | NCP | 6056 | 3.17 |
| Wagh Gajanan Namdevrao | MNS | 2327 | 1.22 |
| Ingle Dnyandev Vishnu | BSP | 1099 | 0.57 |
| Sudhakar Shriramsa Nandane | IND | 1036 | 0.54 |
| Wamanrao Ganpat Akhare | IND | 759 | 0.4 |
| Lahane Sudhakar Laxman | IND | 722 | 0.38 |
| Adv. Pramod Kisanrao Ghate | BMUP | 602 | 0.31 |
| Adv. Karim Samad Khan | IND | 450 | 0.24 |
| Sk. Mohinoddin Sk. Salimoddin | IND | 394 | 0.21 |
| Shrikrushn Tulashiram Kurwale | IND | 390 | 0.2 |
| Bharat Sadashiv Ingle | IND | 390 | 0.2 |
| Haji Dr. Javed Husain Shaha | IND | 283 | 0.15 |
| Bodade Babanrao Gotuji | IND | 255 | 0.13 |
| | NOTA | 868 | 0.45 |

Polling Station Level Election Results

Number and Name of Polling Stations (PS) (2019 AE)

| Number of Polling Stations | Name of Polling Stations | Number of Polling Stations | Name of Polling Stations |
|----------------------------|--|----------------------------|---|
| 1 | Jilha parishad prathmik shala diksal pashchim kadun kholi no.4 | 22 | Jilha Parishad Marathi Shala Jamod |
| 2 | Zilla Parishad Primary School is the southernmost room of Umapur | 23 | Z.P.Urdu Pra.Shala Purvekadiil Navin Dumajali Imarat Bhag Jamod |
| 3 | Jilha Parishad Marathi Shalechi Imarat Bhingara | 24 | Jilha Parishad Urdu Shala East Bhag Jamod |
| 4 | Zilla Parishad Marathi School Building Kuwar Dev | 25 | Zilla Parishad Urdu School East Zone Jamod New Building (Anganwadi) |
| 5 | Zilla Parishad Marathi School Salwaan Building | 26 | Jilha Parishad Urdu Shala West Bhag Jamod |
| 6 | Jilha Parishad Marathi Shalechi Imarat Kholi No. 1 Pingali Bu | 27 | Jilha Parishad Urdu Shala Jamod |
| 7 | Jilha Parishad Marathi Shalechi Imarat Sayakhed | 28 | Marathi School Jamod's Northern Building |
| 8 | Z.P.Pra. Marathi Shala Room No-2 Saykhed | 29 | Jilha Parishad Marathi Prathamik Shalechi Imarat Chalathana |
| 9 | Jilha Parishad Marathi Shalechi Imarat Alevadi | 30 | Jilha Parishad Marathi Shala Usara Bu |
| 10 | Jilha Parishad Marathi Shalechi Imarat Alevadi | 31 | Jilha Parishad Marathi Shala Juni Imarat Sunaganv |
| 11 | Jilha Parishad marathi Shalechi Imarat Chichari | 32 | Z.P.Pra.Purv Madhyamik Marathi Shala Juni Imarat Room No-2 Sungaon |
| 12 | Van Vishramagruh Vasali | 33 | Jilha Parishad Marathi Shala Navi Imarat Sunaganv |
| 13 | Anganwadi No. 2 Vasali | 34 | District Council .shala Shunangaa The northernmost building on the west side |
| 14 | Jilha Parishad Marathi Shalechi Imaratavasali | 35 | Jilha parinnshad shala Sunaganrv Dhashinekadi Navin imarat Pachimekadil Kholi |
| 15 | Zilla Parishad Marathi School, Vashi, Room No.06 from West | 36 | Grounds in the east of the new building east of Shilgaon, District Council School |
| 16 | Jilha Parishad Marathi Shalechi Imarat Karamoda | 37 | Gramapanchayat Imarat Sunaganv |
| 17 | Jilha Parishad Prathamik Marathi Shalechi Imarat Shivani | 38 | Jilha Parishad Marathi Shala Nimakhedi |
| 18 | Jilha Parishad Marathi Shalechi Imarat Dakshin Bhag Jamod | 39 | Z.P.Marathi school new building Nimakhedi |
| 19 | G P Marathi Shalechi Imarat Uttar Bhag Jamod | 40 | Jilha Parishad Marathi Shala Hanavatakhed |
| 20 | Jilha Parishad Marathi Shalechi Imarat Uttar Bhag Jamod | 41 | Jilha Parishad Marathi Shala Islamapur |
| 21 | Jilha Parishad Marathi Shalechi Imarat Magil Baju Uttar Bhag Jamod | 42 | Jilha Parishad Urdu Pray. Shala Hashamapur |

Contd....

Polling Station Level Election Results

Polling Station-wise Votes Secured by Overall Top Five Parties in Jalgaon (Jamod) Assembly in Assembly Election (AE) under Buldhana Parliamentary Constituency in Maharashtra (2019)

| Number of Polling Station | Winner - Kute Dr. Sanjay Shriram (BJP) | Runner-up - Dr. Swati Sandeep Wakekar (INC) | 3rd - Sangitrao Bhaskarrao Bhongal (VBA) | 4th - Ramesh Dattu Nawthale (BSP) | 5th - () | NOTA | Other | Total Votes Secured |
|---------------------------|--|---|--|-----------------------------------|-----------|------|-------|---------------------|
| 36 | 546 | 154 | 9 | 2 | | 10 | | 721 |
| 37 | 539 | 147 | 4 | 7 | | 14 | | 711 |
| 38 | 429 | 113 | 6 | 8 | | 17 | | 573 |
| 39 | 315 | 73 | 7 | 8 | | 12 | | 415 |
| 40 | 445 | 323 | 11 | 10 | | 15 | | 804 |
| 41 | 395 | 156 | 112 | 7 | | 11 | | 681 |
| 42 | 197 | 303 | 58 | 1 | | 3 | | 562 |
| 43 | 405 | 188 | 51 | 3 | | 10 | | 657 |
| 44 | 417 | 107 | 59 | 3 | | 5 | | 591 |
| 45 | 236 | 169 | 115 | 5 | | 6 | | 531 |
| 46 | 290 | 144 | 23 | 6 | | 6 | | 469 |
| 47 | 604 | 205 | 78 | 17 | | 8 | | 912 |
| 48 | 154 | 386 | 70 | 2 | | 8 | | 620 |
| 49 | 201 | 247 | 40 | 7 | | 4 | | 499 |
| 50 | 473 | 152 | 3 | 3 | | 2 | | 633 |
| 50A | 221 | 146 | 7 | 1 | | 3 | | 378 |
| 51 | 336 | 203 | 1 | 4 | | 10 | | 554 |
| 52 | 442 | 260 | 5 | 3 | | 9 | | 719 |
| 53 | 446 | 210 | 9 | 4 | | 6 | | 675 |
| 54 | 280 | 157 | 3 | 11 | | 3 | | 454 |
| 55 | 468 | 388 | 48 | 6 | | 14 | | 924 |
| 56 | 343 | 353 | 127 | 5 | | 11 | | 839 |
| 57 | 475 | 246 | 177 | 6 | | 3 | | 907 |
| 58 | 121 | 207 | 12 | 2 | | 6 | | 348 |
| 59 | 411 | 244 | 4 | 3 | | 9 | | 671 |
| 60 | 382 | 145 | 4 | 4 | | 6 | | 541 |
| 61 | 508 | 351 | 6 | 1 | | 10 | | 876 |
| 62 | 439 | 201 | 141 | 9 | | 6 | | 796 |
| 63 | 333 | 207 | 44 | 2 | | 3 | | 589 |
| 64 | 337 | 256 | 34 | 1 | | 7 | | 635 |
| 65 | 158 | 482 | 9 | 3 | | 2 | | 654 |
| 66 | 205 | 282 | 5 | 0 | | 1 | | 493 |
| 66A | 378 | 107 | 0 | 2 | | 3 | | 490 |
| 67 | 160 | 635 | 10 | 1 | | 5 | | 811 |
| 68 | 183 | 180 | 1 | 1 | | 3 | | 368 |

Contd....

Polling Station Level Election Results

Winner, Runner-up and 3rd Party Position & Winning Margin According to Polling Stations in Jalgaon (Jamod) Assembly in Assembly Election (AE) under Buldhana Parliamentary Constituency in Maharashtra (2019)

| Polling Station Number | Winner Party | Winner Votes (%) | Runner-up Party | Runner-up Votes (%) | Winning Margin Votes (%) | Third Party | Third Party Votes (%) | Other Votes (%) |
|------------------------|--------------|------------------|-----------------|---------------------|--------------------------|-------------|-----------------------|-----------------|
| 69 | BJP | 372 (52.84) | INC | 314 (44.6) | 58 (8.24) | VBA | 6 (0.85) | 12 (1.7) |
| 70 | BJP | 421 (73.34) | INC | 136 (23.69) | 285 (49.65) | VBA | 5 (0.87) | 12 (2.09) |
| 71 | INC | 410 (57.67) | BJP | 271 (38.12) | 139 (19.55) | VBA | 19 (2.67) | 11 (1.55) |
| 72 | BJP | 306 (56.77) | INC | 194 (35.99) | 112 (20.78) | VBA | 34 (6.31) | 5 (0.93) |
| 73 | BJP | 231 (67.94) | INC | 81 (23.82) | 150 (44.12) | VBA | 26 (7.65) | 2 (0.59) |
| 74 | BJP | 254 (61.06) | INC | 117 (28.13) | 137 (32.93) | VBA | 38 (9.13) | 7 (1.68) |
| 75 | BJP | 554 (79.03) | INC | 129 (18.4) | 425 (60.63) | VBA | 10 (1.43) | 8 (1.14) |
| 76 | BJP | 214 (59.78) | INC | 78 (21.79) | 136 (37.99) | VBA | 57 (15.92) | 9 (2.51) |
| 77 | INC | 276 (38.49) | VBA | 249 (34.73) | 27 (3.76) | BJP | 180 (25.1) | 12 (1.67) |
| 78 | BJP | 389 (58.06) | INC | 271 (40.45) | 118 (17.61) | VBA | 6 (0.9) | 4 (0.6) |
| 79 | BJP | 375 (49.8) | INC | 339 (45.02) | 36 (4.78) | VBA | 32 (4.25) | 7 (0.93) |
| 80 | BJP | 221 (45.29) | INC | 221 (45.29) | 0 (0) | VBA | 42 (8.61) | 4 (0.82) |
| 81 | BJP | 250 (37.65) | VBA | 196 (29.52) | 54 (8.13) | INC | 187 (28.16) | 31 (4.67) |
| 82 | BJP | 255 (52.47) | VBA | 135 (27.78) | 120 (24.69) | INC | 89 (18.31) | 7 (1.44) |
| 83 | VBA | 175 (44.76) | BJP | 143 (36.57) | 32 (8.19) | INC | 66 (16.88) | 7 (1.79) |
| 84 | BJP | 147 (37.69) | VBA | 124 (31.79) | 23 (5.9) | INC | 116 (29.74) | 3 (0.77) |
| 85 | BJP | 370 (49.2) | VBA | 232 (30.85) | 138 (18.35) | INC | 135 (17.95) | 15 (1.99) |
| 86 | INC | 268 (48.55) | BJP | 185 (33.51) | 83 (15.04) | VBA | 93 (16.85) | 6 (1.09) |
| 87 | BJP | 382 (66.9) | INC | 177 (31) | 205 (35.9) | BSP | 6 (1.05) | 6 (1.05) |
| 88 | BJP | 525 (72.41) | INC | 136 (18.76) | 389 (53.65) | VBA | 47 (6.48) | 17 (2.34) |
| 89 | BJP | 435 (60.5) | INC | 242 (33.66) | 193 (26.84) | VBA | 35 (4.87) | 7 (0.97) |
| 90 | BJP | 426 (48.19) | INC | 384 (43.44) | 42 (4.75) | VBA | 68 (7.69) | 6 (0.68) |
| 91 | BJP | 602 (69.84) | INC | 178 (20.65) | 424 (49.19) | VBA | 58 (6.73) | 24 (2.78) |
| 92 | BJP | 289 (56.56) | INC | 130 (25.44) | 159 (31.12) | VBA | 84 (16.44) | 8 (1.57) |
| 93 | BJP | 251 (51.54) | INC | 156 (32.03) | 95 (19.51) | VBA | 74 (15.2) | 6 (1.23) |
| 94 | BJP | 256 (56.14) | INC | 190 (41.67) | 66 (14.47) | VBA | 7 (1.54) | 3 (0.66) |
| 95 | INC | 327 (63.01) | BJP | 174 (33.53) | 153 (29.48) | VBA | 13 (2.5) | 5 (0.96) |
| 96 | INC | 271 (49.54) | BJP | 266 (48.63) | 5 (0.91) | VBA | 4 (0.73) | 6 (1.1) |
| 97 | BJP | 312 (65) | INC | 159 (33.13) | 153 (31.87) | BSP | 3 (0.63) | 6 (1.25) |
| 98 | BJP | 560 (69.39) | INC | 224 (27.76) | 336 (41.63) | VBA | 15 (1.86) | 8 (0.99) |
| 99 | BJP | 625 (72.42) | INC | 219 (25.38) | 406 (47.04) | VBA | 12 (1.39) | 7 (0.81) |
| 100 | BJP | 329 (68.54) | INC | 133 (27.71) | 196 (40.83) | VBA | 12 (2.5) | 6 (1.25) |
| 101 | BJP | 258 (51.91) | INC | 222 (44.67) | 36 (7.24) | VBA | 12 (2.41) | 5 (1.01) |
| 102 | BJP | 265 (48.62) | INC | 242 (44.4) | 23 (4.22) | VBA | 29 (5.32) | 9 (1.65) |
| 103 | BJP | 299 (63.62) | INC | 145 (30.85) | 154 (32.77) | VBA | 15 (3.19) | 11 (2.34) |

Contd....

Socio-Economic Amenities - Rural

Access to Education Facilities

| Particulars | Number of Villages (% of Population) | | | | |
|---|--------------------------------------|---------------|--|---------|----------|
| | Available | Not Available | If Not Available (Distance of Nearest Facility) | | |
| | | | A | B | C |
| Govt. Primary School | 204 (99) | 26 (1) | 26 (1) | 0 (0) | 0 (0) |
| Private Primary School | 12 (19) | 218 (81) | 0 (0) | 0 (0) | 0 (0) |
| Govt. Middle School | 110 (82) | 120 (18) | 56 (10) | 54 (7) | 0 (0) |
| Private Middle School | 20 (25) | 210 (75) | 6 (1) | 2 (0) | 0 (0) |
| Govt. Secondary School | 42 (51) | 188 (49) | 36 (8) | 32 (10) | 67 (14) |
| Private Secondary School | 10 (16) | 220 (84) | 30 (9) | 17 (4) | 2 (2) |
| Govt. Senior Secondary School | 18 (33) | 212 (67) | 23 (7) | 33 (11) | 92 (25) |
| Private Senior Secondary School | 7 (15) | 223 (85) | 17 (6) | 23 (7) | 23 (10) |
| Govt. Arts and Science Degree College | 0 (0) | 230 (100) | 5 (3) | 23 (9) | 77 (19) |
| Private Arts and Science Degree College | 3 (7) | 227 (93) | 15 (3) | 34 (21) | 73 (37) |
| Govt. Engineering College | 0 (0) | 230 (100) | 2 (1) | 12 (8) | 120 (50) |
| Private Engineering College | 0 (0) | 230 (100) | 3 (0) | 12 (4) | 81 (37) |
| Govt. Medicine College | 0 (0) | 230 (100) | 1 (1) | 6 (4) | 157 (67) |
| Private Medicine College | 0 (0) | 230 (100) | 3 (0) | 6 (2) | 57 (27) |
| Govt. Management Institute | 0 (0) | 230 (100) | 1 (0) | 5 (1) | 155 (60) |
| Private Management Institute | 0 (0) | 230 (100) | 0 (0) | 1 (2) | 68 (36) |
| Govt. Polytechnic | 0 (0) | 230 (100) | 0 (0) | 17 (5) | 193 (85) |
| Private Polytechnic | 0 (0) | 230 (100) | 0 (0) | 2 (3) | 18 (7) |
| Govt. Vocational Training School/ITI | 0 (0) | 230 (100) | 0 (0) | 17 (5) | 193 (85) |
| Private Vocational Training School/ITI | 0 (0) | 230 (100) | 1 (0) | 2 (3) | 17 (7) |
| Govt. Non Formal Training Centre | 0 (0) | 230 (100) | 1 (0) | 5 (1) | 155 (60) |
| Private Non Formal Training Centre | 0 (0) | 230 (100) | 0 (0) | 1 (2) | 68 (36) |
| Govt. School For Disabled | 0 (0) | 230 (100) | 1 (0) | 5 (1) | 155 (60) |
| Private School For Disabled | 0 (0) | 230 (100) | 0 (0) | 2 (4) | 67 (35) |
| Government Others | 0 (0) | 230 (100) | 0 (0) | 0 (0) | 0 (0) |
| Private Others | 2 (8) | 228 (92) | 0 (0) | 0 (0) | 0 (0) |

Note : Distance A : Less than 5 km; B : Between 5-10 km; C : 10+ km.; Source : Data Analysis is based on 2011 Census.