



Maharashtra

Assembly Factbook™

Khamgaon Assembly Constituency



Key Electoral Data of Khamgaon
Assembly Constituency (Vidhan Sabha)

Maharashtra
Assembly FactbookTM
Khamgaon Assembly Constituency



Khamgaon Vidhan Sabha

Editor & Director

Dr. R.K. Thukral

Research Editor

Dr. Shafeeq Rahman

Compiled, Researched and Published by Datanet India Pvt. Ltd.

D-100, 1st Floor,

Okhla Industrial Area, Phase-I,
New Delhi- 110020.

Ph.: 91-11- 43580781-84

Email : support@indiastatpublications.com

Website : www.indiastatelections.com

Online Book Store :

www.indiastatpublications.com

Report No. : AFB/MH-026-0125

ISBN : 978-93-86662-47-7

First Edition : January, 2018

Eighth Updated Edition : January, 2025

Price : Rs. 11500/-

US\$ 310

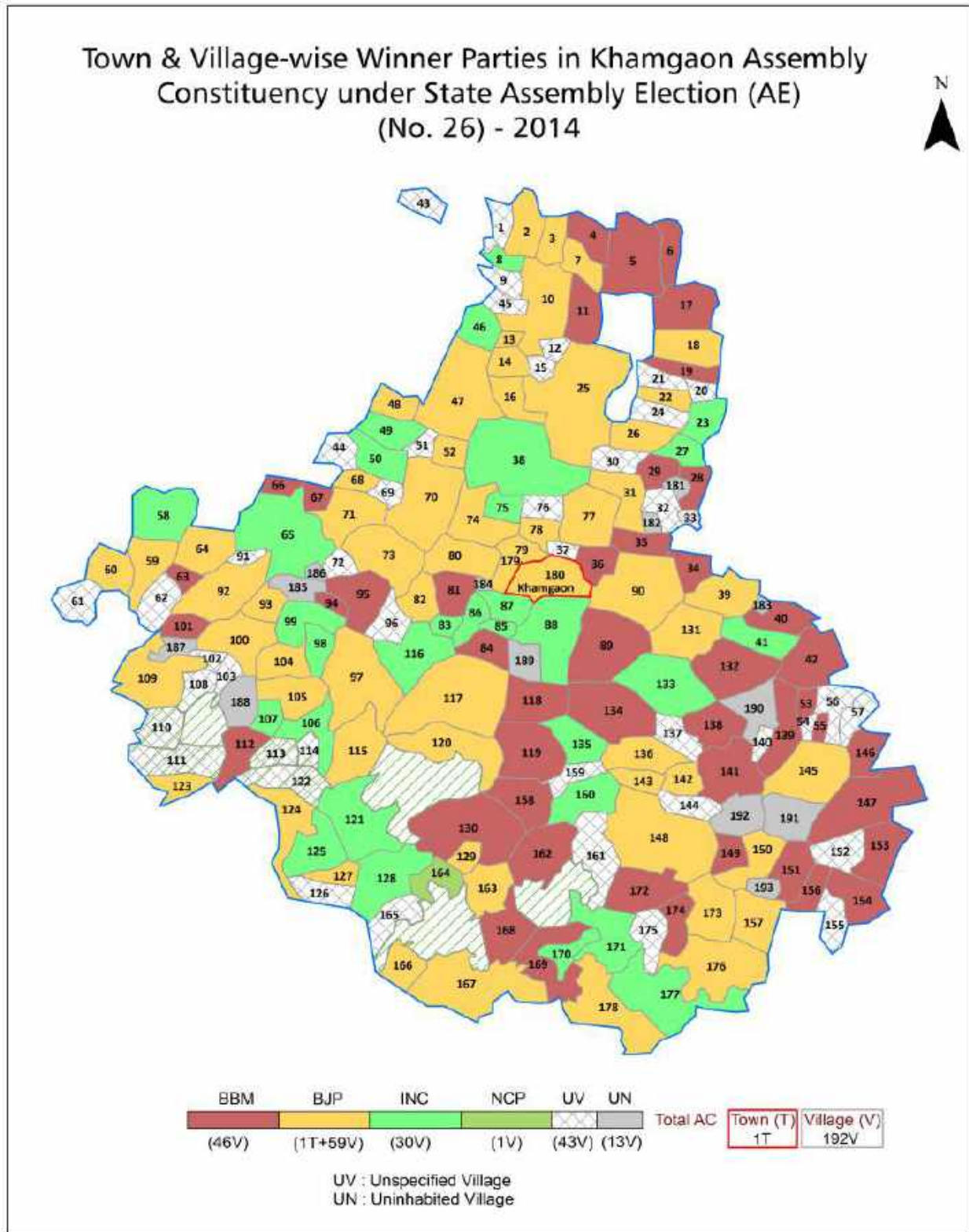
© Datanet India Pvt. Ltd.

All rights reserved. No part of this book may be reproduced, stored in a retrieval system or transmitted in any form or by any means, mechanical photocopying, photographing, scanning, recording or otherwise without the prior written permission of the publisher. Please refer to Disclaimer at page no. 172 for the use of this publication.

Printed in India

No.	Particulars	Page No.
	Introduction	
1	Assembly Constituency - (Vidhan Sabha) at a Glance Features of Assembly as per Delimitation Commission of India (2008)	1-2
	Location and Political Maps	
2	Location Map Boundaries of Assembly Constituency - (Vidhan Sabha in District Boundaries of Assembly Constituency under Parliamentary Constituency - (Lok Sabha) Town & Village-wise Winner Parties- 2024-PE, 2024-AE, 2019-PE, 2019-AE and 2014-AE	3-10
	Administrative Setup (2011)	
3	District Sub-district Towns Villages Inhabited Villages Uninhabited Villages Village Panchayat Intermediate Panchayat	11-21
	Demographics (2011)	
4	Population Households Rural/Urban Population Towns and Villages by Population Size Sex Ratio (Total & 0-6 Years) Religious Population Social Population Literacy Rate	22-23
	Electoral Features	
5	Important Dates of Last Elections Held Electors by Gender Service Electors Voters Voters Turnout Polling Stations & Average Number of Electors per Polling Station Electors by Age Group Present Elected Representatives	24-29
	Historical Summary Election Results	
6	Vote Share of Major Parties Winning Margin (Number & Percentage Polarity of Parties Summary Result of Assembly Segment of Parliamentary Elections 2024, 2019, 2014, 2009, 2004 and 1999 Summary Result of Assembly Elections 2024, 2019, 2014, 2009, 2004, 1999, 1995, 1990, 1985, 1980, 1978, 1972, 1967 and 1962	30-51
	Polling Station Level Election Results	
7	Name and Number of Polling Station 2024-PE, 2024-AE, 2019-PE, 2019-AE and 2014-AE Polling Station-wise Electors, Voters & Voters Turnout 2024-PE, 2024-AE, 2019-PE, 2019-AE and 2014-AE Polling Station wise Elections Results 2024-PE, 2024-AE, 2019-PE, 2019-AE and 2014-AE	52-150
	Share of Assembly Constituency	
8	Share of Assembly Constituency - (Vidhan Sabha) in State, District and Parliamentary Constituency - (Lok Sabha)	151
	Socio-Economic Amenities (2011)	
9	Access to Administrative Units Agricultural, Manufacturing and Industrial Commodities Demographic Indicators Education Health & Manpower Drinking Water Supply Sanitation Entertainment and Recreations Infrastructure Power Food Allocation Distribution and Marketing of Agriculture Commodities Infrastructure Transport and Road Infrastructure Communication Banking and Financial Services Land Use Irrigation Source	153-167
10	Abbreviation & Sources	169-170
11	Disclaimer	172

Location & Political Map



Administrative Setup

List of Village Panchayat & Intermediate Panchayat (Block) Name - 2011

Village Name	Village Panchayat Name	Intermediate Panchayat Name
Adgaon	Adgaon	Khamgaon
Akoli	Nirod	Khamgaon
Alasana.	Alasana	Shegaon
Ambetakali	Ambetakali	Khamgaon
Ambikapur	Ambikapur	Khamgaon
Amsari	Amsari	Khamgaon
Antraj	Antraj	Khamgaon
Asa	Asa	Khamgaon
Atali	Atali	Khamgaon
Awar	Awar	Khamgaon
Belkhed	Belkhed	Khamgaon
Belura	Belura	Shegaon
Belura	Belura	Khamgaon
Bhalegaon	Bhalegaon	Khamgaon
Bhandari	Bhandari	Khamgaon
Bhastan	Bhastan	Shegaon
Bhendi	Wadji	Khamgaon
Bhongaon	Bhongaon	Shegaon
Bondgaon	Khatkhed Bondgaon	Shegaon
Bori	Bori	Khamgaon
Borjawala	Borjawala	Khamgaon
Bothakaji	Bothakaji	Khamgaon
Bothakoli	Nandri	Khamgaon
Brahmanwada	Mahargaon Kh.	Shegaon
Chikhali Bk.	Chikhali Bk	Khamgaon
Chikhali Kh.	Chikhali Kh	Khamgaon
Chinchkhed	Chinchkhed	Shegaon
Chinchkhed Band	Belkhed	Khamgaon
Chinchpur	Chinchpur	Khamgaon

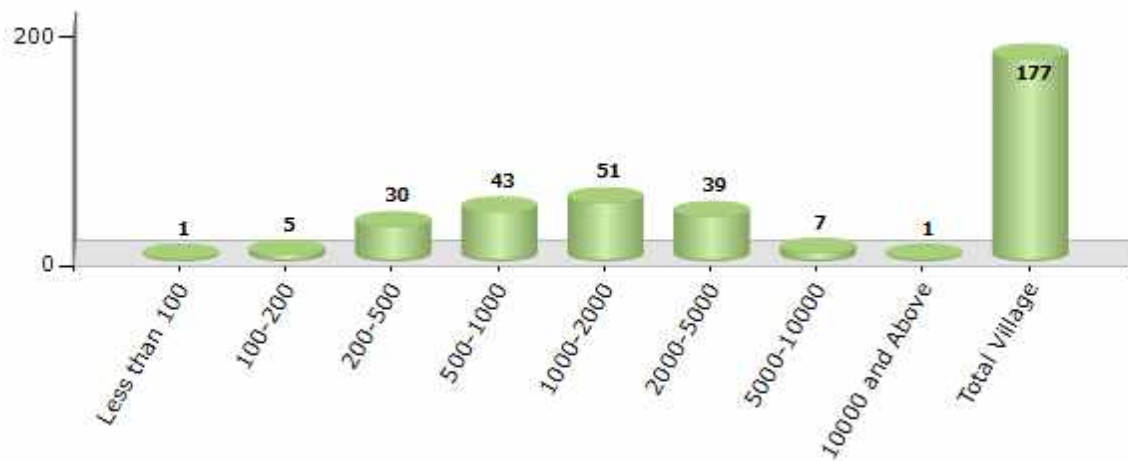
Contd....

Demographics

Number of Villages by Population Size - 2011

Less than 100	100-200	200-500	500-1000	1000-2000	2000-5000	5000-10000	10000 and Above	Total Village
1	5	30	43	51	39	7	1	177

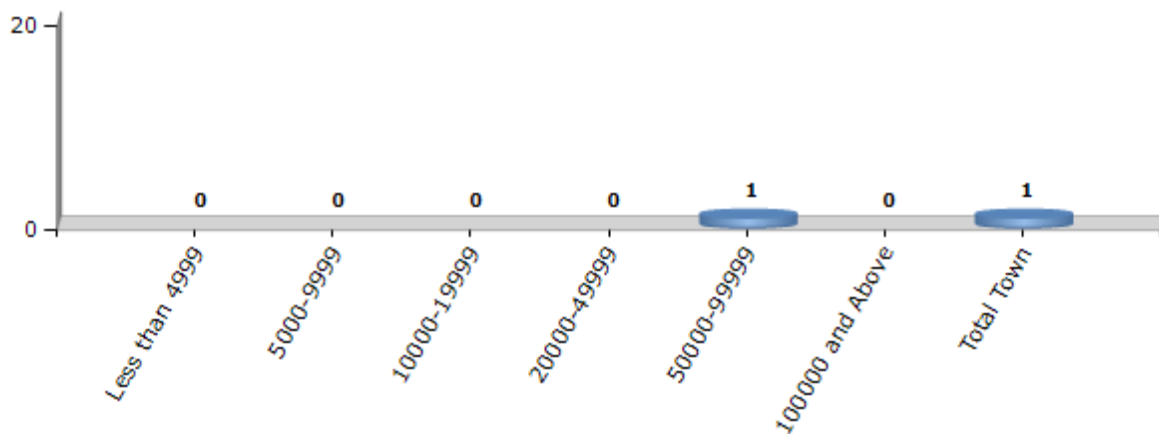
Number of Villages by Population Size - 2011



Number of Towns by Population Size - 2011

Less than 4999	5000-9999	10000-19999	20000-49999	50000-99999	100000 and Above	Total Town
0	0	0	0	1	0	1

Number of Towns by Population Size - 2011

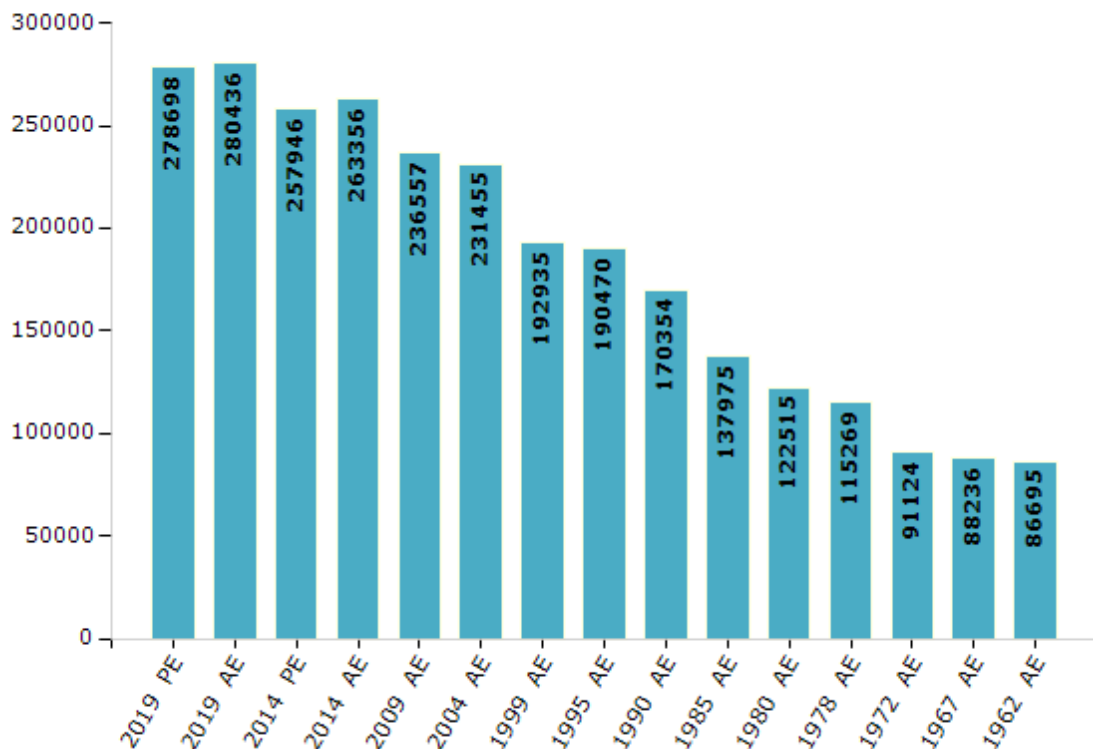


Electoral Features

Electors by Male & Female

Year	Male	Female	Others	Total	Year	Male	Female	Others	Total
2019 PE	147808	130886	4	278698	1999 AE	99923	93012	-	192935
2019 AE	148530	131903	3	280436	1995 AE	97682	92788	-	190470
2014 PE	137434	120511	1	257946	1990 AE	88038	82316	-	170354
2014 AE	139873	123482	1	263356	1985 AE	69348	68627	-	137975
2009 PE	-	-	-	-	1980 AE	61193	61322	-	122515
2009 AE	125397	111160	-	236557	1978 AE	57695	57574	-	115269
2004 PE	-	-	-	-	1972 AE	44765	46359	-	91124
2004 AE	123216	108239	-	231455	1967 AE	-	-	-	88236
1999 PE	-	-	-	-	1962 AE	-	-	-	86695

Number of Electors



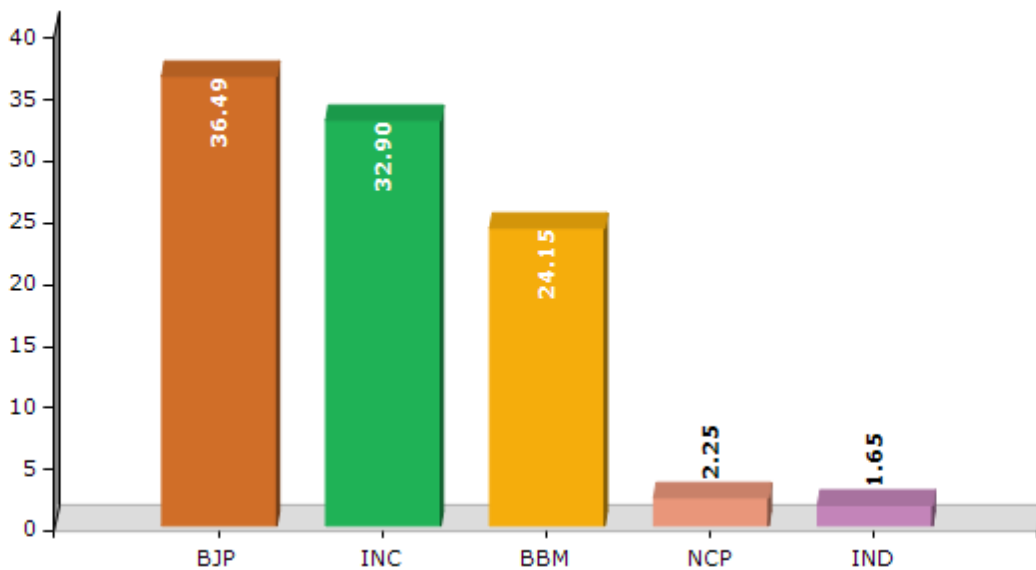
Note : AE : Assembly Election, PE : Assembly Segment of Parliamentary Election

Historical Summary Election Results

Summary Result of Assembly Election - 2014

Candidate Name	Party	Votes	Votes %
Akash Pandurang Fundkar	BJP	71819	36.49
Sananda Dilipkumar Gokulchand	INC	64758	32.9
Sonone Ashok Shamrao	BBM	47541	24.15
Nana Niinbaji Kokare	NCP	4432	2.25
Haji Budhankha Abbaskha	IND	3256	1.65
Hursad Haridas Ramdas	SHS	1644	0.84
Shyam Bansilal Sharma	IND	602	0.31
Shelake Sanket Ashok	ABHM	549	0.28
Mo. Hasan A. Khalik	MNDP	539	0.27
Shaikh Irfan Shaikh Subhan Qureshi	IND	241	0.12
Pratap Tejrao Wankhade	BMUP	188	0.1
	NOTA	1263	0.64

Votes Percentage of Top Parties - 2014



Polling Station Level Election Results

Number and Name of Polling Stations (PS) (2019 AE)

Number of Polling Stations	Name of Polling Stations	Number of Polling Stations	Name of Polling Stations
1	G. P. Marathi East Madhyamik Shala Kathora	22	G. P. Marathi Prathamik Shala East West Imaratichi Svatanttr Kholi Janori
2	G. P. Marathi Prathamik Shala Bhasan	23	G. P. Marathi Uchch Prathamik Shala Takali Dharav
3	G. P. Marathi Prathamik Shala Sagoda	24	Z.P. Marathi Primary School Room No.1, Tivhan Kd.
4	G. P. Uchch Prathamik Shala Dakshinekadil Kholi Kramank 2 Bhonaganv	25	G. P. Marathi Prathamik Shala Sangava
5	G. P. Uchch Prathamik Shala Uttarekadil Kholi Kramank 4 Bhonaganv	26	G. P. Marathi Prathamik Shala East West Imaratichi Purvekadil Kholi Kramank 1 Jalamb
6	G. P. Marathi Prathamik Shala Boedaganv	27	G. P. Marathi Prathamik Shala East West Imaratichi Purvekadil Kholi Kramank 3 Jalamb
7	G. P. Marathi Prathamik Shala Yeulakhed	28	G. P. Marathi Prathamik Shala East West Imaratichi Pashchimekadil Kholi Kramank 1 Jalamb
8	G. P. Marathi Prathamik Shala Chinchakhed	29	Ji.P.Marathi Pra.Shala Purv Paschim Imart Purve kadil kholi Jalamb
9	G. P. Marathi Prathamik Kanya Shala Pashchimekadil Imaratichi Dakshinekadil Kholi Kramank 1 Mataraganv Bu.	30	Ji.P.Marathi Pra.Shala Parisaratil Anganwadi Kendrachi Imarat Jalamb
10	G. P. Marathi Prathamik Kanya Shala Purvenkadil Imaratichi Rastyala Lagun Asaleli Kholi Mataraganv Bu.	31	G. P. Marathi East Madhyamik Shala Moraganv Digras
11	G. P. Marathi Prathamik Shala Dakshinekadil Imaratichi Purvekadil Kholi Kramank 1 Mataraganv Bu.	32	G. P. Marathi Prathamik Shala Belura
12	G. P. Marathi Prathamik Shala Dakshinekadil Imaratichi Pashchimekadil Kholi Kramank 1 Mataraganv Bu.	33	G. P. Marathi Prathamik Shala Kholi Kramank 1 Lanj
13	G. P. Marathi Prathamik Shala Dakshinekadil Imaratichi Uttarekadil Kholi Kramank 1 Mataraganv Bu.	34	G. P. Marathi Prathamik Shala Kholi Kramank 7 Lanj
14	G. P. High School Kholi Kramank 5 Mataraganv Bu.	35	G. P. Marathi East Madhyamik Shala masari
15	G. P. High School Kholi Kramank 8 Mataraganv Bu.	36	G. P. Marathi Prathamik Shala Sujatapur
16	G. P. Marathi Prathamik Shala Dolarakhed	37	G. P. Marathi Prathamik Shala Chikhali Bu.
17	G. P. Pra. Sha. Kholakhed	38	G. P. Marathi Uchch Prathamik Shala Karyalayachya Purvekadil Kholi Pahurajira
18	G. P. Marathi East Madhyamik Shala Mataraganv Khu.	39	G. P. Marathi Uchch Prathamik Shala Pashchimekadil Imaratichi Kholi Kramank 3 Pahurajira
19	Z.P.Marathi Pri Primary School, Nimbi	40	G. P. Marathi Uchch Prathamik Shala Dakshinekadil Imaratichi Kholi Kramank 5 Pahurajira
20	G. P. Marathi East Madhyamik Shala Machhindrakhe	41	G. P. Marathi Uchch Prathamik Shala Dakshinekadil Imaratichi Kholi Kramank 7 Pahurajira
21	G. P. Marathi Prathamik Shala East West Imaratichi Purvekadil Kholi Kramank 3 Janori	42	G. P. Marathi Prathamik Shala Kherda

Contd....

Polling Station Level Election Results

Polling Station-wise Votes Secured by Overall Top Five Parties in Khamgaon Assembly in Assembly Election (AE) under Buldhana Parliamentary Constituency in Maharashtra (2019)

Number of Polling Station	Winner - Akash Pandurang Fundkar (BJP)	Runner-up - Dnyaneshwar Purushottam Patil (INC)	3rd - Vasatkar Sharad Sukhdev (VBA)	4th - Adv. Dilip Manohar Bhagat (BSP)	5th - Mohmmmed Azhar Mohmmad Shaukat (TPSTP)	NOTA	Other	Total Votes Secured
36	98	173	5	3	3	2	2	286
37	163	389	10	8	3	3	12	588
38	314	405	5	7	12	7	16	766
39	278	206	169	8	4	5	16	686
40	338	262	26	7	6	10	11	660
41	351	363	15	0	2	4	5	740
42	234	630	8	7	8	1	0	888
43	266	495	8	2	12	7	12	802
44	60	562	198	3	15	7	22	867
45	240	529	119	0	13	10	6	917
46	90	188	232	0	5	3	4	522
47	180	233	246	2	5	2	9	677
48	218	398	44	2	3	3	5	673
49	339	232	125	2	3	2	9	712
50	167	252	26	3	2	4	4	458
51	326	494	132	9	3	5	6	975
52	309	396	37	2	4	6	16	770
53	277	231	60	3	2	3	2	578
54	341	290	208	9	2	7	1	858
55	365	307	47	4	4	11	0	738
56	169	587	10	8	13	8	9	804
57	271	243	2	5	2	4	2	529
58	347	220	0	1	1	9	7	585
59	210	259	63	16	2	10	4	564
60	394	204	45	11	2	7	2	665
61	404	195	24	9	1	5	3	641
62	352	145	27	7	1	11	3	546
63	404	396	22	1	8	8	7	846
64	248	357	207	11	7	7	22	859
65	355	186	44	3	0	6	7	601
66	135	144	200	4	6	2	12	503
67	195	215	36	2	10	2	4	464
68	305	271	288	13	5	2	16	900
69	139	142	180	3	2	0	6	472
70	352	279	40	12	4	0	5	692

Contd....

Polling Station Level Election Results

Winner, Runner-up and 3rd Party Position & Winning Margin According to Polling Stations in Khamgaon Assembly in Assembly Election (AE) under Buldhana Parliamentary Constituency in Maharashtra (2019)

Polling Station Number	Winner Party	Winner Votes (%)	Runner-up Party	Runner-up Votes (%)	Winning Margin Votes (%)	Third Party	Third Party Votes (%)	Other Votes (%)
71	BJP	124 (45.26)	INC	63 (22.99)	61 (22.27)	VBA	58 (21.17)	29 (10.58)
72	INC	371 (55.79)	BJP	280 (42.11)	91 (13.68)	TPSTP	3 (0.45)	11 (1.65)
73	INC	303 (55.49)	BJP	166 (30.4)	137 (25.09)	VBA	54 (9.89)	23 (4.21)
74	INC	335 (51.94)	BJP	294 (45.58)	41 (6.36)	IND (SG)	4 (0.62)	12 (1.86)
75	INC	431 (70.42)	BJP	167 (27.29)	264 (43.13)	IND (AKRK)	5 (0.82)	9 (1.47)
76	INC	352 (66.04)	BJP	163 (30.58)	189 (35.46)	IND (AKRK)	5 (0.94)	13 (2.44)
77	INC	260 (49.06)	VBA	127 (23.96)	133 (25.1)	BJP	109 (20.57)	34 (6.42)
78	INC	409 (76.74)	BJP	102 (19.14)	307 (57.6)	IND (SG)	11 (2.06)	11 (2.06)
79	BJP	274 (50)	INC	261 (47.63)	13 (2.37)	IND (SG)	4 (0.73)	9 (1.64)
80	INC	237 (52.09)	VBA	72 (15.82)	165 (36.27)	BJP	62 (13.63)	84 (18.46)
81	BJP	310 (47.4)	INC	150 (22.94)	160 (24.46)	VBA	128 (19.57)	66 (10.09)
82	INC	426 (66.56)	BJP	160 (25)	266 (41.56)	IND (SG)	18 (2.81)	36 (5.63)
83	INC	205 (49.64)	BJP	198 (47.94)	7 (1.7)	IND (SG)	3 (0.73)	7 (1.69)
84	INC	545 (95.11)	BJP	8 (1.4)	537 (93.71)	TPSTP	6 (1.05)	14 (2.44)
85	BJP	303 (56.42)	INC	224 (41.71)	79 (14.71)	BSP	3 (0.56)	7 (1.3)
86	INC	474 (86.5)	BJP	63 (11.5)	411 (75)	BSP	3 (0.55)	8 (1.46)
87	BJP	460 (54.83)	INC	228 (27.18)	232 (27.65)	VBA	119 (14.18)	32 (3.81)
88	BJP	383 (47.58)	INC	349 (43.35)	34 (4.23)	VBA	32 (3.98)	41 (5.09)
89	INC	201 (37.92)	BJP	161 (30.38)	40 (7.54)	VBA	143 (26.98)	25 (4.72)
90	BJP	324 (47.51)	INC	285 (41.79)	39 (5.72)	VBA	52 (7.62)	21 (3.08)
91	BJP	543 (64.49)	INC	233 (27.67)	310 (36.82)	VBA	42 (4.99)	24 (2.85)
92	BJP	306 (69.39)	INC	121 (27.44)	185 (41.95)	VBA	11 (2.49)	3 (0.68)
93	BJP	335 (50.6)	INC	170 (25.68)	165 (24.92)	VBA	132 (19.94)	25 (3.78)
94	BJP	406 (59.36)	INC	217 (31.73)	189 (27.63)	VBA	46 (6.73)	15 (2.19)
95	BJP	534 (70.08)	INC	204 (26.77)	330 (43.31)	VBA	7 (0.92)	17 (2.23)
96	INC	240 (47.81)	BJP	226 (45.02)	14 (2.79)	VBA	18 (3.59)	18 (3.59)
97	INC	300 (49.83)	BJP	262 (43.52)	38 (6.31)	VBA	34 (5.65)	6 (1)
98	BJP	254 (45.93)	INC	227 (41.05)	27 (4.88)	VBA	55 (9.95)	17 (3.07)
99	BJP	357 (55.96)	INC	234 (36.68)	123 (19.28)	VBA	27 (4.23)	20 (3.13)
100	BJP	457 (62.69)	INC	250 (34.29)	207 (28.4)	VBA	9 (1.23)	13 (1.78)
101	BJP	453 (62.05)	INC	239 (32.74)	214 (29.31)	VBA	12 (1.64)	26 (3.56)
102	BJP	541 (69.99)	INC	186 (24.06)	355 (45.93)	VBA	23 (2.98)	23 (2.98)
103	BJP	348 (75)	INC	101 (21.77)	247 (53.23)	VBA	5 (1.08)	10 (2.16)
104	BJP	430 (67.93)	INC	174 (27.49)	256 (40.44)	VBA	12 (1.9)	17 (2.69)
105	BJP	307 (71.9)	INC	115 (26.93)	192 (44.97)	VBA	2 (0.47)	3 (0.7)

Contd....

Socio-Economic Amenities - Rural

Access to Education Facilities

Particulars	Number of Villages (% of Population)				
	Available	Not Available	If Not Available (Distance of Nearest Facility)		
			A	B	C
Govt. Primary School	176 (100)	3 (0)	3 (0)	0 (0)	0 (0)
Private Primary School	7 (14)	172 (86)	0 (0)	0 (0)	0 (0)
Govt. Middle School	112 (87)	67 (13)	50 (9)	17 (3)	0 (0)
Private Middle School	15 (19)	164 (81)	0 (0)	0 (0)	0 (0)
Govt. Secondary School	37 (48)	142 (52)	41 (17)	40 (12)	34 (13)
Private Secondary School	15 (22)	164 (78)	14 (5)	4 (2)	5 (2)
Govt. Senior Secondary School	16 (28)	163 (72)	30 (14)	33 (13)	68 (30)
Private Senior Secondary School	10 (17)	169 (83)	11 (4)	12 (4)	3 (1)
Govt. Arts and Science Degree College	0 (0)	179 (100)	12 (11)	26 (15)	103 (55)
Private Arts and Science Degree College	1 (2)	178 (98)	3 (2)	8 (2)	26 (12)
Govt. Engineering College	0 (0)	179 (100)	3 (2)	18 (11)	91 (50)
Private Engineering College	0 (0)	179 (100)	0 (0)	6 (2)	61 (35)
Govt. Medicine College	0 (0)	179 (100)	7 (8)	10 (6)	111 (60)
Private Medicine College	0 (0)	179 (100)	1 (0)	3 (1)	47 (24)
Govt. Management Institute	0 (0)	179 (100)	9 (11)	16 (9)	101 (52)
Private Management Institute	0 (0)	179 (100)	3 (2)	2 (1)	48 (25)
Govt. Polytechnic	0 (0)	179 (100)	12 (12)	18 (11)	137 (73)
Private Polytechnic	0 (0)	179 (100)	1 (1)	1 (0)	10 (2)
Govt. Vocational Training School/ITI	0 (0)	179 (100)	12 (12)	18 (11)	137 (73)
Private Vocational Training School/ITI	0 (0)	179 (100)	1 (1)	1 (0)	10 (2)
Govt. Non Formal Training Centre	0 (0)	179 (100)	9 (11)	16 (9)	101 (52)
Private Non Formal Training Centre	0 (0)	179 (100)	3 (2)	2 (1)	48 (25)
Govt. School For Disabled	0 (0)	179 (100)	9 (11)	16 (9)	101 (52)
Private School For Disabled	0 (0)	179 (100)	3 (2)	2 (1)	48 (25)
Government Others	0 (0)	179 (100)	0 (0)	0 (0)	0 (0)
Private Others	1 (5)	178 (95)	0 (0)	0 (0)	0 (0)

Note : Distance A : Less than 5 km; B : Between 5-10 km; C : 10+ km.; Source : Data Analysis is based on 2011 Census.

DISCLAIMER

The Terms of Use and Disclaimer of Datanet India Private Limited (hereinafter referred to as "Datanet") for use of this analysis report of **Khamgaon Assembly Constituency (Khamgaon Vidhan Sabha)** :-

1. **Assembly Factbook™** is a Registered Trade Mark owned by Datanet.
2. All the maps are sketched and graphical representation only and have not been drawn to the scale and also not to represent the actual geographical area or boundary of the unit.
3. The data for the aforesaid analysis is based on authentic sources and has been culled from the various publications of Census, CSO and NSSO for district and block level data, various central and state government departments, Central & State Elections Commissions and the concerned Returning Officers' releases, Electoral Rolls, Election results and allied publications, internal assessment, surveys, estimates and analysis. Therefore, certain adjustment of data at micro level may have been done to arrive closer to the macro data.
4. Data have been provided on an "As Is" and "As AVAILABLE" basis
5. The colours shown in the maps or diagram and charts of a particular party, alliance or AC are indicative and do not represent them.
6. This publication which includes maps, sheets, graphs and data would be the property under copyright of Datanet only. The user may use these for its internal study, analysis and research purposes. It's public display, re-selling or any commercial uses by the user are not allowed.
7. Datanet has taken due care and caution in compilation and processing of data and allied information, but does not guarantee the accuracy, adequacy or completeness of any information/analysis and will be not responsible for any errors or omissions or for the results obtained from the use of such information/analysis.
8. All the contents for the publication have been culled from various authentic sources and Datanet reasonably believes such sources to be reliable, but does not make any representations, express or implied as to the accuracy or fitness of use of such information. The information or contents of the information/analysis do not constitute advice and should not be relied upon in making (or refraining from making) any decision. Any reliance placed upon the information provided by Datanet is the sole responsibility and strictly at the user's risk.
9. In no event will Datanet be liable for any damages (including, without limitation, damages for loss of business projects, or loss of profits) arising in contract, tort or otherwise from the use of or inability to use any of its contents, or from any action taken (or refrained from being taken) as a result of using the analysis or any of its contents. Datanet its directors, owners, editors, officials, employees, distributor and agents or any associate will not be liable for any errors in the information contained or any consequences arising from the use of the contents of the provided information/analysis.
10. If any provision of these terms and conditions is held invalid or illegal or unenforceable for any reason by any court of competent jurisdiction, such provision shall be severed and the remainder of provisions of the terms and conditions shall continue in full force and effect as if the Term of Use had been executed with the invalid, illegal or unenforceable provision eliminated.
11. If there are any discrepancies in the information provided, please bring it to attention of Datanet for suitable rectification measures.

**Buy Online This Complete Book At
Datanet India eBooks Store**

www.indiastatpublications.com

or go directly at

[http://www.indiastatpublications.com/
Assembly_factbook/Maharashtra/Buldhana/ Khamgaon](http://www.indiastatpublications.com/Assembly_factbook/Maharashtra/Buldhana/Khamgaon)

 **indiastat**elections

ISBN : 978-93-66662-47-7



9 789386 662477