



Maharashtra

# Assembly Factbook™

Sindkhed Raja Assembly Constituency



Key Electoral Data of Sindkhed Raja  
Assembly Constituency (Vidhan Sabha)

Maharashtra

# **Assembly Factbook™**

Sindkhed Raja Assembly Constituency



Sindkhed Raja Vidhan Sabha

## **Editor & Director**

Dr. R.K. Thukral

## **Research Editor**

Dr. Shafeeq Rahman

## **Compiled, Researched and Published by Datanet India Pvt. Ltd.**

D-100, 1st Floor,

Okhla Industrial Area, Phase-I,  
New Delhi- 110020.

Ph.: 91-11- 43580781-84

Email : support@indiastatpublications.com

Website : www.indiastatelections.com

## **Online Book Store :**

www.indiastatpublications.com

**Report No. :** AFB/MH-024-0125

**ISBN :** 978-93-86662-60-6

**First Edition :** January, 2018

**Eighth Updated Edition :** January, 2025

**Price :** Rs. 11500/-

US\$ 310

**© Datanet India Pvt. Ltd.**

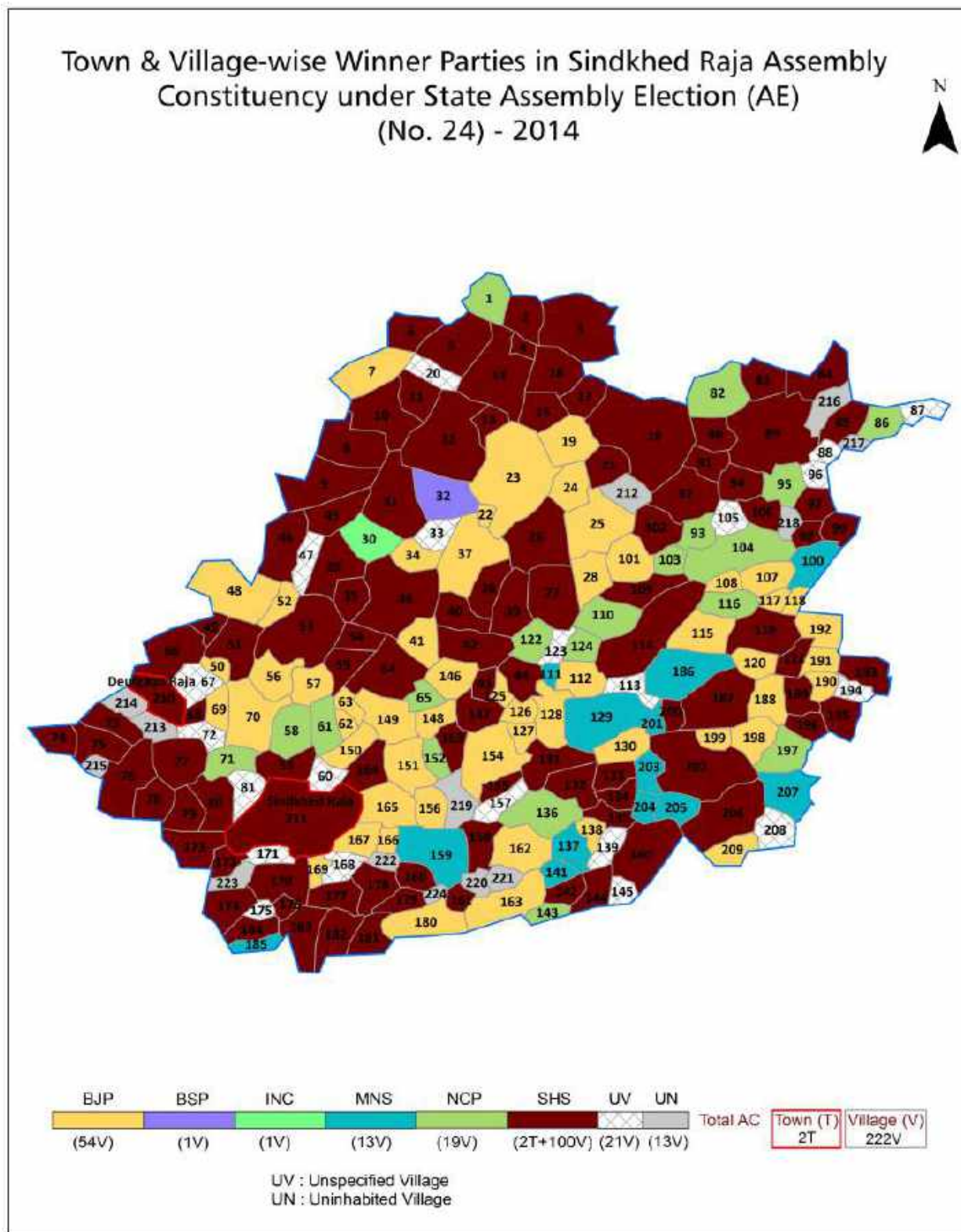
All rights reserved. No part of this book may be reproduced, stored in a retrieval system or transmitted in any form or by any means, mechanical photocopying, photographing, scanning, recording or otherwise without the prior written permission of the publisher. Please refer to Disclaimer at page no. 175 for the use of this publication.

Printed in India

No.	Particulars	Page No.
	<b>Introduction</b>	
1	Assembly Constituency - (Vidhan Sabha) at a Glance   Features of Assembly as per Delimitation Commission of India (2008)	1-2
	<b>Location and Political Maps</b>	
2	Location Map   Boundaries of Assembly Constituency - (Vidhan Sabha in District   Boundaries of Assembly Constituency under Parliamentary Constituency - (Lok Sabha)   Town & Village-wise Winner Parties- 2024-PE, 2024-AE, 2019-PE, 2019-AE and 2014-AE	3-10
	<b>Administrative Setup (2011)</b>	
3	District   Sub-district   Towns   Villages   Inhabited Villages   Uninhabited Villages   Village Panchayat   Intermediate Panchayat	11-22
	<b>Demographics (2011)</b>	
4	Population   Households   Rural/Urban Population   Towns and Villages by Population Size   Sex Ratio (Total & 0-6 Years)   Religious Population   Social Population   Literacy Rate	23-24
	<b>Electoral Features</b>	
5	Important Dates of Last Elections Held   Electors by Gender   Service Electors   Voters   Voters Turnout   Polling Stations & Average Number of Electors per Polling Station   Electors by Age Group   Present Elected Representatives	25-30
	<b>Historical Summary Election Results</b>	
6	Vote Share of Major Parties   Winning Margin (Number & Percentage)   Polarity of Parties   Summary Result of Assembly Segment of Parliamentary Elections 2024, 2019, 2014, 2009, 2004 and 1999   Summary Result of Assembly Elections 2024, 2019, 2014, 2009, 2004, 1999, 1995, 1990, 1985, 1980 & 1978	31-49
	<b>Polling Station Level Election Results</b>	
7	Name and Number of Polling Station 2024-PE, 2024-AE, 2019-PE, 2019-AE and 2014-AE   Polling Station-wise Electors, Voters & Voters Turnout 2024-PE, 2024-AE, 2019-PE, 2019-AE and 2014-AE   Polling Station wise Elections Results 2024-PE, 2024-AE, 2019-PE, 2019-AE and 2014-AE	50-153
	<b>Share of Assembly Constituency</b>	
8	Share of Assembly Constituency - (Vidhan Sabha) in State, District and Parliamentary Constituency - (Lok Sabha)	154
	<b>Socio-Economic Amenities (2011)</b>	
9	Access to Administrative Units   Agricultural, Manufacturing and Industrial Commodities   Demographic Indicators   Education   Health & Manpower   Drinking Water Supply   Sanitation   Entertainment and Recreations Infrastructure   Power   Food Allocation Distribution and Marketing of Agriculture Commodities Infrastructure   Transport and Road Infrastructure   Communication   Banking and Financial Services   Land Use   Irrigation Source	156-170
10	<b>Abbreviation &amp; Sources</b>	172-173
11	<b>Disclaimer</b>	175



## Location & Political Map



## Administrative Setup

### List of Village Panchayat & Intermediate Panchayat (Block) Name - 2011

Village Name	Village Panchayat Name	Intermediate Panchayat Name
Adgaon Raja	Adgaon Raja	Sindkhed Raja
Agefal	-	Sindkhed Raja
Aland	Aland	Deolgaon Raja
Ambewadi	Ambewadi	Sindkhed Raja
Ambhora	Ambhora	Deolgaon Raja
Amona	Amona	Chikhli
Anchali	Anchali	Sindkhed Raja
Ancharwadi	Ancharwadi	Chikhli
Andhera	Andhera	Deolgaon Raja
Antri Khedekar	Antri Khedekar	Chikhli
Asola Pr.kherda	Asola Pr. Kherda	Chikhli
Asola Pr.sindkhed	Asola Pr.Sindkhed	Deolgaon Raja
Baigaon Pr. Kherda	Baigaon Pr. Kheda	Deolgaon Raja
Baigaon Pr. Malkapur Pangra	Baigaon Pr.Malkapur Pangra	Deolgaon Raja
Balsamudra	-	Sindkhed Raja
Bamkhed	Bhamkhed	Deolgaon Raja
Barlinga	-	Sindkhed Raja
Bhandari	-	Sindkhed Raja
Bharosa	Bharosa	Chikhli
Bhivgaon Bk.	Bhivgaon Bk.	Deolgaon Raja
Bhosa	Bhosa	Sindkhed Raja
Bhumrala	Bhumrala	Lonar
Bibi	Bibi	Lonar
Bibkhed	Bibkhed	Lonar
Borakhedi Bawara	Borakhedi Bawara	Deolgaon Raja
Borakhedi Bk.	Borakhedi Bk	Sindkhed Raja
Bramhan Chikna	Bramhan Chikana	Lonar
Butta	Butta	Sindkhed Raja
Changefal	Changefal	Sindkhed Raja

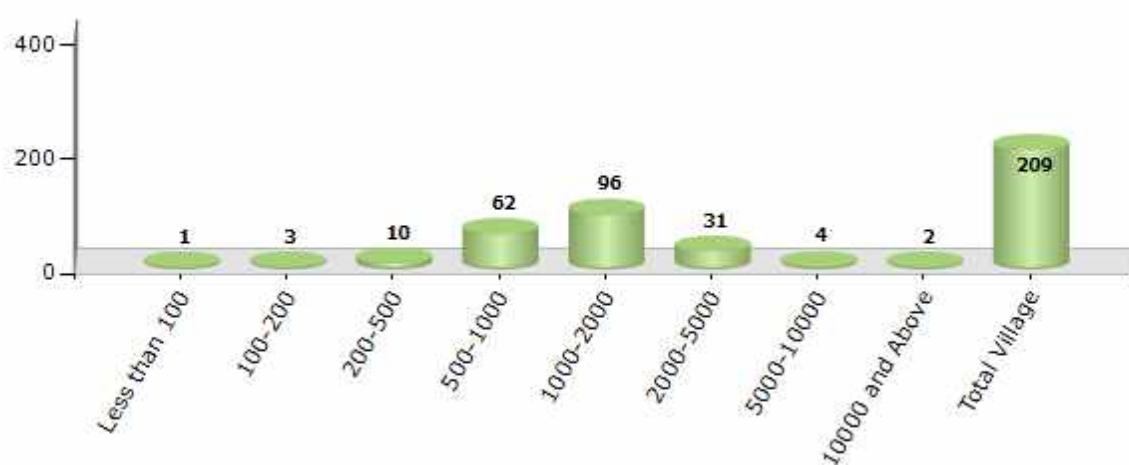
Contd....

## Demographics

### Number of Villages by Population Size - 2011

Less than 100	100-200	200-500	500-1000	1000-2000	2000-5000	5000-10000	10000 and Above	Total Village
1	3	10	62	96	31	4	2	209

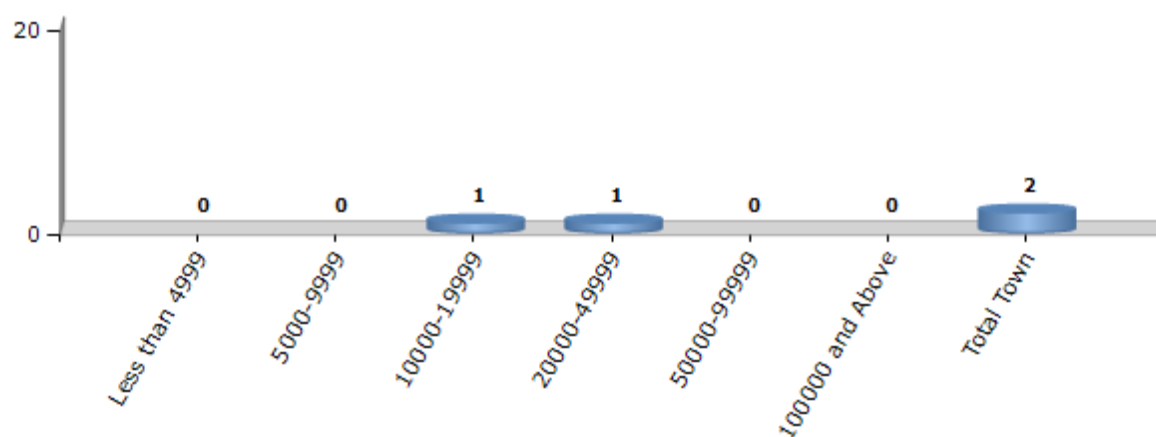
Number of Villages by Population Size - 2011



### Number of Towns by Population Size - 2011

Less than 4999	5000-9999	10000-19999	20000-49999	50000-99999	100000 and Above	Total Town
0	0	1	1	0	0	2

Number of Towns by Population Size - 2011

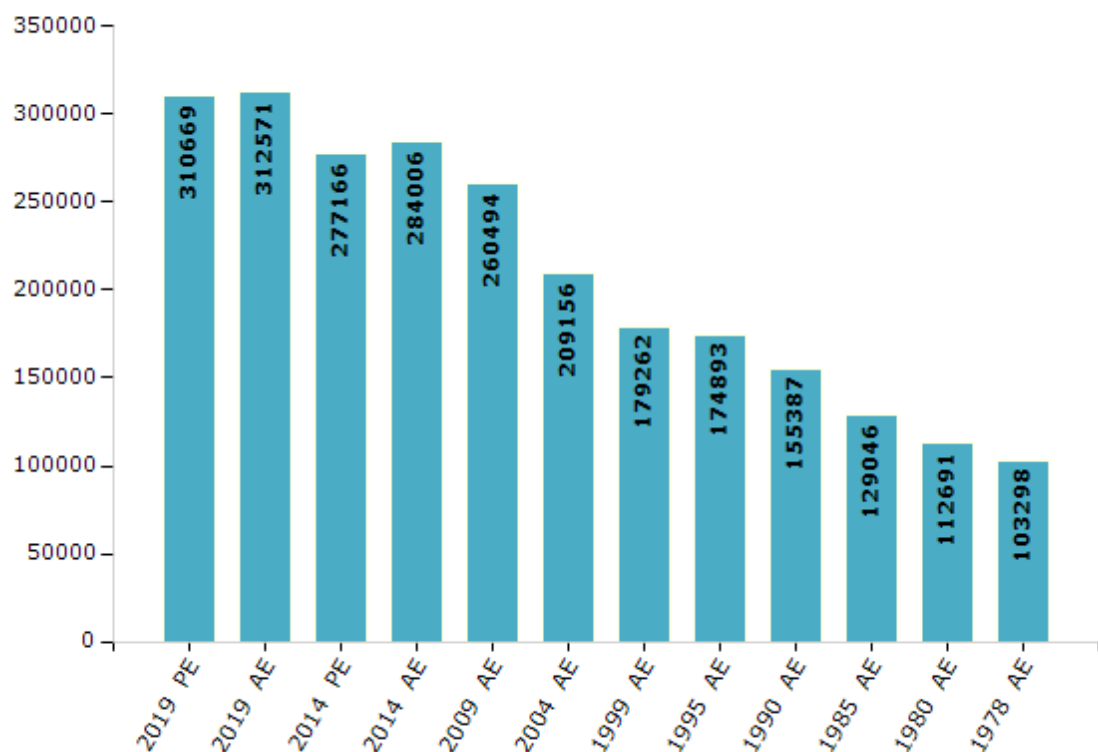


## Electoral Features

### Electors by Male & Female

Year	Male	Female	Others	Total	Year	Male	Female	Others	Total
2019 PE	163276	147393	0	310669	1999 AE	92071	87191	-	179262
2019 AE	164260	148311	0	312571	1995 AE	88580	86313	-	174893
2014 PE	146701	130465	0	277166	1990 AE	79001	76386	-	155387
2014 AE	150043	133963	0	284006	1985 AE	63977	65069	-	129046
2009 PE	-	-	-	-	1980 AE	56206	56485	-	112691
2009 AE	136242	124252	-	260494	1978 AE	51452	51846	-	103298
2004 PE	-	-	-	-	1972 AE	-	-	-	-
2004 AE	107711	101445	-	209156	1967 AE	-	-	-	-
1999 PE	-	-	-	-	1962 AE	-	-	-	-

Number of Electors



**Note :** AE : Assembly Election, PE : Assembly Segment of Parliamentary Election

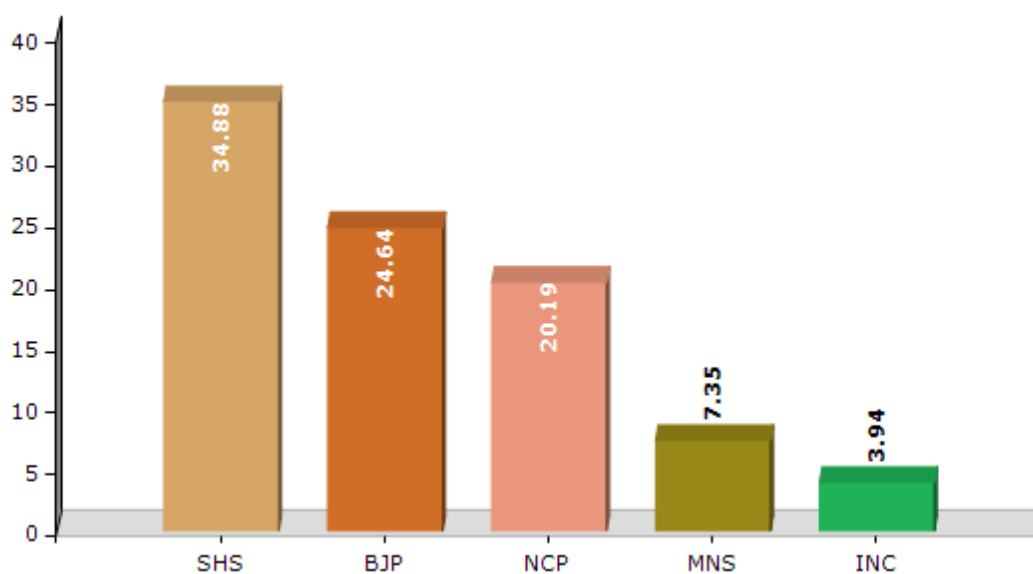


## Historical Summary Election Results

### Summary Result of Assembly Election - 2014

Candidate Name	Party	Votes	Votes %
Dr. Khedekar Shashikant Narsingrao	SHS	64203	34.88
Dr. Ganesh Baburao Mante	BJP	45349	24.64
Khedekar Rekha Purushorttam	NCP	37161	20.19
Wagh Vinod Laxman	MNS	13533	7.35
Nagre Pradip Baburao	INC	7261	3.94
Magar Vasant Rao Rajaram	BSP	7121	3.87
Khandare Panditrao Govindrao	rpsn	4565	2.48
Mhaske Suresh Dharmaji	IND	926	0.5
Adv.Kishor Shriram Sardar	IND	784	0.43
Shaheer Bhimrao Bajirao Thorve	IND	758	0.41
Dawake Sanjay Trimbak	IND	594	0.32
Namdeo Dagadu Rathod (Mantri)	IND	532	0.29
	NOTA	1279	0.69

Votes Percentage of Top Parties - 2014



## Polling Station Level Election Results

### Number and Name of Polling Stations (PS) (2019 AE)

Number of Polling Stations	Name of Polling Stations	Number of Polling Stations	Name of Polling Stations
1	Jilha Parishad Prathamik Marathi Shala Room No. 1 Mangrul	22	Jilha Parishad Marathi Prathamik Shala Room No. 1 Mohadi
2	Jilha Parishad Prathamik Marathi Shala Room No. 2 Mangrul	23	Jilha Parishad Marathi Prathamik Shala Room No. 5 Mohadi
3	Jilha Parishad Prathamik Marathi Shala Room No. 1 Shelgaon Atol	24	Zilha Parishad Marathi Purv Madhymik Shala Room No 1 Sawdad
4	Jilha Parishad Prathamik Marathi Shala Room No. 1 Shelgaon Atol	25	Zilha Parishad Marathi Purv Madhymik Shala Room No 2 Sawdad
5	Jilha Parishad Prathamik Marathi Shala Room No. 3 Shelgaon Atol	26	Zilha Parishad Urdu Purv Madhymik Shala Room No 1 Sakharkherda
6	Jilha Parishad Prathamik Marathi Shala Misalavadi	27	Zilha Parishad Urdu Purv Madhymik Shala Room No 9 Sakharkherda
7	Jilha Parishad Prathamik Marathi Shala Room N. 1 Amona	28	Zilha Parishad Urdu Purv Madhymik Shala Room No 13 Sakharkherda
8	Jilha Parishad Prathamik Marathi Shala Room N. 2 Amona	29	Zilha Parishad Mulanchi Kendra Prathmik Shala Room No.1 Sakharkhedra
9	Jilha Parishad Prathamik Marathi Shala Deulgaon Dhangar Room No 1	30	Zilha Parishad Mulanchi Kendra Prathmik Shala Room No.2 Sakharkhedra
10	Jilha Parishad Prathamik Marathi Shala Deulgaon Dhangar Room No 2	31	Zilha Parishad Mulanchi Kendra Prathmik Shala Room No.3 Sakharkhedra
11	Jilha Parishad Prathamik Marathi Shala Room N. 1 Konad	32	Zilha Parishad Mulanchi Kendra Prathmik Shala Room No.4 Sakharkhedra
12	Jilha Parishad Marathi Prathamik Shala Malgi	33	Zilha Parishad Prathamik Kanya Shala Room No.2 Sakharkhedra
13	Jilha Parishad Marathi Prathamik Shala Room No. 2 Muradpur	34	Zilha Parishad Prathamik Kanya Shala Room No.3 Sakharkhedra
14	Jilha Parishad Marathi Prathamik Shala Room No. 1 Rohda	35	Zilha Parishad Prathamik Kanya Shala Room No.5 Sakharkhedra
15	Jilha Parishad Marathi Prathamik Shala Purav Room 1 Mera Khurd	36	Zilha Parishad Uccha Prathmik shala Room No 1 Shindi
16	Jilha Parishad Marathi Prathamik Shala Purav Room 2 Mera Khurd	37	Zilha Parishad Uccha Prathmik shala Navin Imarat Shindi
17	Jilha Parishad Marathi Prathamik Shala Paschimes Room No 1 Mera Khurd	38	Jilha Parishad Varishth Madhyamik Shala Room No. 1 Mera Bk
18	Jilha Parishad Marathi Prathamik Shala Antri Khedekar Room No 1	39	Jilha Parishad Varishth Madhyamik Shala Room No. 2 Mera Bk
19	Jilha Parishad Marathi Prathamik Shala East Antri Khedekar	40	Jilha Parishad Varishth Madhyamik Shala Room No. 3 Mera Bk
20	Jilha Parishad Marathi Prathamik Shala Room 3 Antrri Khedekar	41	Jilha Parishad Madhyamik Vidyalay Shala Room No. 4 Mera Bk
21	Zilha Parishad Uchha Prathmik Shala Ratali	42	Jilha Parishad Marathi Madhyamik Shala Room No. 1 Mera Bk

Contd....

## Polling Station Level Election Results

### Polling Station-wise Votes Secured by Overall Top Five Parties in Sindkhed Raja Assembly in Assembly Election (AE) under Buldhana Parliamentary Constituency in Maharashtra (2019)

Number of Polling Station	Winner - Dr. Rajendra Bhaskarrao Shingane (NCP)	Runner-up - Khedekar Dr. Shashikant Narsingrao (SHS)	3rd - Savita Shivaji Mundhe (VBA)	4th - Shivshankar Dattatray Wayal (BSP)	5th - Bhagwat Devidas Rathod (IND)	NOTA	Other	Total Votes Secured
36	306	271	32	1	3	6	1	620
37	153	392	93	4	2	3	15	662
38	278	189	110	4	3	12	20	616
39	142	137	17	1	1	4	6	308
40	243	217	3	0	0	3	5	471
41	228	215	5	3	1	1	10	463
42	239	120	194	1	2	6	10	572
43	179	129	32	2	2	5	8	357
44	267	167	9	2	6	4	15	470
45	221	120	55	2	0	3	11	412
46	492	306	28	10	3	6	27	872
47	208	208	298	11	9	10	24	768
48	171	254	0	2	1	2	15	445
49	175	313	5	2	0	7	2	504
50	195	136	48	4	0	3	6	392
51	119	225	171	5	4	4	19	547
52	216	223	22	7	0	5	9	482
53	342	234	81	2	1	7	6	673
54	284	279	71	1	1	3	5	644
55	164	243	135	4	2	2	12	562
56	383	269	277	2	1	2	11	945
57	19	133	341	4	14	4	20	535
58	83	25	334	9	13	1	13	478
59	57	244	196	1	5	4	10	517
60	138	213	152	4	1	6	14	528
61	311	106	132	94	3	9	23	678
62	221	155	217	25	7	11	27	663
63	132	124	35	1	2	5	7	306
64	40	30	397	4	7	1	15	494
65	431	251	60	6	2	4	12	766
66	304	219	106	2	2	4	14	651
67	226	129	123	2	5	2	14	501
68	299	273	59	2	1	2	3	639
69	350	269	36	3	0	1	4	663
70	313	209	12	2	0	39	2	577

Contd....

## Polling Station Level Election Results

**Winner, Runner-up and 3rd Party Position & Winning Margin According to Polling Stations in Sindkhed Raja Assembly in Assembly Election (AE) under Buldhana Parliamentary Constituency in Maharashtra (2019)**

Polling Station Number	Winner Party	Winner Votes (%)	Runner-up Party	Runner-up Votes (%)	Winning Margin Votes (%)	Third Party	Third Party Votes (%)	Other Votes (%)
71	VBA	179 (35.87)	SHS	152 (30.46)	27 (5.41)	NCP	141 (28.26)	27 (5.41)
72	NCP	265 (50.48)	SHS	212 (40.38)	53 (10.1)	VBA	34 (6.48)	14 (2.67)
73	VBA	409 (50.43)	NCP	205 (25.28)	204 (25.15)	SHS	166 (20.47)	31 (3.82)
74	NCP	249 (54.37)	SHS	111 (24.24)	138 (30.13)	VBA	92 (20.09)	6 (1.31)
75	NCP	162 (36.32)	VBA	144 (32.29)	18 (4.03)	SHS	120 (26.91)	20 (4.48)
76	VBA	304 (46.77)	NCP	220 (33.85)	84 (12.92)	SHS	98 (15.08)	28 (4.31)
77	VBA	272 (67.33)	NCP	75 (18.56)	197 (48.77)	SHS	39 (9.65)	18 (4.46)
78	VBA	491 (56.83)	NCP	274 (31.71)	217 (25.12)	SHS	70 (8.1)	29 (3.36)
79	NCP	311 (53.44)	SHS	223 (38.32)	88 (15.12)	VBA	36 (6.19)	12 (2.06)
80	SHS	261 (51.48)	NCP	214 (42.21)	47 (9.27)	VBA	11 (2.17)	21 (4.14)
81	NCP	174 (51.48)	SHS	97 (28.7)	77 (22.78)	VBA	49 (14.5)	18 (5.33)
82	NCP	232 (50.11)	SHS	195 (42.12)	37 (7.99)	VBA	21 (4.54)	15 (3.24)
83	VBA	375 (63.34)	SHS	142 (23.99)	233 (39.35)	NCP	52 (8.78)	23 (3.89)
84	VBA	327 (68.7)	SHS	101 (21.22)	226 (47.48)	NCP	25 (5.25)	23 (4.83)
85	VBA	181 (37.09)	SHS	137 (28.07)	44 (9.02)	NCP	136 (27.87)	34 (6.97)
86	NCP	214 (37.09)	VBA	181 (31.37)	33 (5.72)	SHS	150 (26)	32 (5.55)
87	NCP	398 (62.48)	SHS	170 (26.69)	228 (35.79)	VBA	44 (6.91)	25 (3.92)
88	NCP	194 (45.86)	SHS	134 (31.68)	60 (14.18)	VBA	85 (20.09)	10 (2.36)
89	NCP	389 (51.66)	SHS	311 (41.3)	78 (10.36)	VBA	45 (5.98)	8 (1.06)
90	SHS	332 (44.86)	NCP	330 (44.59)	2 (0.27)	VBA	60 (8.11)	18 (2.43)
91	SHS	305 (41.44)	NCP	304 (41.3)	1 (0.14)	VBA	95 (12.91)	32 (4.35)
92	NCP	415 (58.29)	SHS	180 (25.28)	235 (33.01)	VBA	99 (13.9)	18 (2.53)
93	NCP	545 (82.2)	SHS	104 (15.69)	441 (66.51)	VBA	3 (0.45)	11 (1.66)
94	NCP	711 (85.05)	SHS	89 (10.65)	622 (74.4)	VBA	28 (3.35)	8 (0.96)
95	NCP	283 (41.62)	VBA	219 (32.21)	64 (9.41)	SHS	153 (22.5)	25 (3.68)
96	NCP	174 (50.29)	SHS	160 (46.24)	14 (4.05)	VBA	6 (1.73)	6 (1.73)
97	SHS	227 (44.86)	NCP	192 (37.94)	35 (6.92)	VBA	76 (15.02)	11 (2.17)
98	SHS	250 (45.45)	NCP	228 (41.45)	22 (4)	VBA	63 (11.45)	9 (1.64)
99	SHS	396 (54.85)	VBA	193 (26.73)	203 (28.12)	NCP	104 (14.4)	29 (4.02)
100	SHS	368 (58.04)	NCP	244 (38.49)	124 (19.55)	VBA	6 (0.95)	16 (2.52)
101	NCP	254 (55.34)	VBA	118 (25.71)	136 (29.63)	SHS	65 (14.16)	22 (4.79)
102	NCP	308 (44.06)	VBA	200 (28.61)	108 (15.45)	SHS	180 (25.75)	11 (1.57)
103	SHS	260 (41.73)	NCP	243 (39)	17 (2.73)	VBA	106 (17.01)	14 (2.25)
104	NCP	306 (52.22)	SHS	176 (30.03)	130 (22.19)	VBA	90 (15.36)	14 (2.39)
105	NCP	245 (48.61)	SHS	149 (29.56)	96 (19.05)	VBA	97 (19.25)	13 (2.58)

Contd....

## Socio-Economic Amenities - Rural

### Access to Education Facilities

Particulars	Number of Villages (% of Population)				
	Available	Not Available	If Not Available (Distance of Nearest Facility)		
			A	B	C
Govt. Primary School	208 (100)	1 (0)	1 (0)	0 (0)	0 (0)
Private Primary School	7 (13)	202 (87)	0 (0)	0 (0)	0 (0)
Govt. Middle School	136 (84)	73 (16)	33 (8)	16 (3)	0 (0)
Private Middle School	24 (23)	185 (77)	12 (3)	11 (2)	0 (0)
Govt. Secondary School	54 (51)	155 (49)	18 (4)	27 (8)	28 (9)
Private Secondary School	14 (11)	195 (89)	23 (8)	44 (14)	6 (2)
Govt. Senior Secondary School	22 (27)	187 (73)	13 (5)	29 (11)	49 (20)
Private Senior Secondary School	7 (12)	202 (88)	21 (7)	47 (16)	24 (11)
Govt. Arts and Science Degree College	2 (7)	207 (93)	8 (3)	23 (9)	67 (34)
Private Arts and Science Degree College	1 (3)	208 (97)	7 (3)	31 (13)	70 (28)
Govt. Engineering College	0 (0)	209 (100)	5 (2)	15 (6)	87 (46)
Private Engineering College	0 (0)	209 (100)	1 (0)	7 (4)	94 (42)
Govt. Medicine College	0 (0)	209 (100)	2 (1)	2 (1)	133 (67)
Private Medicine College	0 (0)	209 (100)	0 (0)	3 (2)	69 (28)
Govt. Management Institute	0 (0)	209 (100)	0 (0)	2 (1)	124 (66)
Private Management Institute	0 (0)	209 (100)	0 (0)	1 (0)	82 (33)
Govt. Polytechnic	0 (0)	209 (100)	1 (1)	9 (4)	137 (65)
Private Polytechnic	0 (0)	209 (100)	0 (0)	3 (2)	59 (28)
Govt. Vocational Training School/ITI	0 (0)	209 (100)	1 (1)	9 (4)	136 (65)
Private Vocational Training School/ITI	1 (1)	208 (99)	0 (0)	3 (2)	59 (28)
Govt. Non Formal Training Centre	0 (0)	209 (100)	0 (0)	2 (1)	124 (66)
Private Non Formal Training Centre	0 (0)	209 (100)	0 (0)	1 (0)	82 (33)
Govt. School For Disabled	0 (0)	209 (100)	0 (0)	2 (1)	124 (66)
Private School For Disabled	0 (0)	209 (100)	0 (0)	1 (0)	82 (33)
Government Others	0 (0)	209 (100)	0 (0)	0 (0)	0 (0)
Private Others	2 (7)	207 (93)	0 (0)	0 (0)	0 (0)

Note : Distance A : Less than 5 km; B : Between 5-10 km; C : 10+ km.; Source : Data Analysis is based on 2011 Census.

## DISCLAIMER

The Terms of Use and Disclaimer of Datanet India Private Limited (hereinafter referred to as "Datanet") for use of this analysis report of **Sindkhed Raja Assembly Constituency (Sindkhed Raja Vidhan Sabha)** :-

1. **Assembly Factbook™** is a Registered Trade Mark owned by Datanet.
2. All the maps are sketched and graphical representation only and have not been drawn to the scale and also not to represent the actual geographical area or boundary of the unit.
3. The data for the aforesaid analysis is based on authentic sources and has been culled from the various publications of Census, CSO and NSSO for district and block level data, various central and state government departments, Central & State Elections Commissions and the concerned Returning Officers' releases, Electoral Rolls, Election results and allied publications, internal assessment, surveys, estimates and analysis. Therefore, certain adjustment of data at micro level may have been done to arrive closer to the macro data.
4. Data have been provided on an "As Is" and "As AVAILABLE" basis
5. The colours shown in the maps or diagram and charts of a particular party, alliance or AC are indicative and do not represent them.
6. This publication which includes maps, sheets, graphs and data would be the property under copyright of Datanet only. The user may use these for its internal study, analysis and research purposes. It's public display, re-selling or any commercial uses by the user are not allowed.
7. Datanet has taken due care and caution in compilation and processing of data and allied information, but does not guarantee the accuracy, adequacy or completeness of any information/analysis and will be not responsible for any errors or omissions or for the results obtained from the use of such information/analysis.
8. All the contents for the publication have been culled from various authentic sources and Datanet reasonably believes such sources to be reliable, but does not make any representations, express or implied as to the accuracy or fitness of use of such information. The information or contents of the information/analysis do not constitute advice and should not be relied upon in making (or refraining from making) any decision. Any reliance placed upon the information provided by Datanet is the sole responsibility and strictly at the user's risk.
9. In no event will Datanet be liable for any damages (including, without limitation, damages for loss of business projects, or loss of profits) arising in contract, tort or otherwise from the use of or inability to use any of its contents, or from any action taken (or refrained from being taken) as a result of using the analysis or any of its contents. Datanet its directors, owners, editors, officials, employees, distributor and agents or any associate will not be liable for any errors in the information contained or any consequences arising from the use of the contents of the provided information/analysis.
10. If any provision of these terms and conditions is held invalid or illegal or unenforceable for any reason by any court of competent jurisdiction, such provision shall be severed and the remainder of provisions of the terms and conditions shall continue in full force and effect as if the Term of Use had been executed with the invalid, illegal or unenforceable provision eliminated.
11. If there are any discrepancies in the information provided, please bring it to attention of Datanet for suitable rectification measures.



**Buy Online This Complete Book At**  
**Datanet India eBooks Store**

[www.indiastatpublications.com](http://www.indiastatpublications.com)

or go directly at

[http://www.indiastatpublications.com/  
Assembly\\_factbook/Maharashtra/Buldhana/ Sindkhed\\_Raja](http://www.indiastatpublications.com/Assembly_factbook/Maharashtra/Buldhana/Sindkhed_Raja)

 **indiastat**elections

ISBN : 978-93-86662-60-6



9 789386 662606