



Maharashtra

Assembly Factbook™

Arni Assembly Constituency



Key Electoral Data of Arni
Assembly Constituency (Vidhan Sabha)

Maharashtra

Assembly Factbook™

Arni Assembly Constituency



Arni Vidhan Sabha

Editor & Director

Dr. R.K. Thukral

Research Editor

Dr. Shafeeq Rahman

Compiled, Researched and Published by Datanet India Pvt. Ltd.

D-100, 1st Floor,

Okhla Industrial Area, Phase-I,
New Delhi- 110020.

Ph.: 91-11- 43580781-84

Email : support@indiastatpublications.com

Website : www.indiastatelections.com

Online Book Store :

www.indiastatpublications.com

Report No. : AFB/MH-080-0125

ISBN : 978-93-5293-554-3

First Edition : January, 2018

Eighth Updated Edition : January, 2025

Price : Rs. 11500/-

US\$ 310

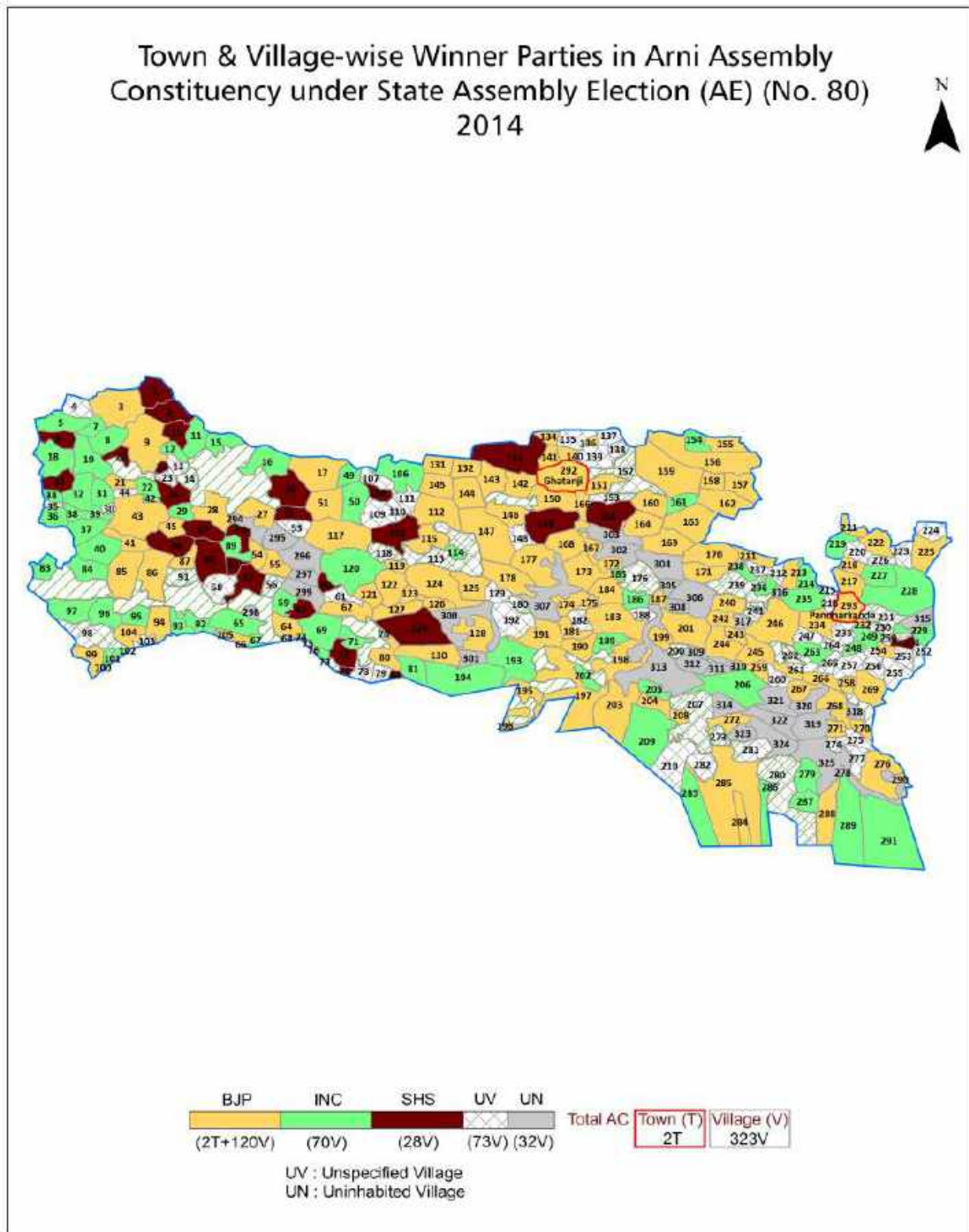
© Datanet India Pvt. Ltd.

All rights reserved. No part of this book may be reproduced, stored in a retrieval system or transmitted in any form or by any means, mechanical photocopying, photographing, scanning, recording or otherwise without the prior written permission of the publisher. Please refer to Disclaimer at page no. 213 for the use of this publication.

Printed in India

No.	Particulars	Page No.
	Introduction	
1	Assembly Constituency - (Vidhan Sabha) at a Glance Features of Assembly as per Delimitation Commission of India (2008)	1-2
	Location and Political Maps	
2	Location Map Boundaries of Assembly Constituency - (Vidhan Sabha in District Boundaries of Assembly Constituency under Parliamentary Constituency - (Lok Sabha) Town & Village-wise Winner Parties- 2024-PE, 2024-AE, 2019-PE, 2019-AE, 2014-PE and 2014-AE	3-10
	Administrative Setup (2011)	
3	District Sub-district Towns Villages Inhabited Villages Uninhabited Villages Village Panchayat Intermediate Panchayat	11-26
	Demographics (2011)	
4	Population Households Rural/Urban Population Towns and Villages by Population Size Sex Ratio (Total & 0-6 Years) Religious Population Social Population Literacy Rate	27-28
	Electoral Features	
5	Important Dates of Last Elections Held Electors by Gender Service Electors Voters Voters Turnout Polling Stations & Average Number of Electors per Polling Station Electors by Age Group Present Elected Representatives	29-34
	Historical Summary Election Results	
6	Vote Share of Major Parties Winning Margin (Number & Percentage Polarity of Parties Summary Result of Assembly Segment of Parliamentary Elections 2024, 2019, 2014 and 2009 Summary Result of Assembly Elections 2024, 2019, 2014 and 2009	35-44
	Polling Station Level Election Results	
7	Name and Number of Polling Station 2024-PE, 2024-AE, 2019-PE, 2019-AE, 2014-PE and 2014-AE Polling Station-wise Electors, Voters & Voters Turnout 2024-PE, 2024-AE, 2019-PE, 2019-AE, 2014-PE and 2014-AE Polling Station wise Elections Results 2024-PE, 2024-AE, 2019-PE, 2019-AE, 2014-PE & 2014-AE	45-191
	Share of Assembly Constituency	
8	Share of Assembly Constituency - (Vidhan Sabha) in State, District and Parliamentary Constituency - (Lok Sabha)	192
	Socio-Economic Amenities (2011)	
9	Access to Administrative Units Agricultural, Manufacturing and Industrial Commodities Demographic Indicators Education Health & Manpower Drinking Water Supply Sanitation Entertainment and Recreations Infrastructure Power Food Allocation Distribution and Marketing of Agriculture Commodities Infrastructure Transport and Road Infrastructure Communication Banking and Financial Services Land Use Irrigation Source	194-208
10	Abbreviation & Sources	210-211
11	Disclaimer	213

Location & Political Map



Administrative Setup

List of Village Panchayat & Intermediate Panchayat (Block) Name - 2011

Village Name	Village Panchayat Name	Intermediate Panchayat Name
Akola	Khed	Arni
Akoli Bk	-	Kelapur
Amani	-	Arni
Ambezari	Ambezari	Ghatanji
Ambhora	Bahattar	Kelapur
Amboda	Amboda	Arni
Amdi	Amdi	Ghatanji
Andharwadi	Kopamandvi	Kelapur
Anjankhed	Anjankhed	Arni
Anjargaon	-	Arni
Anji (N)	Anji (N)	Ghatanji
Anji (Na)	Anji [Naa]	Arni
Arli	-	Kelapur
Arni	-	Arni
Asara	-	Arni
Ayata	Ayata	Arni
Baggi	-	Kelapur
Bahatter	-	Kelapur
Ballarpur	Sakhara Bk	Kelapur
Barbhai	Barbhai	Arni
Belora	Belora	Arni
Belora	Belora	Ghatanji
Belori	Tadumari	Kelapur
Bhadumari	-	Kelapur
Bhambora	Bhambora	Ghatanji
Bhandari	-	Arni
Bhandari	Bhandari	Arni
Bhansara	Bhansara	Arni
Bhimkund	Thanegaon	Ghatanji

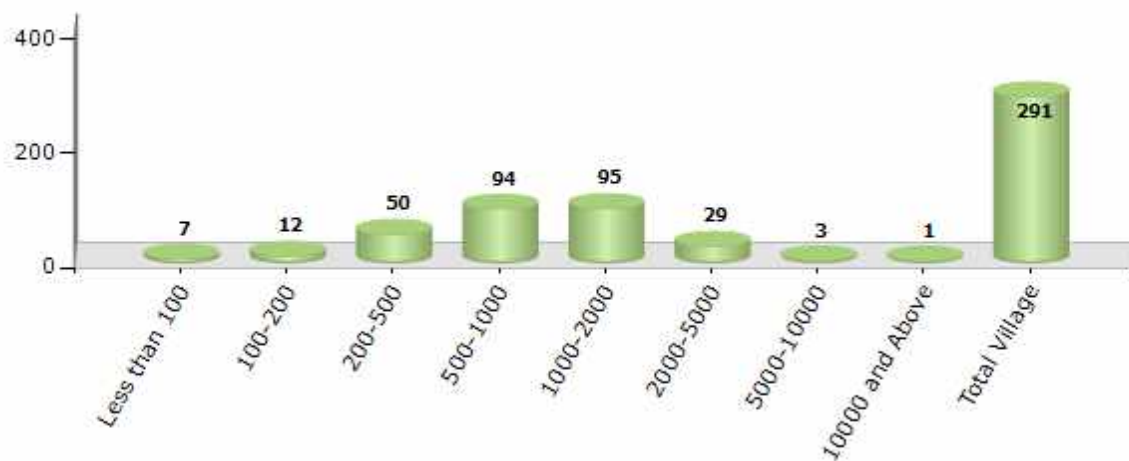
Contd....

Demographics

Number of Villages by Population Size - 2011

Less than 100	100-200	200-500	500-1000	1000-2000	2000-5000	5000-10000	10000 and Above	Total Village
7	12	50	94	95	29	3	1	291

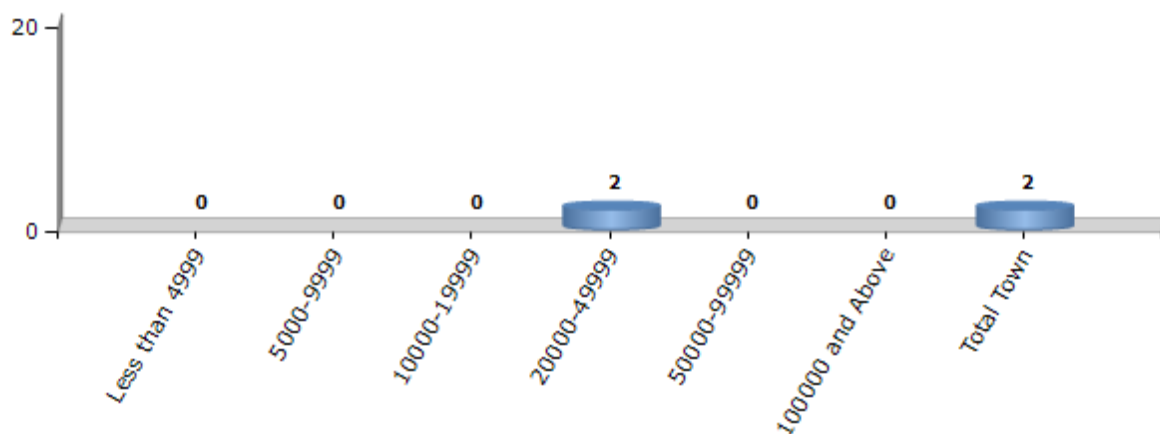
Number of Villages by Population Size - 2011



Number of Towns by Population Size - 2011

Less than 4999	5000-9999	10000-19999	20000-49999	50000-99999	100000 and Above	Total Town
0	0	0	2	0	0	2

Number of Towns by Population Size - 2011



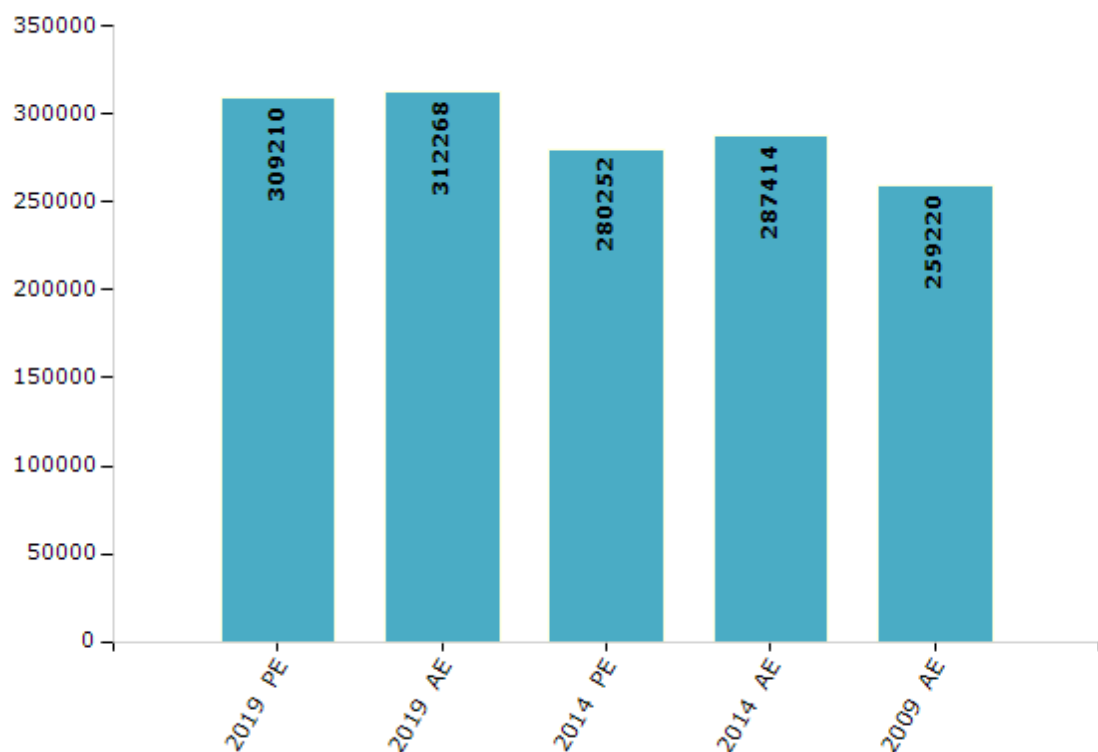
Electoral Features

Electors by Male & Female

Year	Male	Female	Others	Total
2019 PE	159663	149541	6	309210
2019 AE	161016	151249	3	312268
2014 PE	146925	133327	0	280252
2014 AE	150254	137160	0	287414
2009 PE	-	-	-	-
2009 AE	133452	125768	-	259220
2004 PE	-	-	-	-
2004 AE	-	-	-	-
1999 PE	-	-	-	-

Year	Male	Female	Others	Total
1999 AE	-	-	-	-
1995 AE	-	-	-	-
1990 AE	-	-	-	-
1985 AE	-	-	-	-
1980 AE	-	-	-	-
1978 AE	-	-	-	-
1972 AE	-	-	-	-
1967 AE	-	-	-	-
1962 AE	-	-	-	-

Number of Electors



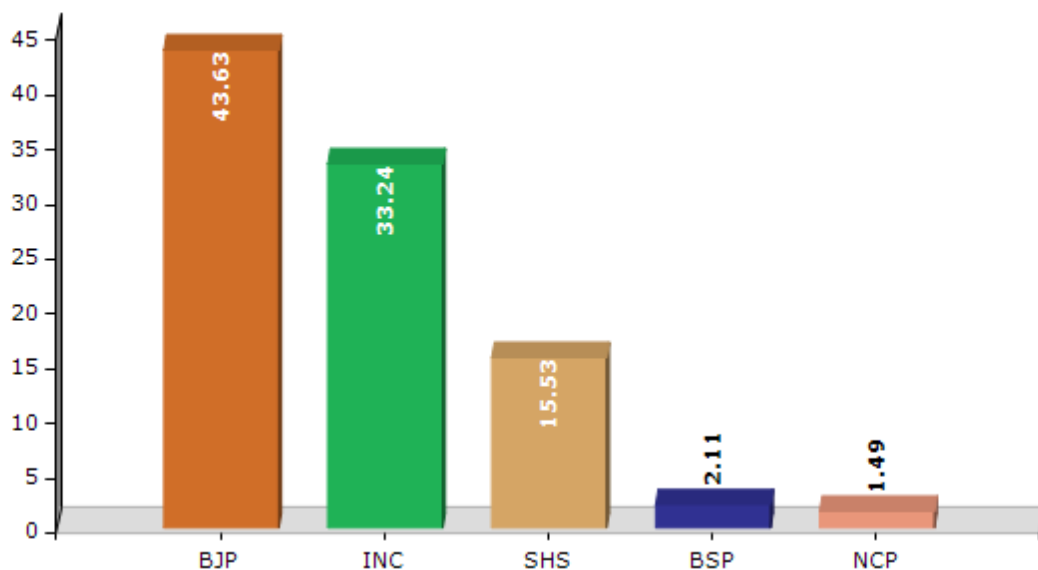
Note : AE : Assembly Election, PE : Assembly Segment of Parliamentary Election

Historical Summary Election Results

Summary Result of Assembly Election - 2014

Candidate Name	Party	Votes	Votes %
Raju Narayan Todsam	BJP	86991	43.63
Moghe Shivajirao Shivramaji	INC	66270	33.24
Sandip Prabhakarrrao Dhurve	SHS	30960	15.53
Shinde Ranjita Parashram	BSP	4197	2.11
Vishnu Shankarrao Ukande	NCP	2972	1.49
Adv. Anil Bhimrao Kinake	BMUP	2410	1.21
Niranjan Shivram Masram	GGP	1135	0.57
Sambha Dilip Madavi	IND	981	0.49
Pradip Gangaram Masram	IND	615	0.31
Pendor Haribhau Kavaduji	PBI	445	0.22
Ajay Vasantryao Ghodam	IND	432	0.22
	NOTA	1957	0.98

Votes Percentage of Top Parties - 2014



Polling Station Level Election Results

Number and Name of Polling Stations (PS) (2019 AE)

Number of Polling Stations	Name of Polling Stations	Number of Polling Stations	Name of Polling Stations
1	Z. P. Prath. M. Shala Kholi Kr. 1	22	G. P. Uchch Prath. M. Shala Kholi Kr. 2
2	Z. P. Prath. M. Shala Kholi Kr. 2	23	Z. P. Prath. M. Shala Kholi Pachshim Bhag
3	Gram Panchayat Karya Kholi Kr 1	24	Z. P. Prath. M. Shala Kholi Kr. 1
4	Z. P. Prath. M. Shala Kholi	25	Z. P. Prath. M. Shala Kholi East Bhag
5	Z. P. Prath. M. Shala Kholi	26	G. P. Uchch Prath. M. Shala Kholi Kr. 1
6	Z. P. Prath. M. Shala Kholi Pachshim Bhag	27	G. P. Uchch Prath. M. Shala Kholi Kr. 2
7	Z. P. Prath. M. Shala Kholi Uttar Bhag	28	Z. P. Prath. M. Shala Kholi Kr. 2
8	Z. P. Prath. M. Shala Kholi Uttar Bhag	29	Z. P. Prath. M. Shala Kholi Kr. 3
9	Z. P. Prath. M. Shala Kholi	30	G. P. Uchch Prath. M. Shala Kholi Kr. 1
10	Z. P. Prath. M. Shala Kholi	31	G. P. Uchch Prath. M. Shala Kholi Kr. 2
11	Z. P. Prath. Mula Mulinchi M. Shala Kholi Kr . 1	32	Z. P. Prath. M. Shala Kholi Kr. 1
12	Z. P. Prath. Mula Mulinchi M. Shala Kholi Kr . 2	33	Z. P. Prath. M. Shala Kholi Kr. 2
13	Gurudev Vidhya Mandeer Kholi Kr. 1	34	Gram Panchayat Karya Kholi
14	Gram Panchayat Karya Kholi Kr 1	35	Z. P. Prath. M. Shala Kholi Kr. 1
15	Gurudev Vidyamandir Kholi Kr 3	36	Z. P. Prath. M. Shala Kholi Kr. 1
16	Z. P. Prath. M. Shala Kholi Pachshim Bhag	37	Z. P. Prath. M. Shala Kholi Pachshim Bhag
17	Z. P. Prath. M. Shala Kholi	38	Z. P. Prath. M. Shala Kholi Kr. 1
18	Z. P. Prath. M. Shala Kholi	39	G P Pra Marathi Shala Kholi Kr 2
19	Z. P. Prath. M. Shala Kholi	40	Z. P. Higher Pra. School Bhandari Room No.1
20	G. P. Pra. Shala Kholi	41	Z. P. Prath. M. Shala Kholi East Bhag
21	G. P. Uchch Prath. M. Shala Kholi Kr. 1	42	Z. P. Prath. M. Shala Kholi Kr. 1

Contd....

Polling Station Level Election Results

Polling Station-wise Votes Secured by Overall Top Five Parties in Arni Assembly in Assembly Election (AE) under Chandrapur Parliamentary Constituency in Maharashtra (2019)

Number of Polling Station	Winner - Dr. Dhurve Sandeep Prabhakar (BJP)	Runner-up - Shivajirao Shivramji Moghe (INC)	3rd - Raju Narayan Todsam (IND)	4th - Niranjan Shivram Masram (VBA)	5th - Adv. Anil Bhimrao Kinake (BMUP)	NOTA	Other	Total Votes Secured
36	328	359	10	1	4	2	12	716
37	193	216	69	2	6	5	11	502
38	60	406	21	9	15	2	7	520
39	111	354	70	17	11	5	18	586
40	76	328	38	5	8	5	14	474
41	110	125	38	47	27	4	15	366
42	396	109	22	13	3	8	15	566
43	225	142	12	70	4	14	27	494
44	50	120	78	133	2	4	13	400
45	168	210	66	4	6	10	9	473
46	233	174	112	166	6	9	28	728
47	325	219	57	79	5	6	19	710
48	309	238	2	25	4	5	14	597
49	423	179	7	86	3	12	53	763
50	208	152	25	108	1	7	10	511
51	199	152	41	265	8	4	18	687
52	80	65	0	1	0	0	3	149
53	294	302	156	53	7	13	25	850
54	195	165	56	37	8	6	10	477
55	288	121	36	14	2	8	14	483
56	291	303	37	67	6	8	15	727
57	253	234	24	63	3	8	9	594
58	207	159	48	75	4	7	7	507
59	189	212	117	11	1	5	11	546
60	114	355	51	40	4	4	28	596
61	163	137	20	152	2	2	8	484
62	339	189	15	104	5	114	16	782
63	51	375	126	23	7	4	9	595
64	70	259	150	4	11	3	19	516
65	82	129	184	75	0	7	7	484
66	68	143	202	38	6	3	14	474
67	352	280	20	2	6	5	4	669
68	280	240	10	22	3	5	11	571
69	255	311	8	0	2	3	11	590
70	252	229	3	13	6	4	10	517

Contd....

Polling Station Level Election Results

Winner, Runner-up and 3rd Party Position & Winning Margin According to Polling Stations in Arni Assembly in Assembly Election (AE) under Chandrapur Parliamentary Constituency in Maharashtra (2019)

Polling Station Number	Winner Party	Winner Votes (%)	Runner-up Party	Runner-up Votes (%)	Winning Margin Votes (%)	Third Party	Third Party Votes (%)	Other Votes (%)
71	INC	363 (50.07)	BJP	203 (28)	160 (22.07)	VBA	65 (8.97)	94 (12.97)
72	BJP	448 (51.08)	INC	349 (39.79)	99 (11.29)	IND (RNT)	40 (4.56)	40 (4.56)
73	BJP	185 (37.37)	INC	176 (35.56)	9 (1.81)	VBA	65 (13.13)	69 (13.94)
74	BJP	222 (46.54)	INC	175 (36.69)	47 (9.85)	IND (RNT)	42 (8.81)	38 (7.97)
75	BJP	189 (38.97)	INC	186 (38.35)	3 (0.62)	IND (RNT)	67 (13.81)	43 (8.87)
76	BJP	220 (39.01)	INC	192 (34.04)	28 (4.97)	IND (RNT)	108 (19.15)	44 (7.8)
77	INC	290 (71.43)	BJP	85 (20.94)	205 (50.49)	IND (RNT)	21 (5.17)	10 (2.46)
77A	INC	207 (56.56)	BJP	131 (35.79)	76 (20.77)	IND (RNT)	15 (4.1)	13 (3.55)
78	INC	597 (77.94)	BJP	105 (13.71)	492 (64.23)	IND (RNT)	26 (3.39)	38 (4.96)
79	BJP	288 (48.48)	INC	233 (39.23)	55 (9.25)	IND (RNT)	44 (7.41)	29 (4.88)
80	BJP	201 (40.94)	INC	196 (39.92)	5 (1.02)	IND (RNT)	53 (10.79)	41 (8.35)
81	BJP	199 (47.38)	INC	158 (37.62)	41 (9.76)	IND (RNT)	29 (6.9)	34 (8.1)
82	INC	418 (46.04)	BJP	356 (39.21)	62 (6.83)	IND (RNT)	50 (5.51)	84 (9.25)
83	INC	328 (48.96)	BJP	268 (40)	60 (8.96)	IND (RNT)	25 (3.73)	49 (7.31)
84	INC	201 (47.07)	BJP	193 (45.2)	8 (1.87)	IND (RNT)	12 (2.81)	21 (4.92)
85	INC	246 (50.93)	BJP	190 (39.34)	56 (11.59)	IND (RNT)	16 (3.31)	31 (6.42)
86	BJP	242 (43.37)	INC	170 (30.47)	72 (12.9)	IND (RNT)	65 (11.65)	81 (14.52)
87	BJP	239 (46.05)	INC	168 (32.37)	71 (13.68)	IND (RNT)	48 (9.25)	64 (12.33)
88	INC	425 (54.14)	BJP	190 (24.2)	235 (29.94)	VBA	72 (9.17)	98 (12.48)
89	INC	408 (67.22)	BJP	99 (16.31)	309 (50.91)	IND (RNT)	58 (9.56)	42 (6.92)
90	INC	324 (62.79)	BJP	97 (18.8)	227 (43.99)	IND (RNT)	37 (7.17)	58 (11.24)
91	BJP	406 (61.61)	INC	207 (31.41)	199 (30.2)	IND (RNT)	28 (4.25)	18 (2.73)
92	BJP	369 (55.99)	INC	235 (35.66)	134 (20.33)	IND (RNT)	21 (3.19)	34 (5.16)
93	BJP	285 (54.18)	INC	200 (38.02)	85 (16.16)	IND (RNT)	28 (5.32)	13 (2.47)
94	BJP	287 (61.46)	INC	134 (28.69)	153 (32.77)	IND (RNT)	26 (5.57)	20 (4.28)
95	BJP	282 (51.55)	INC	232 (42.41)	50 (9.14)	IND (RNT)	15 (2.74)	18 (3.29)
96	BJP	332 (51.16)	INC	249 (38.37)	83 (12.79)	IND (RNT)	26 (4.01)	42 (6.47)
97	INC	337 (40.95)	BJP	261 (31.71)	76 (9.24)	IND (RNT)	157 (19.08)	68 (8.26)
98	INC	186 (46.85)	BJP	173 (43.58)	13 (3.27)	VBA	12 (3.02)	26 (6.55)
99	INC	430 (59.39)	BJP	190 (26.24)	240 (33.15)	IND (RNT)	74 (10.22)	30 (4.14)
100	INC	355 (56.89)	BJP	163 (26.12)	192 (30.77)	IND (RNT)	40 (6.41)	66 (10.58)
101	BJP	164 (47.67)	INC	160 (46.51)	4 (1.16)	IND (RNT)	8 (2.33)	12 (3.49)
102	BJP	303 (42.8)	INC	257 (36.3)	46 (6.5)	IND (RNT)	78 (11.02)	70 (9.89)
103	BJP	220 (47.41)	INC	204 (43.97)	16 (3.44)	VBA	14 (3.02)	26 (5.6)
104	INC	265 (44.69)	BJP	242 (40.81)	23 (3.88)	VBA	55 (9.27)	31 (5.23)

Contd....

Socio-Economic Amenities - Rural

Access to Education Facilities

Particulars	Number of Villages (% of Population)				
	Available	Not Available	If Not Available (Distance of Nearest Facility)		
			A	B	C
Govt. Primary School	281 (100)	10 (0)	10 (0)	0 (0)	0 (0)
Private Primary School	11 (19)	280 (81)	0 (0)	0 (0)	0 (0)
Govt. Middle School	150 (79)	141 (21)	101 (15)	26 (3)	0 (0)
Private Middle School	25 (24)	266 (76)	9 (2)	5 (1)	0 (0)
Govt. Secondary School	54 (42)	237 (58)	84 (18)	53 (12)	12 (3)
Private Secondary School	11 (13)	280 (87)	34 (10)	39 (10)	8 (1)
Govt. Senior Secondary School	20 (25)	271 (75)	54 (13)	62 (14)	27 (8)
Private Senior Secondary School	15 (22)	276 (78)	37 (10)	49 (15)	32 (8)
Govt. Arts and Science Degree College	1 (8)	290 (92)	17 (4)	33 (9)	67 (22)
Private Arts and Science Degree College	1 (3)	290 (97)	25 (9)	45 (17)	102 (30)
Govt. Engineering College	0 (0)	291 (100)	5 (2)	9 (2)	164 (49)
Private Engineering College	0 (0)	291 (100)	10 (3)	14 (5)	89 (38)
Govt. Medicine College	0 (0)	291 (100)	1 (0)	8 (1)	211 (74)
Private Medicine College	0 (0)	291 (100)	7 (2)	4 (2)	60 (20)
Govt. Management Institute	0 (0)	291 (100)	1 (0)	6 (1)	163 (51)
Private Management Institute	0 (0)	291 (100)	5 (2)	4 (3)	112 (43)
Govt. Polytechnic	0 (0)	291 (100)	6 (3)	13 (4)	220 (79)
Private Polytechnic	0 (0)	291 (100)	3 (1)	5 (1)	44 (12)
Govt. Vocational Training School/ITI	0 (0)	291 (100)	6 (3)	13 (4)	219 (79)
Private Vocational Training School/ITI	1 (0)	290 (100)	3 (1)	5 (1)	44 (12)
Govt. Non Formal Training Centre	0 (0)	291 (100)	1 (0)	6 (1)	163 (51)
Private Non Formal Training Centre	0 (0)	291 (100)	4 (2)	3 (1)	114 (46)
Govt. School For Disabled	0 (0)	291 (100)	1 (0)	6 (1)	163 (51)
Private School For Disabled	0 (0)	291 (100)	5 (2)	4 (3)	112 (43)
Government Others	0 (0)	291 (100)	0 (0)	0 (0)	0 (0)
Private Others	1 (8)	290 (92)	0 (0)	0 (0)	0 (0)

Note : Distance A : Less than 5 km; B : Between 5-10 km; C : 10+ km.; Source : Data Analysis is based on 2011 Census.

DISCLAIMER

The Terms of Use and Disclaimer of Datanet India Private Limited (hereinafter referred to as "Datanet") for use of this analysis report of **Arni Assembly Constituency (Arni Vidhan Sabha)** :-

1. **Assembly Factbook™** is a Registered Trade Mark owned by Datanet.
2. All the maps are sketched and graphical representation only and have not been drawn to the scale and also not to represent the actual geographical area or boundary of the unit.
3. The data for the aforesaid analysis is based on authentic sources and has been culled from the various publications of Census, CSO and NSSO for district and block level data, various central and state government departments, Central & State Elections Commissions and the concerned Returning Officers' releases, Electoral Rolls, Election results and allied publications, internal assessment, surveys, estimates and analysis. Therefore, certain adjustment of data at micro level may have been done to arrive closer to the macro data.
4. Data have been provided on an "As Is" and "As AVAILABLE" basis
5. The colours shown in the maps or diagram and charts of a particular party, alliance or AC are indicative and do not represent them.
6. This publication which includes maps, sheets, graphs and data would be the property under copyright of Datanet only. The user may use these for its internal study, analysis and research purposes. It's public display, re-selling or any commercial uses by the user are not allowed.
7. Datanet has taken due care and caution in compilation and processing of data and allied information, but does not guarantee the accuracy, adequacy or completeness of any information/analysis and will be not responsible for any errors or omissions or for the results obtained from the use of such information/analysis.
8. All the contents for the publication have been culled from various authentic sources and Datanet reasonably believes such sources to be reliable, but does not make any representations, express or implied as to the accuracy or fitness of use of such information. The information or contents of the information/analysis do not constitute advice and should not be relied upon in making (or refraining from making) any decision. Any reliance placed upon the information provided by Datanet is the sole responsibility and strictly at the user's risk.
9. In no event will Datanet be liable for any damages (including, without limitation, damages for loss of business projects, or loss of profits) arising in contract, tort or otherwise from the use of or inability to use any of its contents, or from any action taken (or refrained from being taken) as a result of using the analysis or any of its contents. Datanet its directors, owners, editors, officials, employees, distributor and agents or any associate will not be liable for any errors in the information contained or any consequences arising from the use of the contents of the provided information/analysis.
10. If any provision of these terms and conditions is held invalid or illegal or unenforceable for any reason by any court of competent jurisdiction, such provision shall be severed and the remainder of provisions of the terms and conditions shall continue in full force and effect as if the Term of Use had been executed with the invalid, illegal or unenforceable provision eliminated.
11. If there are any discrepancies in the information provided, please bring it to attention of Datanet for suitable rectification measures.

Buy Online This Complete Book At
Datanet India eBooks Store

www.indiastatpublications.com

or go directly at

[http://www.indiastatpublications.com/
Assembly_factbook/Maharashtra/Chandrapur/ Arni](http://www.indiastatpublications.com/Assembly_factbook/Maharashtra/Chandrapur/Arni)

 **indiastat**elections

ISBN - 978-93-5293-554-3



9 789352 935543