



Maharashtra

Assembly Factbook™

Ballarpur Assembly Constituency



Key Electoral Data of Ballarpur
Assembly Constituency (Vidhan Sabha)

Maharashtra

Assembly Factbook™

Ballarpur Assembly Constituency



Ballarpur Vidhan Sabha

Editor & Director

Dr. R.K. Thukral

Research Editor

Dr. Shafeeq Rahman

Compiled, Researched and Published by Datanet India Pvt. Ltd.

D-100, 1st Floor,

Okhla Industrial Area, Phase-I,
New Delhi- 110020.

Ph.: 91-11- 43580781-84

Email : support@indiastatpublications.com

Website : www.indiastatelections.com

Online Book Store :

www.indiastatpublications.com

Report No. : AFB/MH-072-0125

ISBN : 978-93-5293-174-3

First Edition : January, 2018

Eighth Updated Edition : January, 2025

Price : Rs. 11500/-

US\$ 310

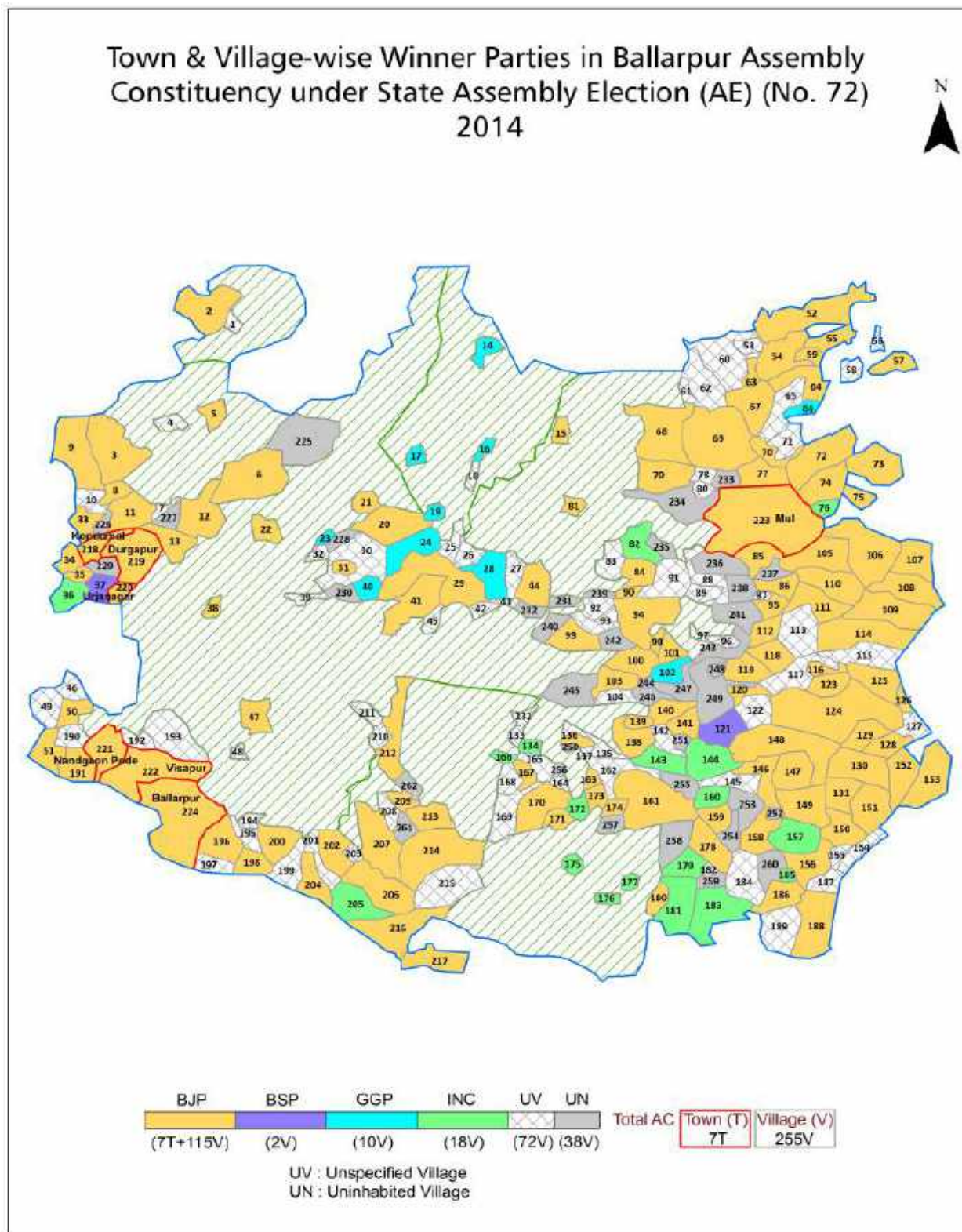
© Datanet India Pvt. Ltd.

All rights reserved. No part of this book may be reproduced, stored in a retrieval system or transmitted in any form or by any means, mechanical photocopying, photographing, scanning, recording or otherwise without the prior written permission of the publisher. Please refer to Disclaimer at page no. 209 for the use of this publication.

Printed in India

No.	Particulars	Page No.
	Introduction	
1	Assembly Constituency - (Vidhan Sabha) at a Glance Features of Assembly as per Delimitation Commission of India (2008)	1-2
	Location and Political Maps	
2	Location Map Boundaries of Assembly Constituency - (Vidhan Sabha in District Boundaries of Assembly Constituency under Parliamentary Constituency - (Lok Sabha) Town & Village-wise Winner Parties- 2024-PE, 2024-AE, 2019-PE, 2019-AE, 2014-PE and 2014-AE	3-10
	Administrative Setup (2011)	
3	District Sub-district Towns Villages Inhabited Villages Uninhabited Villages Village Panchayat Intermediate Panchayat	11-22
	Demographics (2011)	
4	Population Households Rural/Urban Population Towns and Villages by Population Size Sex Ratio (Total & 0-6 Years) Religious Population Social Population Literacy Rate	23-24
	Electoral Features	
5	Important Dates of Last Elections Held Electors by Gender Service Electors Voters Voters Turnout Polling Stations & Average Number of Electors per Polling Station Electors by Age Group Present Elected Representatives	25-30
	Historical Summary Election Results	
6	Vote Share of Major Parties Winning Margin (Number & Percentage Polarity of Parties Summary Result of Assembly Segment of Parliamentary Elections 2024, 2019, 2014 and 2009 Summary Result of Assembly Elections 2024, 2019, 2014 and 2009	31-40
	Polling Station Level Election Results	
7	Name and Number of Polling Station 2024-PE, 2024-AE, 2019-PE, 2019-AE, 2014-PE and 2014-AE Polling Station-wise Electors, Voters & Voters Turnout 2024-PE, 2024-AE, 2019-PE, 2019-AE, 2014-PE and 2014-AE Polling Station wise Elections Results 2024-PE, 2024-AE, 2019-PE, 2019-AE, 2014-PE & 2014-AE	41-187
	Share of Assembly Constituency	
8	Share of Assembly Constituency - (Vidhan Sabha) in State, District and Parliamentary Constituency - (Lok Sabha)	188
	Socio-Economic Amenities (2011)	
9	Access to Administrative Units Agricultural, Manufacturing and Industrial Commodities Demographic Indicators Education Health & Manpower Drinking Water Supply Sanitation Entertainment and Recreations Infrastructure Power Food Allocation Distribution and Marketing of Agriculture Commodities Infrastructure Transport and Road Infrastructure Communication Banking and Financial Services Land Use Irrigation Source	190-204
10	Abbreviation & Sources	206-207
11	Disclaimer	209

Location & Political Map



Administrative Setup

List of Village Panchayat & Intermediate Panchayat (Block) Name - 2011

Village Name	Village Panchayat Name	Intermediate Panchayat Name
Adegaon	Chorgaon	Chandrapur
Agarzari	Padmapur	Chandrapur
Agdi	Janala	Mul
Ajayapur Raiyyatwari	Ajayapur	Chandrapur
Akapur	Akapur	Mul
Alewahi Alias Nawegaon	Gangalwadi	Mul
Ambai Tukum	Chak Ambe Dhanora\	Pombhurna
Ambhora	Ambhara	Chandrapur
Amdi	Amadi	Ballarpur
Arwat	Arwat	Chandrapur
Asegaon	Gilbili	Ballarpur
Ashta	Ashta	Pombhurna
Ashti	Kalmana	Ballarpur
Babralla	Babaralla	Mul
Bamhani	Bamhani	Ballarpur
Bamni Chak	Bhimani	Pombhurna
Belgata Mal	Chikhali	Mul
Bembal	Bembal	Mul
Bhadurni	Bhadurni	Mul
Bhagwanpur (N.V.)	Tolewahi	Mul
Bhatari	Kemara	Pombhurna
Bhawarala	Bhuwarala	Mul
Bhejgaon	Bhejgaon	Mul
Bhimani	Bhimani	Pombhurna
Bhivkund	Visapur	Ballarpur
Bondala Bk.	Bondala Bk.	Mul
Bondala Kh.	Bondala Kh	Mul
Bor Rith	Arwat	Chandrapur
Borchandli	Borchandli	Mul

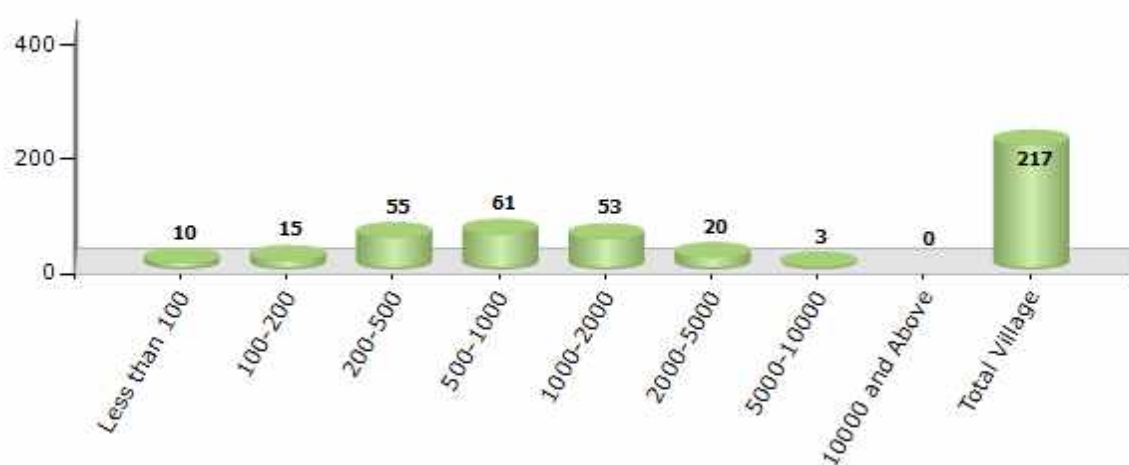
Contd....

Demographics

Number of Villages by Population Size - 2011

Less than 100	100-200	200-500	500-1000	1000-2000	2000-5000	5000-10000	10000 and Above	Total Village
10	15	55	61	53	20	3	0	217

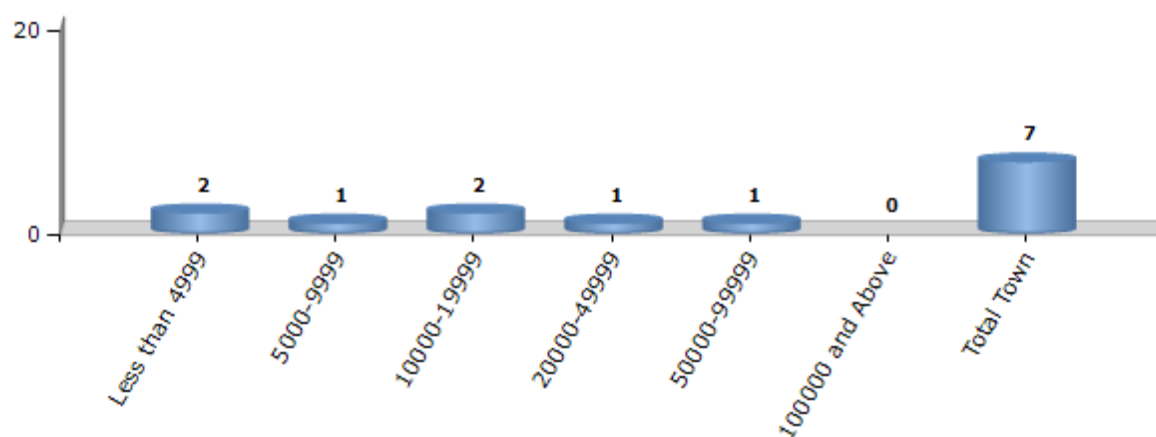
Number of Villages by Population Size - 2011



Number of Towns by Population Size - 2011

Less than 4999	5000-9999	10000-19999	20000-49999	50000-99999	100000 and Above	Total Town
2	1	2	1	1	0	7

Number of Towns by Population Size - 2011

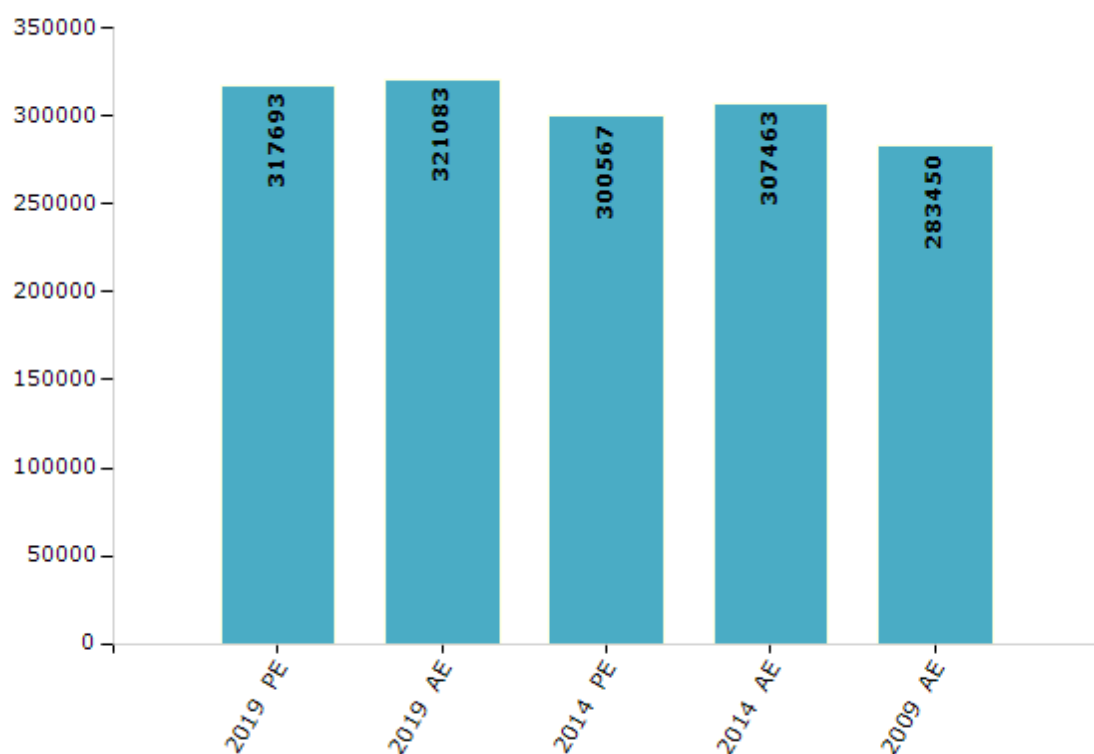


Electoral Features

Electors by Male & Female

Year	Male	Female	Others	Total	Year	Male	Female	Others	Total
2019 PE	162851	154841	1	317693	1999 AE	-	-	-	-
2019 AE	164333	156749	1	321083	1995 AE	-	-	-	-
2014 PE	155829	144738	0	300567	1990 AE	-	-	-	-
2014 AE	158970	148493	0	307463	1985 AE	-	-	-	-
2009 PE	-	-	-	-	1980 AE	-	-	-	-
2009 AE	145881	137569	-	283450	1978 AE	-	-	-	-
2004 PE	-	-	-	-	1972 AE	-	-	-	-
2004 AE	-	-	-	-	1967 AE	-	-	-	-
1999 PE	-	-	-	-	1962 AE	-	-	-	-

Number of Electors



Note : AE : Assembly Election, PE : Assembly Segment of Parliamentary Election

Historical Summary Election Results

Summary Result of Assembly Election - 2014

Candidate Name	Party	Votes	Votes %
Mungantiwar Sudhir Sachhidanand	BJP	103718	53.03
Mulchandani Ghanshyam Khushimal	INC	60118	30.74
Singh Rajesh Durgasingh	BSP	10344	5.29
Manoj Dharma Atram	GGP	6838	3.5
Keshavrao Beniram Katre	SHS	2555	1.31
Adv. Harshal Kumar Chiplunkar	MNS	1964	1
Waman Dauji Zhade	NCP	1867	0.95
Pro. Dahiwade Rameshchandra Dattatray	CPM	1571	0.8
Prajyot Devidas Nale	IND	1089	0.56
Mandade Raju Netaji	BMUP	973	0.5
Wasudeo Parshuram Pipre	IND	788	0.4
Adv. Anand Sikandar Lakde	APoI	750	0.38
Sanjay Nilkanth Gawande	IND	628	0.32
Santosh Muka Ramteke	RP(K)	563	0.29
Vandana Ajay Chavhan	RPI	452	0.23
	NOTA	1383	0.71

Polling Station Level Election Results

Number and Name of Polling Stations (PS) (2019 AE)

Number of Polling Stations	Name of Polling Stations
----------------------------	--------------------------

1	G. P. Pra . Shala, Payali
2	G. P. Pra. Shala ,bhatali
3	G. P. Pra. Shala, Mohurli
4	G. P. Pra. Shala ,adegav
5	G. P. Pra. Shala, Choragav
6	G. P. Pra. Shala, Kolasa
7	G. P. Pra. Shala, Bhadurni
8	G. P. Pra. Shala, Dongaragav Kholi Kr. 1
9	G. P. Pra. Shala, Dongaragav Kholi Kr. 2
10	G. P. Pra. Shala, Dongaragav Kholi Kr. 2
11	Gramapanchayat Karyalay Rajoli
12	G. P. Pra. Shala, Rajoli Kholi Kr. 1
13	G. P. Pra. Shala, Rajoli Kholi Kr. 2
14	G. P. Pra. Shala, Kholi Kr. 3
15	G. P. Pra. Shala, Alevahi Urf Navegav
16	G. P. Pra. Shala, Muramadi
17	G. P. Pra. Shala, Gangal Wadi
18	G. P. Pra. Shala, Chikhali Kholi Kr. 1
19	G. P. Pra. Shala, Chikhali Kholi Kr. 2
20	G. P. Pra. Shala, Belagata Mal
21	G. P. Pra. Shala, Chitegav

Number of Polling Stations	Name of Polling Stations
----------------------------	--------------------------

22	G. P. Pra. Shala, Moravahi Mal
23	G. P. Pra. Shala, Ushralla
24	G. P. Pra. Shala, Ushralla Chak Kholi Kr. 2
25	G. P. Pra. Shala, Maroda Kholi Kr. 1
26	G. P. Pra. Shala, Maroda Kholi Kr. 2
27	Gramapanchayat Maroda
28	G. P. Pra. Shala, Somnath Prkalp
29	G. P. Pra. Shala, Doni
30	G. P. Pra. Shala, Anganavadi Jhari
31	Farest Naka Pahami
32	G. P. Pra. Shala, Chak Nimbala
33	G. P. Pra. Shala, Nimbala
34	G. P. Pra. Shala Nibala
35	G. P. Pra. Shala, Mamala Mokasa
36	G. P. Pra. Shala, Varavat Kholi Kr 1
37	G. P. Pra. Shala, Varavat Kholi Kr 2
38	G. P. Pra. Shala, Masala Tukum
39	G. P. Pra. Shala, Padamapur Rai
40	G. P. Pra. Shala, Kitali
41	G. P. Pra. Shala, Vadholi
42	G. P. Pra. Shala Chandasurla

Contd....

Polling Station Level Election Results

Polling Station-wise Votes Secured by Overall Top Five Parties in Ballarpur Assembly in Assembly Election (AE) under Chandrapur Parliamentary Constituency in Maharashtra (2019)

Number of Polling Station	Winner - Mungantiwar Sudhir Sachchidanand (BJP)	Runner-up - Dr. Vishwas Anandrao Zade (INC)	3rd - Zode Raju Chinnayya (VBA)	4th - Manoj Dharma Atram (GGP)	5th - Sarfaraj Yusuf Sheikh (BSP)	NOTA	Other	Total Votes Secured
36	207	89	203	83	4	5	16	607
37	186	55	185	17	1	2	25	471
38	110	24	96	6	2	1	1	240
39	186	93	235	30	5	4	12	565
40	193	226	157	35	7	4	16	638
41	136	71	170	127	1	8	23	536
42	238	310	114	23	2	12	16	715
43	142	164	7	8	2	3	8	334
44	134	75	1	0	0	2	2	214
45	200	284	9	0	4	2	10	509
46	88	49	15	0	6	2	3	163
47	49	36	9	0	11	3	1	109
48	76	56	24	1	2	2	5	166
49	87	69	20	4	3	4	4	191
50	71	69	15	3	1	6	2	167
51	67	64	39	0	3	2	2	177
52	70	62	22	5	2	3	4	168
53	75	67	43	3	10	4	6	208
54	95	107	47	6	6	6	8	275
55	174	191	70	26	13	12	18	504
56	160	188	66	13	11	8	16	462
57	69	76	23	4	0	5	4	181
58	250	217	46	23	11	7	18	572
59	141	126	138	1	4	0	11	421
60	121	147	160	0	6	1	13	448
61	275	310	175	0	24	5	10	799
62	174	130	141	2	8	5	7	467
63	124	95	68	0	6	5	7	305
64	180	186	111	1	11	6	8	503
65	95	205	227	10	8	3	5	553
66	48	76	152	9	3	1	8	297
67	42	87	141	7	5	3	4	289
68	49	84	114	2	2	2	4	257
69	95	161	182	38	10	3	3	492
70	80	101	179	2	6	2	5	375

Contd....

Polling Station Level Election Results

Winner, Runner-up and 3rd Party Position & Winning Margin According to Polling Stations in Ballarpur Assembly in Assembly Election (AE) under Chandrapur Parliamentary Constituency in Maharashtra (2019)

Polling Station Number	Winner Party	Winner Votes (%)	Runner-up Party	Runner-up Votes (%)	Winning Margin Votes (%)	Third Party	Third Party Votes (%)	Other Votes (%)
71	VBA	154 (44.9)	INC	104 (30.32)	50 (14.58)	BJP	75 (21.87)	10 (2.92)
72	VBA	291 (42.92)	INC	210 (30.97)	81 (11.95)	BJP	127 (18.73)	50 (7.37)
73	BJP	39 (44.32)	INC	33 (37.5)	6 (6.82)	VBA	10 (11.36)	6 (6.82)
74	INC	44 (43.56)	BJP	36 (35.64)	8 (7.92)	VBA	18 (17.82)	3 (2.97)
75	BJP	128 (44.44)	INC	92 (31.94)	36 (12.5)	VBA	58 (20.14)	10 (3.47)
76	BJP	60 (43.17)	INC	53 (38.13)	7 (5.04)	VBA	18 (12.95)	8 (5.76)
77	BJP	117 (46.06)	INC	82 (32.28)	35 (13.78)	VBA	49 (19.29)	6 (2.36)
78	BJP	83 (45.6)	INC	56 (30.77)	27 (14.83)	VBA	32 (17.58)	11 (6.04)
79	INC	162 (35.76)	BJP	161 (35.54)	1 (0.22)	VBA	104 (22.96)	26 (5.74)
80	BJP	91 (39.91)	INC	78 (34.21)	13 (5.7)	VBA	52 (22.81)	7 (3.07)
81	BJP	124 (38.51)	INC	108 (33.54)	16 (4.97)	VBA	76 (23.6)	14 (4.35)
82	BJP	144 (45)	INC	103 (32.19)	41 (12.81)	VBA	66 (20.63)	7 (2.19)
83	VBA	222 (33.69)	BJP	199 (30.2)	23 (3.49)	INC	189 (28.68)	49 (7.44)
84	VBA	200 (33.33)	BJP	196 (32.67)	4 (0.66)	INC	163 (27.17)	41 (6.83)
85	INC	210 (33.6)	BJP	197 (31.52)	13 (2.08)	VBA	158 (25.28)	60 (9.6)
86	BJP	137 (35.49)	VBA	125 (32.38)	12 (3.11)	INC	111 (28.76)	13 (3.37)
87	INC	189 (30.93)	BJP	187 (30.61)	2 (0.32)	VBA	168 (27.5)	67 (10.97)
88	BJP	280 (35.94)	INC	257 (32.99)	23 (2.95)	VBA	185 (23.75)	57 (7.32)
89	INC	365 (43.2)	BJP	212 (25.09)	153 (18.11)	VBA	197 (23.31)	71 (8.4)
90	BJP	320 (51.95)	VBA	133 (21.59)	187 (30.36)	INC	108 (17.53)	55 (8.93)
91	VBA	159 (38.04)	BJP	129 (30.86)	30 (7.18)	GGP	69 (16.51)	61 (14.59)
92	BJP	184 (41.44)	INC	137 (30.86)	47 (10.58)	GGP	75 (16.89)	48 (10.81)
93	INC	129 (34.86)	BJP	122 (32.97)	7 (1.89)	GGP	52 (14.05)	67 (18.11)
94	BJP	211 (42.63)	VBA	93 (18.79)	118 (23.84)	GGP	88 (17.78)	103 (20.81)
95	BJP	132 (38.15)	GGP	80 (23.12)	52 (15.03)	INC	61 (17.63)	73 (21.1)
96	GGP	173 (38.62)	BJP	116 (25.89)	57 (12.73)	INC	100 (22.32)	59 (13.17)
97	GGP	225 (41.82)	BJP	215 (39.96)	10 (1.86)	INC	57 (10.59)	41 (7.62)
98	GGP	285 (64.92)	BJP	96 (21.87)	189 (43.05)	INC	49 (11.16)	9 (2.05)
99	GGP	171 (49.85)	BJP	137 (39.94)	34 (9.91)	INC	17 (4.96)	18 (5.25)
100	BJP	203 (40.6)	VBA	141 (28.2)	62 (12.4)	GGP	115 (23)	41 (8.2)
101	VBA	288 (56.14)	BJP	114 (22.22)	174 (33.92)	INC	61 (11.89)	50 (9.75)
102	BJP	324 (64.29)	INC	77 (15.28)	247 (49.01)	GGP	69 (13.69)	34 (6.75)
103	GGP	198 (46.37)	BJP	148 (34.66)	50 (11.71)	INC	58 (13.58)	23 (5.39)
104	BJP	35 (32.71)	VBA	32 (29.91)	3 (2.8)	GGP	29 (27.1)	11 (10.28)
105	GGP	280 (51.19)	BJP	168 (30.71)	112 (20.48)	INC	71 (12.98)	28 (5.12)

Contd....

Socio-Economic Amenities - Rural

Access to Education Facilities

Particulars	Number of Villages (% of Population)				
	Available	Not Available	If Not Available (Distance of Nearest Facility)		
			A	B	C
Govt. Primary School	200 (99)	17 (1)	14 (1)	2 (0)	0 (0)
Private Primary School	9 (15)	208 (85)	1 (0)	0 (0)	0 (0)
Govt. Middle School	107 (80)	110 (20)	77 (15)	18 (3)	0 (0)
Private Middle School	22 (27)	195 (73)	11 (2)	2 (0)	0 (0)
Govt. Secondary School	39 (42)	178 (58)	74 (24)	44 (13)	4 (1)
Private Secondary School	8 (9)	209 (91)	32 (11)	13 (5)	7 (1)
Govt. Senior Secondary School	11 (18)	206 (82)	53 (19)	56 (24)	23 (8)
Private Senior Secondary School	9 (13)	208 (87)	27 (10)	26 (12)	16 (4)
Govt. Arts and Science Degree College	1 (3)	216 (97)	11 (4)	36 (18)	71 (31)
Private Arts and Science Degree College	1 (3)	216 (97)	11 (3)	36 (18)	50 (19)
Govt. Engineering College	0 (0)	217 (100)	2 (0)	8 (5)	131 (61)
Private Engineering College	0 (0)	217 (100)	3 (1)	12 (5)	61 (28)
Govt. Medicine College	0 (0)	217 (100)	1 (0)	7 (5)	152 (69)
Private Medicine College	0 (0)	217 (100)	2 (1)	9 (4)	46 (21)
Govt. Management Institute	0 (0)	217 (100)	2 (1)	6 (5)	131 (60)
Private Management Institute	0 (0)	217 (100)	1 (0)	6 (3)	71 (32)
Govt. Polytechnic	0 (0)	217 (100)	2 (1)	9 (6)	139 (62)
Private Polytechnic	0 (0)	217 (100)	3 (1)	7 (3)	57 (27)
Govt. Vocational Training School/ITI	0 (0)	217 (100)	2 (1)	9 (6)	139 (62)
Private Vocational Training School/ITI	0 (0)	217 (100)	3 (1)	7 (3)	57 (27)
Govt. Non Formal Training Centre	0 (0)	217 (100)	2 (1)	6 (5)	131 (60)
Private Non Formal Training Centre	0 (0)	217 (100)	1 (0)	6 (3)	71 (32)
Govt. School For Disabled	0 (0)	217 (100)	2 (1)	6 (5)	131 (60)
Private School For Disabled	0 (0)	217 (100)	1 (0)	6 (3)	71 (32)
Government Others	0 (0)	217 (100)	0 (0)	0 (0)	0 (0)
Private Others	0 (0)	217 (100)	0 (0)	0 (0)	0 (0)

Note : Distance A : Less than 5 km; B : Between 5-10 km; C : 10+ km.; Source : Data Analysis is based on 2011 Census.

DISCLAIMER

The Terms of Use and Disclaimer of Datanet India Private Limited (hereinafter referred to as "Datanet") for use of this analysis report of **Ballarpur Assembly Constituency (Ballarpur Vidhan Sabha)** :-

1. **Assembly Factbook™** is a Registered Trade Mark owned by Datanet.
2. All the maps are sketched and graphical representation only and have not been drawn to the scale and also not to represent the actual geographical area or boundary of the unit.
3. The data for the aforesaid analysis is based on authentic sources and has been culled from the various publications of Census, CSO and NSSO for district and block level data, various central and state government departments, Central & State Elections Commissions and the concerned Returning Officers' releases, Electoral Rolls, Election results and allied publications, internal assessment, surveys, estimates and analysis. Therefore, certain adjustment of data at micro level may have been done to arrive closer to the macro data.
4. Data have been provided on an "As Is" and "As AVAILABLE" basis
5. The colours shown in the maps or diagram and charts of a particular party, alliance or AC are indicative and do not represent them.
6. This publication which includes maps, sheets, graphs and data would be the property under copyright of Datanet only. The user may use these for its internal study, analysis and research purposes. It's public display, re-selling or any commercial uses by the user are not allowed.
7. Datanet has taken due care and caution in compilation and processing of data and allied information, but does not guarantee the accuracy, adequacy or completeness of any information/analysis and will be not responsible for any errors or omissions or for the results obtained from the use of such information/analysis.
8. All the contents for the publication have been culled from various authentic sources and Datanet reasonably believes such sources to be reliable, but does not make any representations, express or implied as to the accuracy or fitness of use of such information. The information or contents of the information/analysis do not constitute advice and should not be relied upon in making (or refraining from making) any decision. Any reliance placed upon the information provided by Datanet is the sole responsibility and strictly at the user's risk.
9. In no event will Datanet be liable for any damages (including, without limitation, damages for loss of business projects, or loss of profits) arising in contract, tort or otherwise from the use of or inability to use any of its contents, or from any action taken (or refrained from being taken) as a result of using the analysis or any of its contents. Datanet its directors, owners, editors, officials, employees, distributor and agents or any associate will not be liable for any errors in the information contained or any consequences arising from the use of the contents of the provided information/analysis.
10. If any provision of these terms and conditions is held invalid or illegal or unenforceable for any reason by any court of competent jurisdiction, such provision shall be severed and the remainder of provisions of the terms and conditions shall continue in full force and effect as if the Term of Use had been executed with the invalid, illegal or unenforceable provision eliminated.
11. If there are any discrepancies in the information provided, please bring it to attention of Datanet for suitable rectification measures.

Buy Online This Complete Book At
Datanet India eBooks Store

www.indiastatpublications.com

or go directly at

[http://www.indiastatpublications.com/
Assembly_factbook/Maharashtra/Chandrapur/ Ballarpur](http://www.indiastatpublications.com/Assembly_factbook/Maharashtra/Chandrapur/Ballarpur)

 **indiastat**elections

ISBN - 978-93-5293-174-3



9 789352 931743