



Maharashtra

# Assembly Factbook™

Chandrapur Assembly Constituency



Key Electoral Data of Chandrapur  
Assembly Constituency (Vidhan Sabha)

Maharashtra

**Assembly Factbook**<sup>TM</sup>

Chandrapur Assembly Constituency



Chandrapur Vidhan Sabha

## **Editor & Director**

Dr. R.K. Thukral

## **Research Editor**

Dr. Shafeeq Rahman

## **Compiled, Researched and Published by Datanet India Pvt. Ltd.**

D-100, 1st Floor,

Okhla Industrial Area, Phase-I,  
New Delhi- 110020.

Ph.: 91-11- 43580781-84

Email : support@indiastatpublications.com

Website : www.indiastatelections.com

## **Online Book Store :**

www.indiastatpublications.com

**Report No. :** AFB/MH-071-0125

**ISBN :** 978-93-5293-193-4

**First Edition :** January, 2018

**Eighth Updated Edition :** January, 2025

**Price :** Rs. 11500/-

US\$ 310

**© Datanet India Pvt. Ltd.**

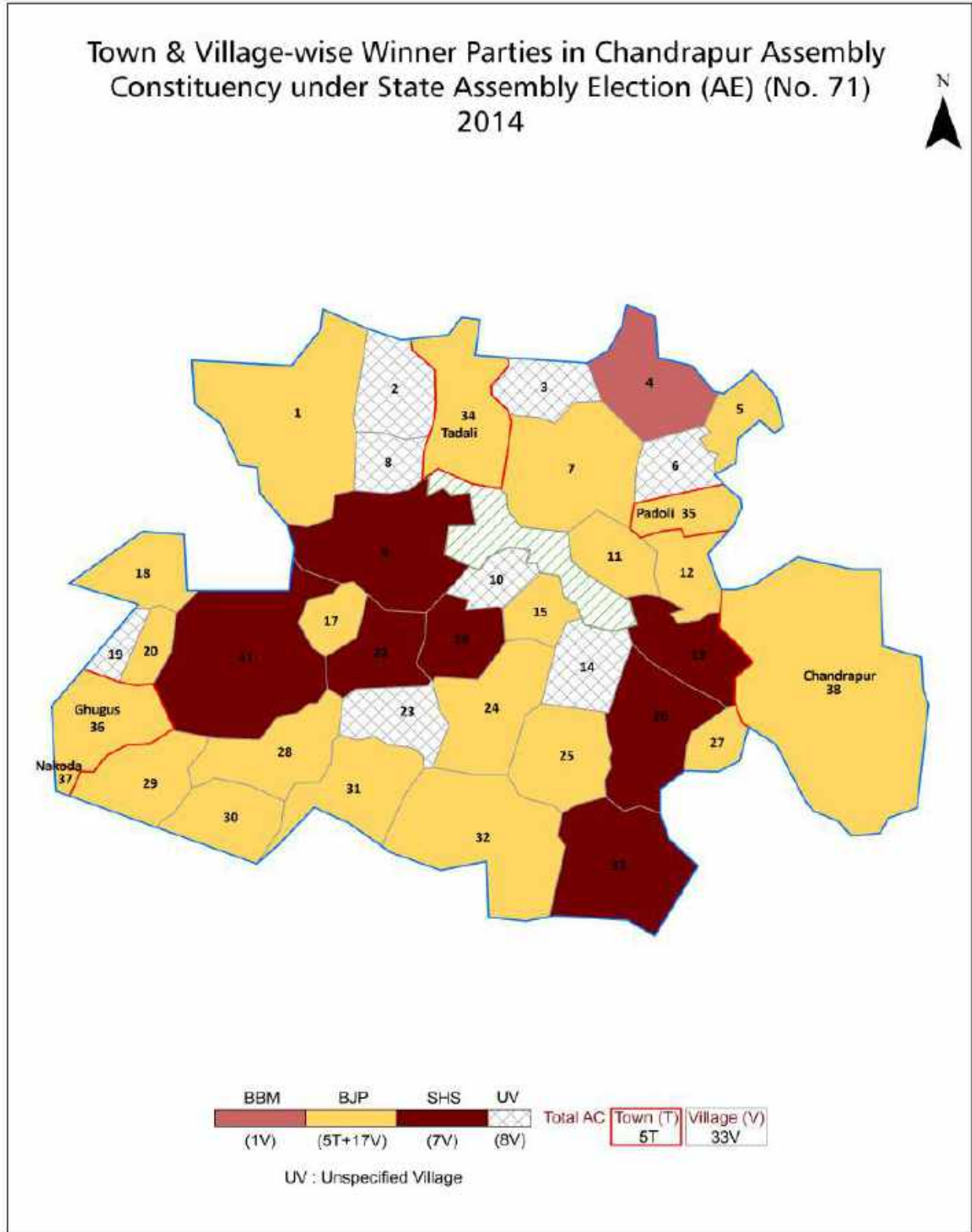
All rights reserved. No part of this book may be reproduced, stored in a retrieval system or transmitted in any form or by any means, mechanical photocopying, photographing, scanning, recording or otherwise without the prior written permission of the publisher. Please refer to Disclaimer at page no. 215 for the use of this publication.

Printed in India

# Contents

No.	Particulars	Page No.
	<b>Introduction</b>	
1	Assembly Constituency - (Vidhan Sabha) at a Glance   Features of Assembly as per Delimitation Commission of India (2008)	1-2
	<b>Location and Political Maps</b>	
2	Location Map   Boundaries of Assembly Constituency - (Vidhan Sabha) in District   Boundaries of Assembly Constituency under Parliamentary Constituency - (Lok Sabha)   Town & Village-wise Winner Parties- 2024-PE, 2024-AE, 2019-PE, 2019-AE, 2014-PE and 2014-AE	3-10
	<b>Administrative Setup (2011)</b>	
3	District   Sub-district   Towns   Villages   Inhabited Villages   Uninhabited Villages   Village Panchayat   Intermediate Panchayat	11-13
	<b>Demographics (2011)</b>	
4	Population   Households   Rural/Urban Population   Towns and Villages by Population Size   Sex Ratio (Total & 0-6 Years)   Religious Population   Social Population   Literacy Rate	14-15
	<b>Electoral Features</b>	
5	Important Dates of Last Elections Held   Electors by Gender   Service Electors   Voters   Voters Turnout   Polling Stations & Average Number of Electors per Polling Station   Electors by Age Group   Present Elected Representatives	16-21
	<b>Historical Summary Election Results</b>	
6	Vote Share of Major Parties   Winning Margin (Number & Percentage)   Polarity of Parties   Summary Result of Assembly Segment of Parliamentary Elections 2024, 2019, 2014, 2009, 2004 and 1999   Summary Result of Assembly Elections 2024, 2019, 2014, 2009, 2004, 1999, 1995, 1990, 1985, 1980 & 1978	22-40
	<b>Polling Station Level Election Results</b>	
7	Name and Number of Polling Station 2024-PE, 2024-AE, 2019-PE, 2019-AE, 2014-PE and 2014-AE   Polling Station-wise Electors, Voters & Voters Turnout 2024-PE, 2024-AE, 2019-PE, 2019-AE, 2014-PE and 2014-AE   Polling Station wise Elections Results 2024-PE, 2024-AE, 2019-PE, 2019-AE, 2014-PE & 2014-AE	41-193
	<b>Share of Assembly Constituency</b>	
8	Share of Assembly Constituency - (Vidhan Sabha) in State, District and Parliamentary Constituency - (Lok Sabha)	194
	<b>Socio-Economic Amenities (2011)</b>	
9	Access to Administrative Units   Agricultural, Manufacturing and Industrial Commodities   Demographic Indicators   Education   Health & Manpower   Drinking Water Supply   Sanitation   Entertainment and Recreations Infrastructure   Power   Food Allocation Distribution and Marketing of Agriculture Commodities Infrastructure   Transport and Road Infrastructure   Communication   Banking and Financial Services   Land Use   Irrigation Source	196-210
10	<b>Abbreviation &amp; Sources</b>	212-213
11	<b>Disclaimer</b>	215

Location & Political Map



## Administrative Setup

### List of Village Panchayat & Intermediate Panchayat (Block) Name - 2011

Village Name	Village Panchayat Name	Intermediate Panchayat Name
Anturla	Sonegaon	Chandrapur
Belsani	Belsani	Chandrapur
Chandur	Mhatardevi	Chandrapur
Chargaon	Morwa	Chandrapur
Chichala	Nagala	Chandrapur
Chorala	Dewada	Chandrapur
Datala	Datala	Chandrapur
Dewada	Dewada	Chandrapur
Dhanora	Dhanora	Chandrapur
Gawarala Rith	-	Chandrapur
Khutala	Kosara	Chandrapur
Kosara	Kosara	Chandrapur
Mahakurla	Mahakurla	Chandrapur
Marada	Marada	Chandrapur
Mhatardevi	Mhatardevi	Chandrapur
Morwa	Morwa	Chandrapur
Nagala	Nagala	Chandrapur
Nagpur (Chota)	Nagpur ( Chota )	Chandrapur
Pandhar Kawada	Pandhar Kawada	Chandrapur
Pipri	Pipri	Chandrapur
Sakharwahi	Sakharwahi	Chandrapur
Shengaon	Shengaon	Chandrapur
Sidur	Sindur	Chandrapur
Sonegaon	Sonegaon	Chandrapur
Sonurli	Sidur	Chandrapur
Umrilalman	Umrilalman	Chandrapur
Usgaon	Usgaon	Chandrapur
Vendali	Vendali	Chandrapur
Vichoda Bk.	Vinchoda Raiyyatwari	Chandrapur

Contd....

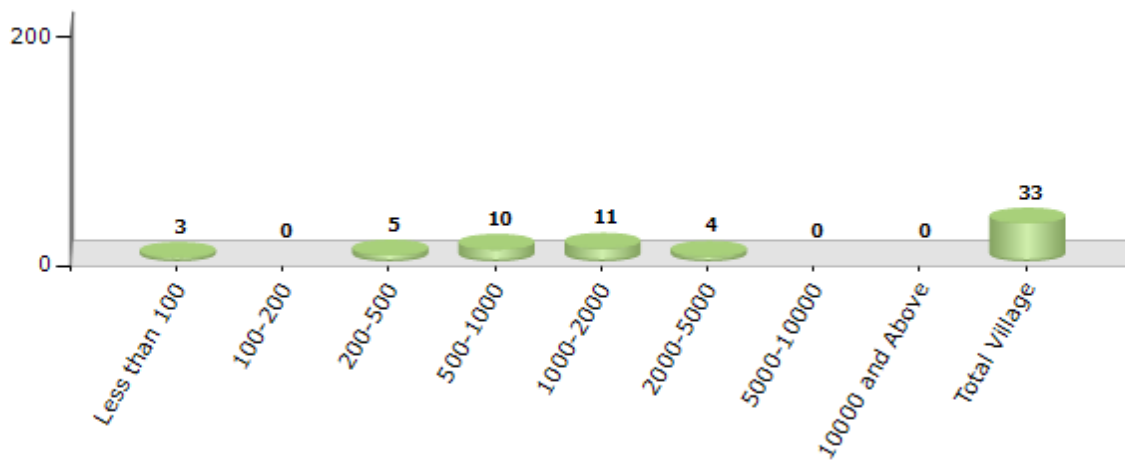


Demographics

Number of Villages by Population Size - 2011

Less than 100	100-200	200-500	500-1000	1000-2000	2000-5000	5000-10000	10000 and Above	Total Village
3	0	5	10	11	4	0	0	33

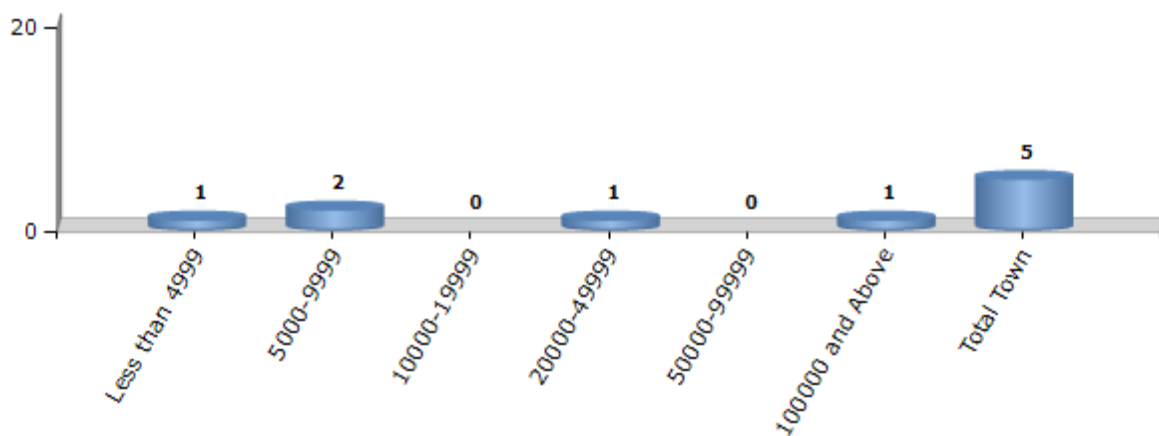
Number of Villages by Population Size - 2011



Number of Towns by Population Size - 2011

Less than 4999	5000-9999	10000-19999	20000-49999	50000-99999	100000 and Above	Total Town
1	2	0	1	0	1	5

Number of Towns by Population Size - 2011

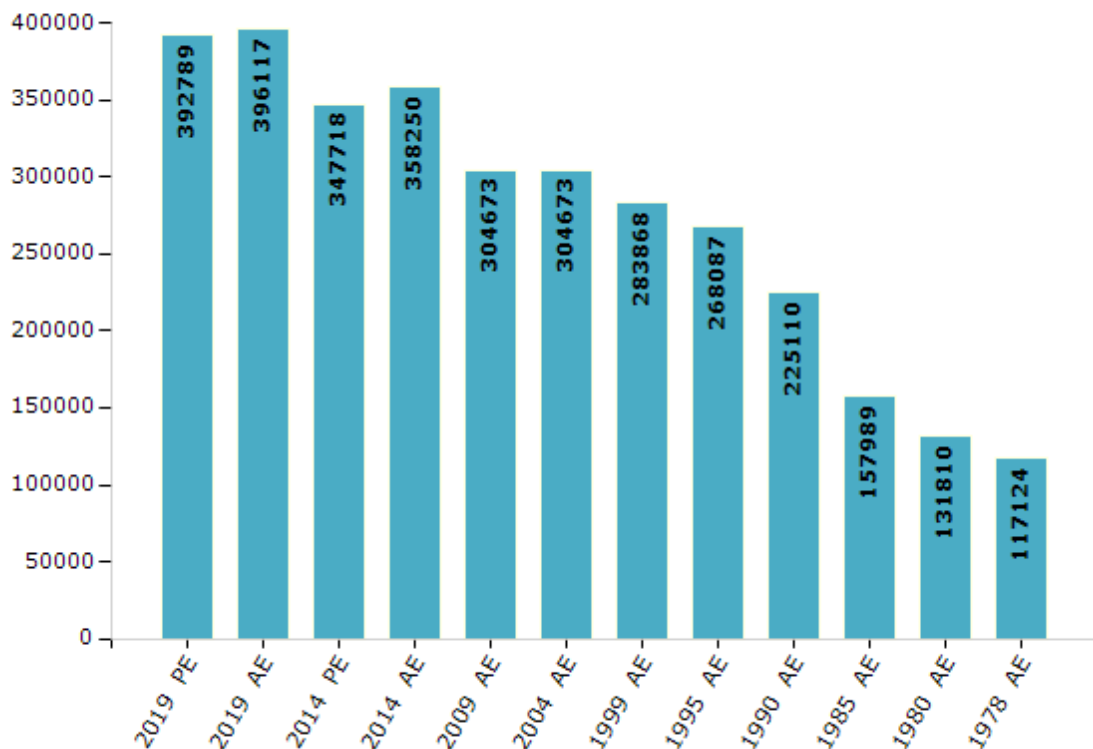


## Electoral Features

### Electors by Male & Female

Year	Male	Female	Others	Total	Year	Male	Female	Others	Total
2019 PE	201508	191265	16	392789	1999 AE	151488	132380	-	283868
2019 AE	203087	193013	17	396117	1995 AE	142210	125877	-	268087
2014 PE	181701	166017	0	347718	1990 AE	139737	85373	-	225110
2014 AE	186629	171621	0	358250	1985 AE	74585	83404	-	157989
2009 PE	-	-	-	-	1980 AE	69774	62036	-	131810
2009 AE	159690	144983	-	304673	1978 AE	57886	59238	-	117124
2004 PE	-	-	-	-	1972 AE	-	-	-	-
2004 AE	160850	143823	-	304673	1967 AE	-	-	-	-
1999 PE	-	-	-	-	1962 AE	-	-	-	-

Number of Electors



Note : AE : Assembly Election, PE : Assembly Segment of Parliamentary Election

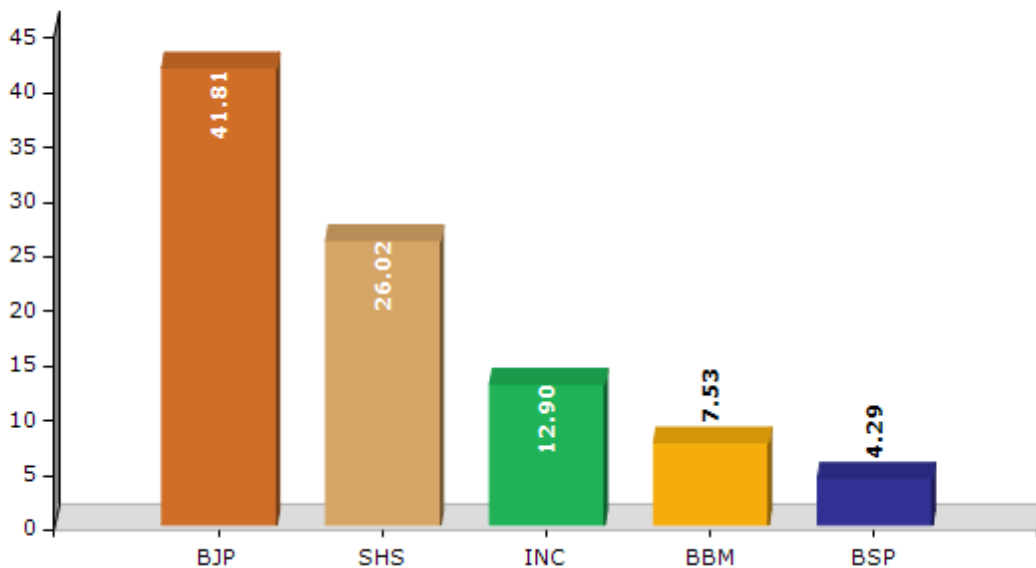


## Historical Summary Election Results

### Summary Result of Assembly Election - 2014

Candidate Name	Party	Votes	Votes %
Shamkule Nanaji Sitaram	BJP	81483	41.81
Kishor Gajananrao Jorgewar	SHS	50711	26.02
Mendhe Mahesh Marotrao	INC	25140	12.9
Aniruddha Dhondu Wankar	BBM	14683	7.53
Ankalesh Natthuji Khaire	BSP	8357	4.29
Ashok Namdeorao Nagpure	NCP	7459	3.83
Nalboga Chinnaji Bhimayya	IND	1698	0.87
Sunita Bhagwan Gaikwad	MNS	1288	0.66
Dr.Prakash Shankar Ramteke	BMUP	552	0.28
Praful Gajanan Khobragade	IND	437	0.22
Milind Dahiwale	IND	418	0.21
Pro. Ravindranath Madhav Patil	APoI	413	0.21
Pramod Mangruji Sorte	RPI	227	0.12
	NOTA	2026	1.04

Votes Percentage of Top Parties - 2014



## Polling Station Level Election Results

### Number and Name of Polling Stations (PS) (2019 AE)

Number of Polling Stations	Name of Polling Stations	Number of Polling Stations	Name of Polling Stations
1	G. P. Pra. Shala Sakharavahi	22	G. P. Pra. Shala Khutala
2	G. P. Pra. Shala Sakharavahi	23	G. P. Pra. Shala Kosara
3	G. P. Pra. Shala Kholi Kran. 1 Tadali	24	G. P. Pra. Shala Yerur
4	G. P. Pra. Shala Kho. Kran. 2 Tadali	25	G. P. Pra. Shala Songav
5	G. P. Pra. Shala Kho. Kran. 2 Tadali	26	G. P. Pra. Shala Belasani
6	G. P. Pra. Shala Tadali	27	G. P. Pra. Shala Mhataradevi
7	G. P. Pra. Shala Tadali	28	G. P. Pra. Shala Mhataradevi
8	Vidyavihar Mandeer Urjagram Tadali	29	G. P. Pra. Shala Shenagav
9	Vidyavihar Mandeer Urjagram Tadali	30	G. P. Pra. Shala Shenagav
10	Vidyavihar Mandir Urjagram Tadali, Room No-1	31	G. P. Pra. Shala Anturla
11	G. P. Pra. Shala Morava	32	G. P. Pra. Shala Nagala
12	G. P. Pra. Shala Morava	33	G. P. Pra. Shala
13	G. P. Pra. Shala Nagpur Chhota	34	G. P. Pra. Shala
14	G. P. Pra. Shala Vichoda Rai	35	G. P. Pra. Shala Chinchala
15	G. P. Pra. Shala Padoli	36	G. P. Pra. Shala Chinchala
16	G. P. Pra. Shala Padoli	37	G. P. Pra. Shala Chinchala
17	G. P. Pra. Shala Padoli	38	G. P. Pra. Shala Datala
18	G. P. Pra. Shala Padoli	39	G. P. Pra. Shala Datala
19	G. P. Pra. Shala Padoli	40	G. P. Pra. Shala Datala
20	G. P. Pra. Shala Padoli	41	N. P. Pra. Shala Kholi Kran. 1 Vadaganv
21	G. P. Pra. Shala Khutala	41A	N. P. Pra. Shala Kholi Kran. 1 Vadaganv

Contd....

**Polling Station Level Election Results**

**Polling Station-wise Votes Secured by Overall Top Five Parties in Chandrapur Assembly in Assembly Election (AE) under Chandrapur Parliamentary Constituency in Maharashtra (2019)**

Number of Polling Station	Winner - Jorgewar Kishor Gajanan (IND)	Runner-up - Nanaji Sitaramji Shamkule (BJP)	3rd - Anirudha Dhonduji Wankar (VBA)	4th - Mahesh Marotrao Mendhe (INC)	5th - Namdeo Atmaram Gedam (PPID)	NOTA	Other	Total Votes Secured
36	142	113	28	35	4	1	15	338
37	309	282	49	89	9	4	11	753
38	271	165	60	40	17	5	16	574
39	243	144	45	44	6	5	11	498
40	319	190	64	79	10	5	22	689
41	257	119	38	24	7	2	15	462
41A	300	106	19	22	14	1	8	470
42	250	106	28	26	8	1	4	423
42A	213	104	20	23	8	3	7	378
43	321	195	65	43	7	8	10	649
44	356	166	54	52	7	8	8	651
45	410	214	57	43	6	1	19	750
46	323	216	40	61	11	10	27	688
47	411	209	45	44	3	17	11	740
48	439	163	27	43	18	5	16	711
49	377	185	36	40	12	14	11	675
50	224	106	22	28	5	3	6	394
50A	219	106	9	22	4	2	2	364
51	446	193	33	37	6	13	12	740
52	338	134	31	27	2	8	15	555
53	213	125	12	25	4	3	0	382
54	219	123	13	32	9	6	6	408
55	252	123	11	29	12	4	4	435
56	219	141	43	34	5	4	5	451
57	257	102	40	38	4	3	6	450
58	312	148	53	60	9	3	26	611
59	230	172	30	27	4	4	13	480
60	223	114	53	37	6	3	17	453
61	141	104	38	26	5	4	12	330
62	170	120	32	27	5	4	10	368
63	238	123	50	33	4	5	10	463
64	338	218	83	71	7	3	15	735
65	324	198	53	46	11	12	13	657
66	217	102	58	32	4	8	25	446
67	242	128	43	44	8	4	27	496

Contd....

## Polling Station Level Election Results

### Winner, Runner-up and 3rd Party Position & Winning Margin According to Polling Stations in Chandrapur Assembly in Assembly Election (AE) under Chandrapur Parliamentary Constituency in Maharashtra (2019)

Polling Station Number	Winner Party	Winner Votes (%)	Runner-up Party	Runner-up Votes (%)	Winning Margin Votes (%)	Third Party	Third Party Votes (%)	Other Votes (%)
68	IND (JKG)	262 (54.36)	BJP	145 (30.08)	117 (24.28)	VBA	27 (5.6)	48 (9.96)
69	IND (JKG)	222 (59.36)	BJP	76 (20.32)	146 (39.04)	INC	27 (7.22)	49 (13.1)
70	IND (JKG)	218 (63.56)	BJP	71 (20.7)	147 (42.86)	INC	26 (7.58)	28 (8.16)
71	IND (JKG)	239 (65.3)	BJP	67 (18.31)	172 (46.99)	INC	26 (7.1)	34 (9.29)
72	IND (JKG)	214 (60.45)	BJP	67 (18.93)	147 (41.52)	INC	34 (9.6)	39 (11.02)
73	IND (JKG)	163 (60.15)	BJP	51 (18.82)	112 (41.33)	INC	33 (12.18)	24 (8.86)
74	IND (JKG)	325 (64.36)	BJP	92 (18.22)	233 (46.14)	INC	43 (8.51)	45 (8.91)
75	IND (JKG)	173 (54.92)	BJP	91 (28.89)	82 (26.03)	INC	22 (6.98)	29 (9.21)
76	IND (JKG)	338 (53.4)	BJP	187 (29.54)	151 (23.86)	INC	40 (6.32)	68 (10.74)
77	IND (JKG)	267 (55.97)	BJP	144 (30.19)	123 (25.78)	INC	27 (5.66)	39 (8.18)
78	IND (JKG)	181 (50.56)	BJP	123 (34.36)	58 (16.2)	INC	29 (8.1)	25 (6.98)
79	IND (JKG)	189 (44.89)	BJP	167 (39.67)	22 (5.22)	VBA	30 (7.13)	35 (8.31)
80	IND (JKG)	133 (51.35)	BJP	85 (32.82)	48 (18.53)	INC	15 (5.79)	26 (10.04)
81	IND (JKG)	113 (49.13)	BJP	65 (28.26)	48 (20.87)	VBA	28 (12.17)	24 (10.43)
82	IND (JKG)	220 (54.46)	BJP	72 (17.82)	148 (36.64)	VBA	54 (13.37)	58 (14.36)
83	IND (JKG)	220 (56.12)	BJP	80 (20.41)	140 (35.71)	INC	41 (10.46)	51 (13.01)
84	IND (JKG)	138 (55.65)	BJP	48 (19.35)	90 (36.3)	INC	31 (12.5)	31 (12.5)
85	IND (JKG)	105 (47.3)	BJP	58 (26.13)	47 (21.17)	INC	34 (15.32)	25 (11.26)
86	IND (JKG)	211 (57.65)	BJP	59 (16.12)	152 (41.53)	INC	39 (10.66)	57 (15.57)
87	IND (JKG)	306 (59.19)	BJP	111 (21.47)	195 (37.72)	INC	46 (8.9)	54 (10.44)
88	IND (JKG)	256 (47.41)	BJP	158 (29.26)	98 (18.15)	VBA	53 (9.81)	73 (13.52)
89	IND (JKG)	279 (43.39)	BJP	181 (28.15)	98 (15.24)	VBA	78 (12.13)	105 (16.33)
90	IND (JKG)	398 (56.78)	BJP	157 (22.4)	241 (34.38)	VBA	51 (7.28)	95 (13.55)
91	IND (JKG)	331 (51.64)	BJP	120 (18.72)	211 (32.92)	VBA	94 (14.66)	96 (14.98)
92	IND (JKG)	264 (49.35)	BJP	187 (34.95)	77 (14.4)	INC	33 (6.17)	51 (9.53)
93	IND (JKG)	178 (44.72)	BJP	151 (37.94)	27 (6.78)	INC	27 (6.78)	42 (10.55)
94	IND (JKG)	146 (46.35)	BJP	115 (36.51)	31 (9.84)	INC	19 (6.03)	35 (11.11)
95	IND (JKG)	281 (59.16)	BJP	133 (28)	148 (31.16)	INC	25 (5.26)	36 (7.58)
96	IND (JKG)	121 (47.27)	BJP	99 (38.67)	22 (8.6)	INC	17 (6.64)	19 (7.42)
97	IND (JKG)	212 (54.22)	BJP	129 (32.99)	83 (21.23)	INC	27 (6.91)	23 (5.88)
98	IND (JKG)	258 (60.56)	BJP	115 (27)	143 (33.56)	INC	22 (5.16)	31 (7.28)
99	IND (JKG)	226 (46.31)	BJP	165 (33.81)	61 (12.5)	INC	43 (8.81)	54 (11.07)
100	IND (JKG)	225 (62.33)	BJP	76 (21.05)	149 (41.28)	INC	34 (9.42)	26 (7.2)
101	IND (JKG)	117 (50.43)	BJP	82 (35.34)	35 (15.09)	INC	14 (6.03)	19 (8.19)
102	IND (JKG)	283 (57.76)	BJP	128 (26.12)	155 (31.64)	INC	34 (6.94)	45 (9.18)

Contd....

## Socio-Economic Amenities - Rural

### Access to Education Facilities

Particulars	Number of Villages (% of Population)				
	Available	Not Available	If Not Available (Distance of Nearest Facility)		
			A	B	C
Govt. Primary School	30 (100)	3 (0)	3 (0)	0 (0)	0 (0)
Private Primary School	3 (23)	30 (77)	0 (0)	0 (0)	0 (0)
Govt. Middle School	19 (82)	14 (18)	9 (11)	4 (6)	0 (0)
Private Middle School	4 (20)	29 (80)	1 (1)	0 (0)	0 (0)
Govt. Secondary School	6 (35)	27 (65)	5 (14)	12 (24)	2 (2)
Private Secondary School	4 (19)	29 (81)	4 (9)	1 (4)	0 (0)
Govt. Senior Secondary School	1 (4)	32 (96)	3 (13)	13 (36)	10 (31)
Private Senior Secondary School	1 (4)	32 (96)	2 (4)	3 (8)	0 (0)
Govt. Arts and Science Degree College	0 (0)	33 (100)	0 (0)	10 (33)	15 (48)
Private Arts and Science Degree College	0 (0)	33 (100)	2 (4)	5 (13)	1 (2)
Govt. Engineering College	0 (0)	33 (100)	0 (0)	8 (20)	19 (59)
Private Engineering College	0 (0)	33 (100)	0 (0)	4 (8)	2 (13)
Govt. Medicine College	0 (0)	33 (100)	0 (0)	6 (12)	23 (70)
Private Medicine College	0 (0)	33 (100)	0 (0)	2 (6)	2 (13)
Govt. Management Institute	0 (0)	33 (100)	0 (0)	9 (21)	21 (74)
Private Management Institute	0 (0)	33 (100)	0 (0)	2 (2)	1 (2)
Govt. Polytechnic	0 (0)	33 (100)	0 (0)	11 (33)	21 (65)
Private Polytechnic	0 (0)	33 (100)	0 (0)	0 (0)	1 (2)
Govt. Vocational Training School/ITI	0 (0)	33 (100)	0 (0)	11 (33)	21 (65)
Private Vocational Training School/ITI	0 (0)	33 (100)	0 (0)	0 (0)	1 (2)
Govt. Non Formal Training Centre	0 (0)	33 (100)	0 (0)	9 (31)	21 (65)
Private Non Formal Training Centre	0 (0)	33 (100)	0 (0)	2 (2)	1 (2)
Govt. School For Disabled	0 (0)	33 (100)	0 (0)	9 (31)	21 (65)
Private School For Disabled	0 (0)	33 (100)	0 (0)	2 (2)	1 (2)
Government Others	0 (0)	33 (100)	0 (0)	0 (0)	0 (0)
Private Others	0 (0)	33 (100)	0 (0)	0 (0)	0 (0)

Note : Distance A : Less than 5 km; B : Between 5-10 km; C : 10+ km.; Source : Data Analysis is based on 2011 Census.

## DISCLAIMER

The Terms of Use and Disclaimer of Datanet India Private Limited (hereinafter referred to as "Datanet") for use of this analysis report of **Chandrapur Assembly Constituency (Chandrapur Vidhan Sabha)** :-

1. **Assembly Factbook™** is a Registered Trade Mark owned by Datanet.
2. All the maps are sketched and graphical representation only and have not been drawn to the scale and also not to represent the actual geographical area or boundary of the unit.
3. The data for the aforesaid analysis is based on authentic sources and has been culled from the various publications of Census, CSO and NSSO for district and block level data, various central and state government departments, Central & State Elections Commissions and the concerned Returning Officers' releases, Electoral Rolls, Election results and allied publications, internal assessment, surveys, estimates and analysis. Therefore, certain adjustment of data at micro level may have been done to arrive closer to the macro data.
4. Data have been provided on an "As Is" and "As AVAILABLE" basis
5. The colours shown in the maps or diagram and charts of a particular party, alliance or AC are indicative and do not represent them.
6. This publication which includes maps, sheets, graphs and data would be the property under copyright of Datanet only. The user may use these for its internal study, analysis and research purposes. It's public display, re-selling or any commercial uses by the user are not allowed.
7. Datanet has taken due care and caution in compilation and processing of data and allied information, but does not guarantee the accuracy, adequacy or completeness of any information/analysis and will be not responsible for any errors or omissions or for the results obtained from the use of such information/analysis.
8. All the contents for the publication have been culled from various authentic sources and Datanet reasonably believes such sources to be reliable, but does not make any representations, express or implied as to the accuracy or fitness of use of such information. The information or contents of the information/analysis do not constitute advice and should not be relied upon in making (or refraining from making) any decision. Any reliance placed upon the information provided by Datanet is the sole responsibility and strictly at the user's risk.
9. In no event will Datanet be liable for any damages (including, without limitation, damages for loss of business projects, or loss of profits) arising in contract, tort or otherwise from the use of or inability to use any of its contents, or from any action taken (or refrained from being taken) as a result of using the analysis or any of its contents. Datanet its directors, owners, editors, officials, employees, distributor and agents or any associate will not be liable for any errors in the information contained or any consequences arising from the use of the contents of the provided information/analysis.
10. If any provision of these terms and conditions is held invalid or illegal or unenforceable for any reason by any court of competent jurisdiction, such provision shall be severed and the remainder of provisions of the terms and conditions shall continue in full force and effect as if the Term of Use had been executed with the invalid, illegal or unenforceable provision eliminated.
11. If there are any discrepancies in the information provided, please bring it to attention of Datanet for suitable rectification measures.

**Buy Online This Complete Book At**  
**Datanet India eBooks Store**

[www.indiastatpublications.com](http://www.indiastatpublications.com)

or go directly at

[http://www.indiastatpublications.com/  
Assembly\\_factbook/Maharashtra/Chandrapur/ Chandrapur](http://www.indiastatpublications.com/Assembly_factbook/Maharashtra/Chandrapur/Chandrapur)





**i** **india**stat**elections**

ISBN : 978-93-5293-193-4



9 789352 931934