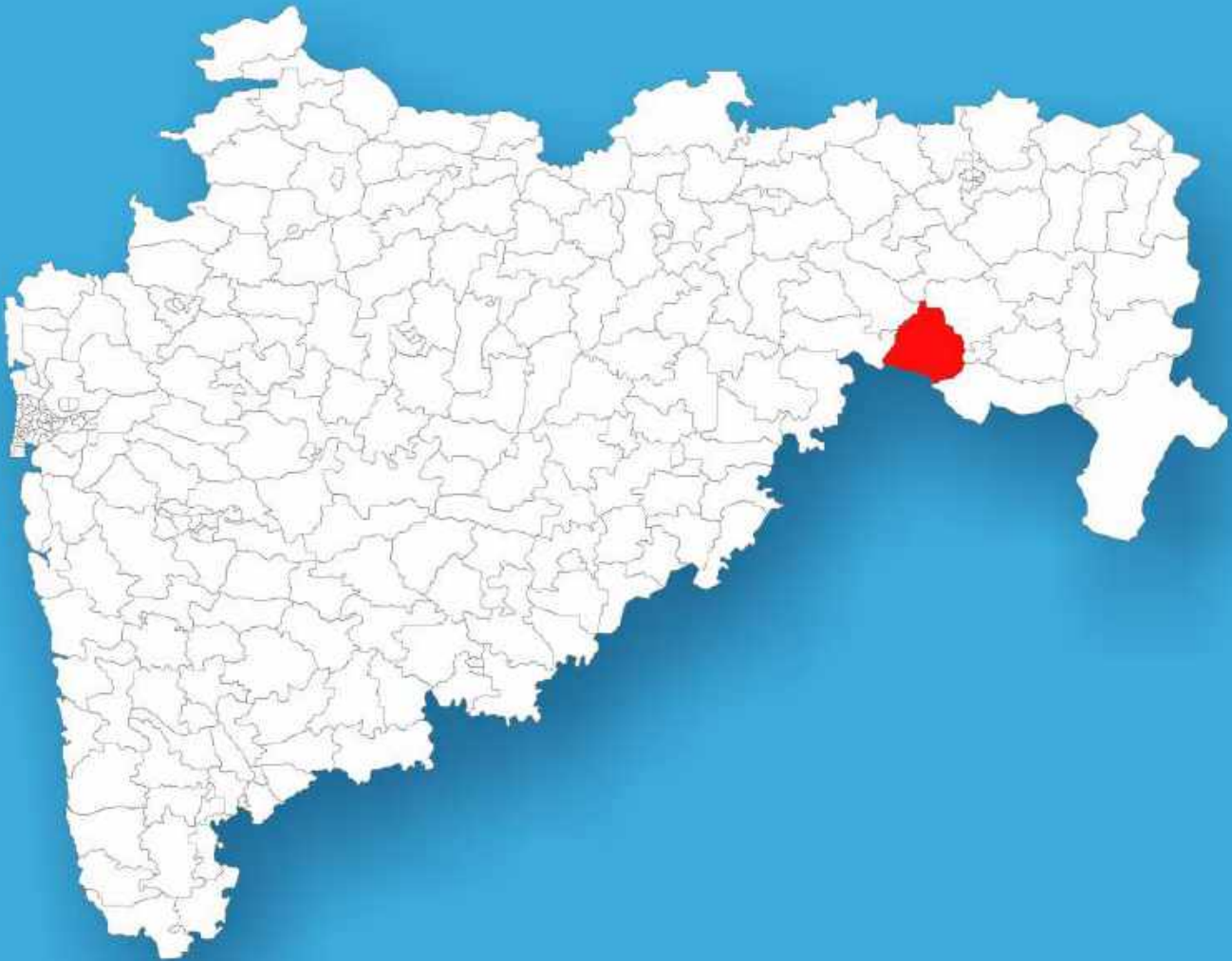




Maharashtra

# Assembly Factbook™

Wani Assembly Constituency



Key Electoral Data of Wani  
Assembly Constituency (Vidhan Sabha)

Maharashtra

# Assembly Factbook™

Wani Assembly Constituency



Wani Vidhan Sabha

## **Editor & Director**

Dr. R.K. Thukral

## **Research Editor**

Dr. Shafeeq Rahman

## **Compiled, Researched and Published by Datanet India Pvt. Ltd.**

D-100, 1st Floor,

Okhla Industrial Area, Phase-I,  
New Delhi- 110020.

Ph.: 91-11- 43580781-84

Email : support@indiastatpublications.com

Website : www.indiastatelections.com

## **Online Book Store :**

www.indiastatpublications.com

**Report No. :** AFB/MH-076-0125

**ISBN :** 978-93-5293-377-8

**First Edition :** January, 2018

**Eighth Updated Edition :** January, 2025

**Price :** Rs. 11500/-

US\$ 310

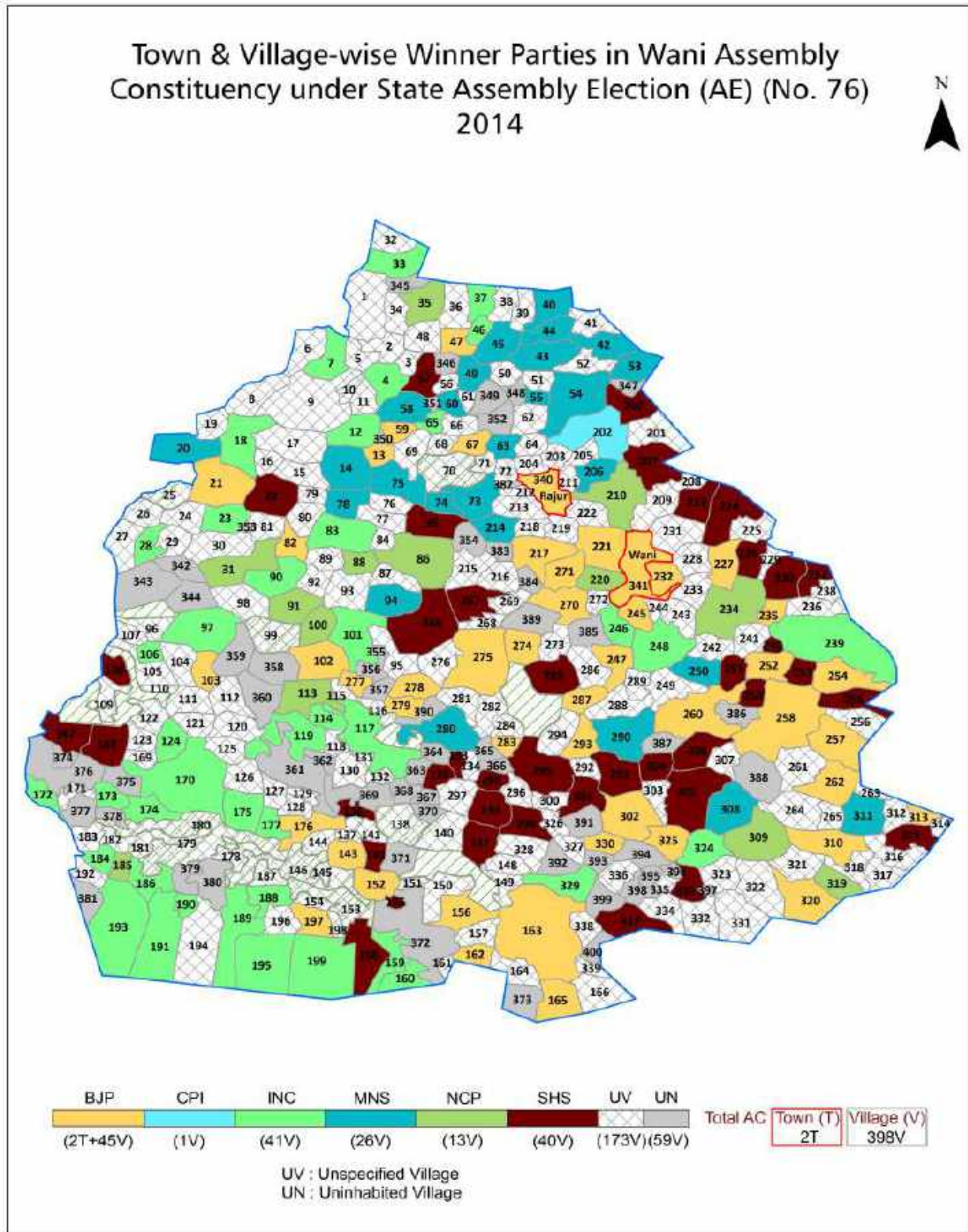
**© Datanet India Pvt. Ltd.**

All rights reserved. No part of this book may be reproduced, stored in a retrieval system or transmitted in any form or by any means, mechanical photocopying, photographing, scanning, recording or otherwise without the prior written permission of the publisher. Please refer to Disclaimer at page no. 177 for the use of this publication.

Printed in India

No.	Particulars	Page No.
	<b>Introduction</b>	
1	Assembly Constituency - (Vidhan Sabha) at a Glance   Features of Assembly as per Delimitation Commission of India (2008)	1-2
	<b>Location and Political Maps</b>	
2	Location Map   Boundaries of Assembly Constituency - (Vidhan Sabha in District   Boundaries of Assembly Constituency under Parliamentary Constituency - (Lok Sabha)   Town & Village-wise Winner Parties- 2024-PE, 2024-AE, 2019-PE, 2014-PE and 2014-AE	3-10
	<b>Administrative Setup (2011)</b>	
3	District   Sub-district   Towns   Villages   Inhabited Villages   Uninhabited Villages   Village Panchayat   Intermediate Panchayat	11-28
	<b>Demographics (2011)</b>	
4	Population   Households   Rural/Urban Population   Towns and Villages by Population Size   Sex Ratio (Total & 0-6 Years)   Religious Population   Social Population   Literacy Rate	29-30
	<b>Electoral Features</b>	
5	Important Dates of Last Elections Held   Electors by Gender   Service Electors   Voters   Voters Turnout   Polling Stations & Average Number of Electors per Polling Station   Electors by Age Group   Present Elected Representatives	31-36
	<b>Historical Summary Election Results</b>	
6	Vote Share of Major Parties   Winning Margin (Number & Percentage   Polarity of Parties   Summary Result of Assembly Segment of Parliamentary Elections 2024, 2019, 2014, 2009, 2004 and 1999   Summary Result of Assembly Elections 2024, 2019, 2014, 2009, 2004, 1999, 1995, 1990, 1985, 1980, 1978, 1972, 1967 and 1962	37-58
	<b>Polling Station Level Election Results</b>	
7	Name and Number of Polling Station 2024-PE, 2024-AE, 2019-PE, 2014-PE and 2014-AE   Polling Station-wise Electors, Voters & Voters Turnout 2024-PE, 2024-AE, 2019-PE, 2014-PE and 2014-AE   Polling Station wise Elections Results 2024-PE, 2024-AE, 2019-PE, 2014-PE and 2014-AE	59-155
	<b>Share of Assembly Constituency</b>	
8	Share of Assembly Constituency - (Vidhan Sabha) in State, District and Parliamentary Constituency - (Lok Sabha)	156
	<b>Socio-Economic Amenities (2011)</b>	
9	Access to Administrative Units   Agricultural, Manufacturing and Industrial Commodities   Demographic Indicators   Education   Health & Manpower   Drinking Water Supply   Sanitation   Entertainment and Recreations Infrastructure   Power   Food Allocation Distribution and Marketing of Agriculture Commodities Infrastructure   Transport and Road Infrastructure   Communication   Banking and Financial Services   Land Use   Irrigation Source	158-172
10	<b>Abbreviation &amp; Sources</b>	174-175
11	<b>Disclaimer</b>	177

Location & Political Map



## Administrative Setup

### List of Village Panchayat & Intermediate Panchayat (Block) Name - 2011

Village Name	Village Panchayat Name	Intermediate Panchayat Name
Adakoli	Ankoli	Zari-Jamani
Adegaon	Adegaon	Zari-Jamani
Aher Alli	-	Zari-Jamani
Aheri	Aheri	Wani
Akapur	Akapur	Maregaon
Ambezari	Shibala	Zari-Jamani
Ambezari Bk.	Nimbadevi	Zari-Jamani
Ambezari Kh.	Nimbadevi	Zari-Jamani
Amlon	Chilai	Wani
Apati	Apti	Maregaon
Ardhawan	Ardhawan	Zari-Jamani
Arjuni	Arjuni	Maregaon
Awalgaon	Sarari	Maregaon
Babapur	Babapur	Wani
Bailampur	Pimparad	Zari-Jamani
Balapur	Bopapur	Zari-Jamani
Bamarda	Machindra Bamadi	Maregaon
Belora	Belora	Wani
Besa	Besa	Wani
Bhalar	Bhalar	Wani
Bhalewadi	Bori	Maregaon
Bhandewada	Bhandewada	Wani
Bhendala	Bhendala	Zari-Jamani
Bhimnala	Chikhaldoh	Zari-Jamani
Bhurki	Bhurki	Wani
Birsapeth	Kharda	Zari-Jamani
Bodad	Kegaon Bodad	Maregaon
Bodad Bk.	Bhandawada	Wani
Bopapur	Bopapur	Zari-Jamani

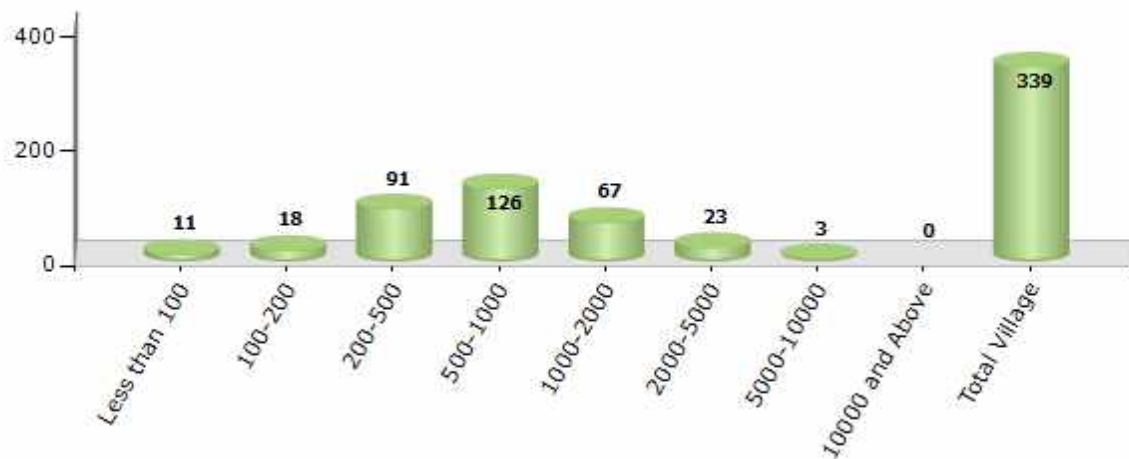
Contd....

## Demographics

### Number of Villages by Population Size - 2011

Less than 100	100-200	200-500	500-1000	1000-2000	2000-5000	5000-10000	10000 and Above	Total Village
11	18	91	126	67	23	3	0	339

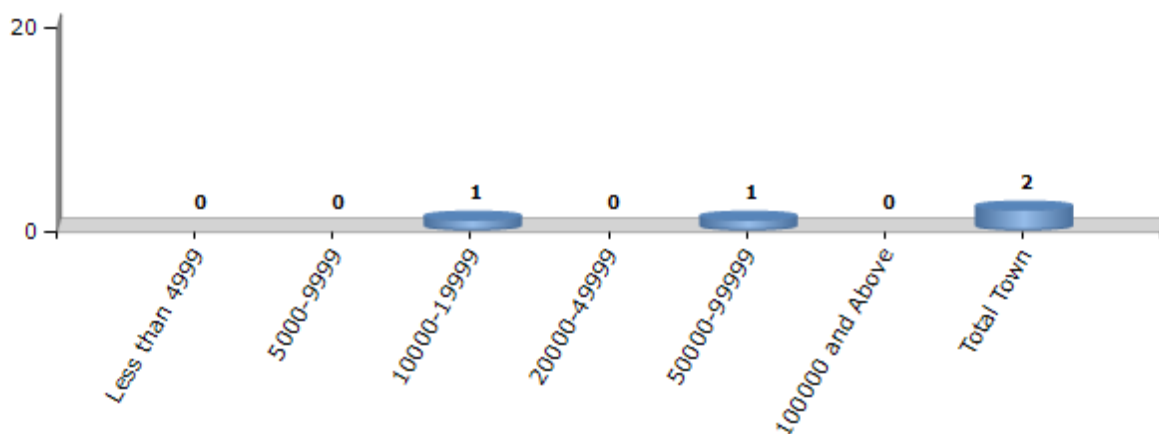
Number of Villages by Population Size - 2011



### Number of Towns by Population Size - 2011

Less than 4999	5000-9999	10000-19999	20000-49999	50000-99999	100000 and Above	Total Town
0	0	1	0	1	0	2

Number of Towns by Population Size - 2011

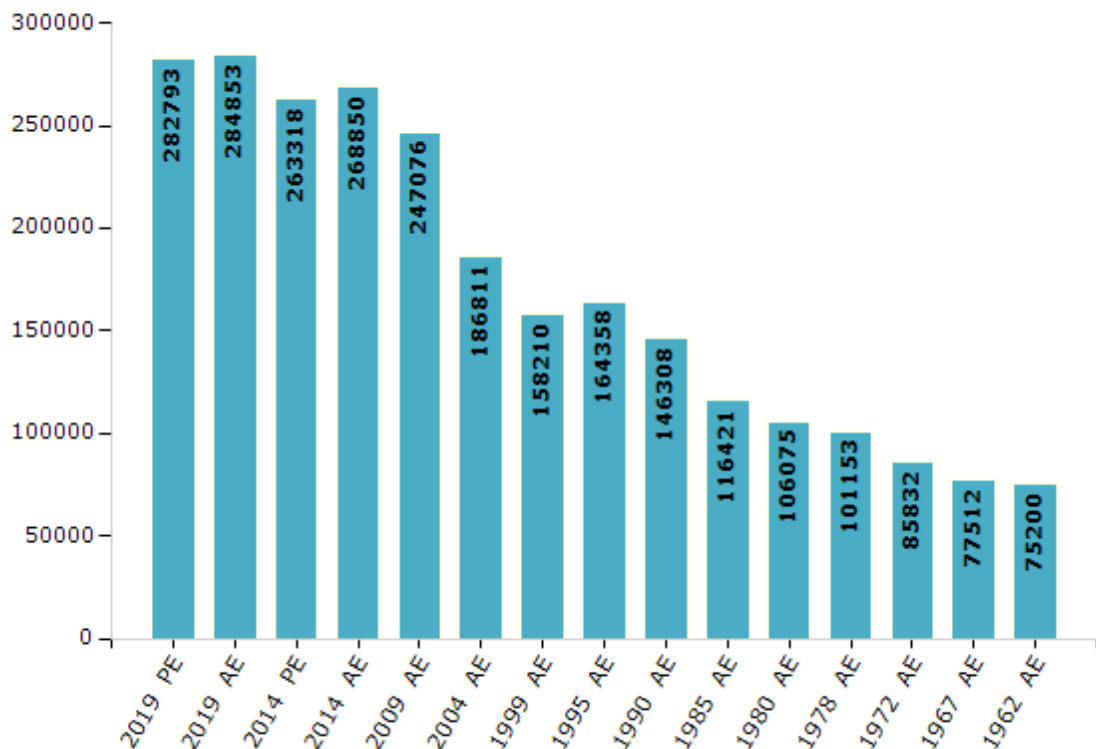


## Electoral Features

### Electors by Male & Female

Year	Male	Female	Others	Total	Year	Male	Female	Others	Total
2019 PE	146956	135837	0	282793	1999 AE	82528	75682	-	158210
2019 AE	147858	136995	0	284853	1995 AE	84859	79499	-	164358
2014 PE	139031	124287	0	263318	1990 AE	75981	70327	-	146308
2014 AE	141473	127376	1	268850	1985 AE	58405	58016	-	116421
2009 PE	-	-	-	-	1980 AE	53008	53067	-	106075
2009 AE	128915	118161	-	247076	1978 AE	50480	50673	-	101153
2004 PE	-	-	-	-	1972 AE	42688	43144	-	85832
2004 AE	96967	89844	-	186811	1967 AE	-	-	-	77512
1999 PE	-	-	-	-	1962 AE	-	-	-	75200

Number of Electors



Note : AE : Assembly Election, PE : Assembly Segment of Parliamentary Election

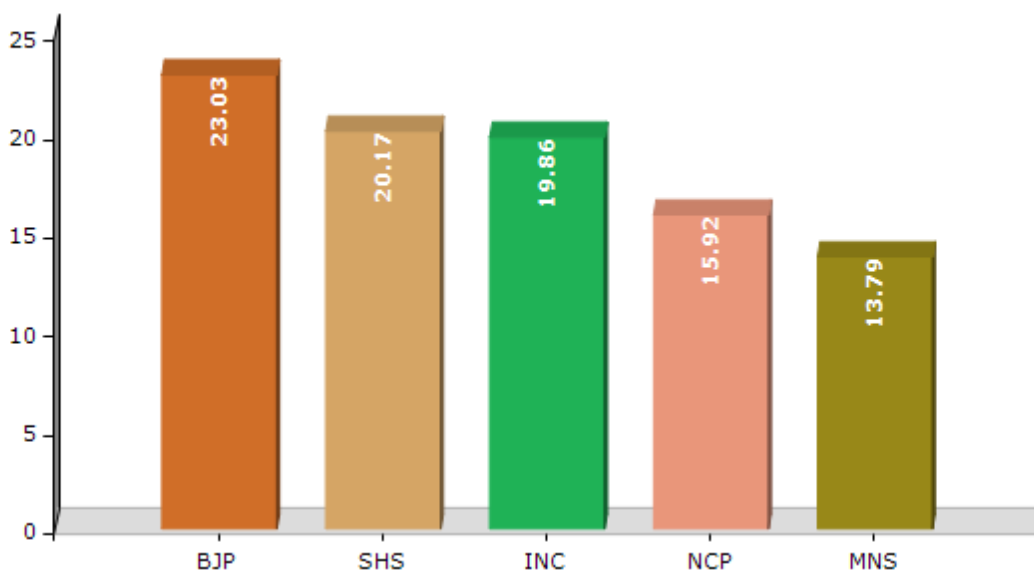


## Historical Summary Election Results

### Summary Result of Assembly Election - 2014

Candidate Name	Party	Votes	Votes %
Bodkurwar Sanjivreddi Bapurao	BJP	45178	23.03
Nandekar Vishvas Ramchandra	SHS	39572	20.17
Kasawar Wamanrao Bapurao	INC	38964	19.86
Derkar Sanjay Nilkanthrao	NCP	31221	15.92
Raju Madhukarrao Umbarkar	MNS	27054	13.79
Anil Natthuji Ghate	CPI	4207	2.14
Adv. Rahul Pandurang Khaperde	BSP	3552	1.81
Geet Motiram Ghosh	IND	1497	0.76
Shaikh Samir Shakih Rafik	IND	1141	0.58
Narayanrao Gode	IND	839	0.43
Dr. Gundalwar Rajendra Chintaman	IND	632	0.32
Shyam Maroti Korwate	GGP	604	0.31
Ganesh Wasudeo Ramteke	IND	393	0.2
	NOTA	1310	0.67

Votes Percentage of Top Parties - 2014



## Polling Station Level Election Results

### Number and Name of Polling Stations (PS) (2014 AE)

Number of Polling Stations	Name of Polling Stations	Number of Polling Stations	Name of Polling Stations
1	G. P. Varisht Pra Shala Kholi Kr 1, Kosara	21	G. P. Varisht Pra Shala Kholi Kr 1, Kaubha
2	G. P. Varisht Pra Shala Kholi Kr 1, Bori	22	Gra. P. Karyalay Kubha
3	G. P. Varisnth Pra. Shala Kholi Kran. 1, Chinchamandal	23	G. P. Varisht Pra Shala Kholi Kr 2, Kaubha
4	G. P. Varisnth Pra. Shala Kholi Kran. 2, Chinchamandal	24	G. P. Varisht Pra Shala Kholi Kr 8, Kaubha
5	G. P. Varisnth Pra. Shala Kholi Kran. 1, Gadeganv	25	G. P. Varisht Pra Shala Kholi Kr 1, Ghoguladara
6	G. P. Varisnth Pra. Shala Kholi Kran. 1, Shivani Dhobi	26	G. P. Varisht Pra Shala Kholi Kr 1, Gondaburanda
7	G. P. Varisnth Pra. Shala Kholi Kran. 1, Kanada	27	G. P. Varisht Pra Shala Kholi Kr 1, Pahapal
8	G. P. Varisht Pra Shala Kholi Kr 1, Chopan	28	G. P. Varisht Pra Shala Kholi Kr 1, Kinhala
9	G. P. Varisht Pra Shala Kholi Kr 2, Chopan	29	G. P. Varisht Pra Shala Kholi Kr 1, Pisaganv
10	G. P. Varisnth Pra. Shala Kholi Kran. 1, Majara	30	G. P. V. Pra Shalechi Imarat Kholi Kr 2, Pisaganv
11	G. P. Varisnth Pra. Shala Kholi Kran. 1, Hivara (Majara )	31	G. P. Varisht Pra Shala Kholi Kr 1, Dhamani
12	G. P. Varisnth Pra. Shala Kholi Kran. 1, Dandaganv	32	Z.P.V.Pra. School Room No. 1, Narasala
13	G. P. Varisnth Pra. Shala Kholi Kran. 1, Apati	33	Z.P.V.Pra. School Room No. 2, Narasala
14	G. P. Varisht Pra Shala Kholi Kr 2, Vanoja	34	G. P. V. Pra Shalechi Imarat Kholi Kr 1, Jalaka
15	G. P. Varisht Pra Shala Kholi Kr 2, Machhindra	35	G. P. V. Pra Shalechi Imarat Kholi Kr 2, Jalaka
16	G. P. Varisht Pra Shala Kholi Kr 1, Mardi	36	Z.P.U.Pra. School Building Room No. 1, Chinchoni Botoni
17	G. P. Varisht Pra Shala Kholi Kr 2, Mardi	37	G. P. U. Pa. Shalechi Imarat Kholi Kr. 2, Chinchoni Botoni
18	G. P. Varisht Pra Shala Kholi Kr 1, Daevala	38	G. P. U. Pa. Shalechi Imarat, Buranda
19	G. P. Varisht Pra Shala Kholi Kr 1, Sindhi Mahaganv	39	G. P. U. Pa. Shalechi Imarat, Karanavadi
20	G. P. Varisht Pra Shala Kholi Kr 2, Sindhi Mahaganv	40	G. P. Varisht Pra Shala Kholi Kr 2, Mareganv

Contd....

## Polling Station Level Election Results

### Polling Station-wise Votes Secured by Overall Top Five Parties in Wani Assembly in Assembly Election (AE) under Chandrapur Parliamentary Constituency in Maharashtra (2014)

Number of Polling Station	Winner - Bodkurwar Sanjivreddi Bapurao (BJP)	Runner-up - Nandekar Vishvas Ram chandra (SHS)	3rd - Kasawar Wamanrao Bapurao (INC)	4th - Derkar Sanjay Nilkanthrao (NCP)	5th - Raju Madhukarrao Umbarkar (MNS)	NOTA	Other	Total Votes Secured
36	168	161	52	78	19	5	50	533
37	89	91	120	143	19	7	67	536
38	134	262	193	136	151	9	45	930
39	100	115	92	175	258	4	55	799
40	103	237	20	62	39	2	12	475
41	59	145	45	63	75	1	19	407
42	66	105	52	93	81	1	23	421
43	90	69	98	94	68	5	25	449
44	80	58	87	96	106	0	31	458
45	69	35	87	83	104	2	47	427
46	119	43	207	193	133	7	63	765
47	26	41	108	72	74	4	24	349
48	37	50	116	29	225	3	35	495
49	96	69	64	49	88	4	125	495
50	44	121	72	114	201	2	57	611
51	151	234	30	29	39	7	49	539
52	166	215	32	127	91	9	227	867
53	57	109	60	94	51	7	315	693
54	114	124	44	73	89	7	253	704
55	161	134	32	123	166	3	70	689
56	90	253	59	28	172	2	44	648
57	68	59	41	18	75	1	60	322
58	167	47	59	111	173	3	42	602
59	80	46	211	79	144	8	215	783
60	86	38	151	100	89	10	162	636
61	235	89	84	74	24	2	99	607
62	209	49	70	65	16	2	35	446
63	80	21	84	62	35	4	31	317
64	87	43	107	105	71	1	80	494
65	150	40	218	119	105	7	43	682
66	193	68	144	71	135	2	14	627
67	14	175	10	6	224	3	14	446
68	53	131	79	55	277	10	49	654
69	29	114	47	156	360	6	53	765
70	41	93	62	13	199	5	17	430

Contd....

## Polling Station Level Election Results

### Winner, Runner-up and 3rd Party Position & Winning Margin According to Polling Stations in Wani Assembly in Assembly Election (AE) under Chandrapur Parliamentary Constituency in Maharashtra (2014)

Polling Station Number	Winner Party	Winner Votes (%)	Runner-up Party	Runner-up Votes (%)	Winning Margin Votes (%)	Third Party	Third Party Votes (%)	Other Votes (%)
71	SHS	157 (29.51)	MNS	119 (22.37)	38 (7.14)	NCP	114 (21.43)	142 (26.69)
72	SHS	198 (42.13)	NCP	73 (15.53)	125 (26.6)	MNS	61 (12.98)	138 (29.36)
73	NCP	203 (39.73)	INC	121 (23.68)	82 (16.05)	BJP	70 (13.7)	117 (22.9)
74	INC	213 (29.79)	MNS	200 (27.97)	13 (1.82)	BJP	134 (18.74)	168 (23.5)
75	INC	157 (27.21)	NCP	140 (24.26)	17 (2.95)	MNS	124 (21.49)	156 (27.04)
76	BJP	223 (40.11)	NCP	102 (18.35)	121 (21.76)	INC	91 (16.37)	140 (25.18)
77	MNS	124 (28.9)	INC	83 (19.35)	41 (9.55)	NCP	76 (17.72)	146 (34.03)
78	INC	189 (32.64)	NCP	137 (23.66)	52 (8.98)	SHS	85 (14.68)	168 (29.02)
79	INC	113 (39.24)	BJP	68 (23.61)	45 (15.63)	NCP	66 (22.92)	41 (14.24)
80	INC	246 (32.67)	BJP	185 (24.57)	61 (8.1)	MNS	131 (17.4)	191 (25.37)
81	NCP	270 (31.11)	INC	249 (28.69)	21 (2.42)	BJP	180 (20.74)	169 (19.47)
82	INC	277 (53.58)	NCP	109 (21.08)	168 (32.5)	BJP	64 (12.38)	67 (12.96)
83	INC	162 (44.38)	NCP	133 (36.44)	29 (7.94)	BJP	14 (3.84)	56 (15.34)
83A	NCP	173 (37.94)	INC	112 (24.56)	61 (13.38)	MNS	62 (13.6)	109 (23.9)
84	MNS	132 (28.14)	SHS	115 (24.52)	17 (3.62)	BJP	62 (13.22)	160 (34.12)
85	NCP	259 (38.2)	MNS	153 (22.57)	106 (15.63)	BJP	101 (14.9)	165 (24.34)
86	NCP	193 (31.8)	SHS	166 (27.35)	27 (4.45)	MNS	128 (21.09)	120 (19.77)
87	MNS	229 (34.44)	SHS	138 (20.75)	91 (13.69)	NCP	122 (18.35)	176 (26.47)
88	MNS	320 (43.42)	NCP	114 (15.47)	206 (27.95)	INC	106 (14.38)	197 (26.73)
89	NCP	157 (25.82)	SHS	115 (18.91)	42 (6.91)	MNS	94 (15.46)	242 (39.8)
90	NCP	132 (27.73)	SHS	116 (24.37)	16 (3.36)	BJP	100 (21.01)	128 (26.89)
91	SHS	164 (28.67)	MNS	153 (26.75)	11 (1.92)	NCP	119 (20.8)	136 (23.78)
92	BJP	105 (23.49)	NCP	96 (21.48)	9 (2.01)	MNS	89 (19.91)	157 (35.12)
93	SHS	279 (30.16)	NCP	237 (25.62)	42 (4.54)	BJP	200 (21.62)	209 (22.59)
94	SHS	262 (30.36)	NCP	177 (20.51)	85 (9.85)	BJP	166 (19.24)	258 (29.9)
95	BJP	337 (41.2)	MNS	175 (21.39)	162 (19.81)	NCP	131 (16.01)	175 (21.39)
96	MNS	285 (36.68)	BJP	205 (26.38)	80 (10.3)	NCP	115 (14.8)	172 (22.14)
97	MNS	249 (29.75)	BJP	246 (29.39)	3 (0.36)	SHS	102 (12.19)	240 (28.67)
98	BJP	256 (32.24)	MNS	178 (22.42)	78 (9.82)	SHS	155 (19.52)	205 (25.82)
99	BJP	254 (33.16)	MNS	171 (22.32)	83 (10.84)	SHS	152 (19.84)	189 (24.67)
100	BJP	272 (34.13)	SHS	176 (22.08)	96 (12.05)	MNS	150 (18.82)	199 (24.97)
101	BJP	308 (35.04)	MNS	169 (19.23)	139 (15.81)	NCP	162 (18.43)	240 (27.3)
102	BJP	190 (26.99)	NCP	180 (25.57)	10 (1.42)	SHS	114 (16.19)	220 (31.25)
103	BJP	189 (38.65)	MNS	91 (18.61)	98 (20.04)	NCP	71 (14.52)	138 (28.22)
104	BJP	231 (33.87)	NCP	138 (20.23)	93 (13.64)	MNS	116 (17.01)	197 (28.89)

Contd....

## Socio-Economic Amenities - Rural

### Access to Education Facilities

Particulars	Number of Villages (% of Population)				
	Available	Not Available	If Not Available (Distance of Nearest Facility)		
			A	B	C
Govt. Primary School	324 (100)	15 (0)	15 (0)	0 (0)	0 (0)
Private Primary School	14 (17)	325 (83)	0 (0)	0 (0)	0 (0)
Govt. Middle School	162 (75)	177 (25)	130 (19)	39 (5)	0 (0)
Private Middle School	13 (14)	326 (86)	7 (1)	0 (0)	0 (0)
Govt. Secondary School	55 (39)	284 (61)	110 (23)	79 (15)	13 (4)
Private Secondary School	16 (12)	323 (88)	41 (8)	30 (7)	1 (0)
Govt. Senior Secondary School	13 (15)	326 (85)	69 (16)	97 (24)	44 (12)
Private Senior Secondary School	9 (9)	330 (91)	37 (9)	50 (14)	22 (4)
Govt. Arts and Science Degree College	0 (0)	339 (100)	24 (10)	55 (13)	124 (36)
Private Arts and Science Degree College	0 (0)	339 (100)	8 (3)	27 (10)	101 (28)
Govt. Engineering College	0 (0)	339 (100)	3 (1)	13 (4)	201 (58)
Private Engineering College	0 (0)	339 (100)	0 (0)	12 (5)	110 (32)
Govt. Medicine College	0 (0)	339 (100)	1 (0)	7 (2)	270 (79)
Private Medicine College	0 (0)	339 (100)	0 (0)	3 (1)	58 (18)
Govt. Management Institute	0 (0)	339 (100)	0 (0)	8 (2)	211 (64)
Private Management Institute	0 (0)	339 (100)	2 (2)	2 (0)	116 (32)
Govt. Polytechnic	0 (0)	339 (100)	4 (2)	13 (3)	206 (58)
Private Polytechnic	1 (0)	338 (100)	2 (1)	11 (7)	102 (28)
Govt. Vocational Training School/ITI	0 (0)	339 (100)	4 (2)	14 (3)	206 (58)
Private Vocational Training School/ITI	1 (2)	338 (98)	2 (1)	11 (7)	101 (26)
Govt. Non Formal Training Centre	0 (0)	339 (100)	0 (0)	7 (2)	212 (65)
Private Non Formal Training Centre	0 (0)	339 (100)	2 (2)	2 (0)	116 (32)
Govt. School For Disabled	0 (0)	339 (100)	0 (0)	7 (2)	212 (65)
Private School For Disabled	0 (0)	339 (100)	2 (2)	3 (1)	115 (31)
Government Others	0 (0)	339 (100)	0 (0)	0 (0)	0 (0)
Private Others	0 (0)	339 (100)	0 (0)	0 (0)	0 (0)

Note : Distance A : Less than 5 km; B : Between 5-10 km; C : 10+ km.; Source : Data Analysis is based on 2011 Census.

## DISCLAIMER

The Terms of Use and Disclaimer of Datanet India Private Limited (hereinafter referred to as "Datanet") for use of this analysis report of **Wani Assembly Constituency (Wani Vidhan Sabha)** :-

1. **Assembly Factbook™** is a Registered Trade Mark owned by Datanet.
2. All the maps are sketched and graphical representation only and have not been drawn to the scale and also not to represent the actual geographical area or boundary of the unit.
3. The data for the aforesaid analysis is based on authentic sources and has been culled from the various publications of Census, CSO and NSSO for district and block level data, various central and state government departments, Central & State Elections Commissions and the concerned Returning Officers' releases, Electoral Rolls, Election results and allied publications, internal assessment, surveys, estimates and analysis. Therefore, certain adjustment of data at micro level may have been done to arrive closer to the macro data.
4. Data have been provided on an "As Is" and "As AVAILABLE" basis
5. The colours shown in the maps or diagram and charts of a particular party, alliance or AC are indicative and do not represent them.
6. This publication which includes maps, sheets, graphs and data would be the property under copyright of Datanet only. The user may use these for its internal study, analysis and research purposes. It's public display, re-selling or any commercial uses by the user are not allowed.
7. Datanet has taken due care and caution in compilation and processing of data and allied information, but does not guarantee the accuracy, adequacy or completeness of any information/analysis and will be not responsible for any errors or omissions or for the results obtained from the use of such information/analysis.
8. All the contents for the publication have been culled from various authentic sources and Datanet reasonably believes such sources to be reliable, but does not make any representations, express or implied as to the accuracy or fitness of use of such information. The information or contents of the information/analysis do not constitute advice and should not be relied upon in making (or refraining from making) any decision. Any reliance placed upon the information provided by Datanet is the sole responsibility and strictly at the user's risk.
9. In no event will Datanet be liable for any damages (including, without limitation, damages for loss of business projects, or loss of profits) arising in contract, tort or otherwise from the use of or inability to use any of its contents, or from any action taken (or refrained from being taken) as a result of using the analysis or any of its contents. Datanet its directors, owners, editors, officials, employees, distributor and agents or any associate will not be liable for any errors in the information contained or any consequences arising from the use of the contents of the provided information/analysis.
10. If any provision of these terms and conditions is held invalid or illegal or unenforceable for any reason by any court of competent jurisdiction, such provision shall be severed and the remainder of provisions of the terms and conditions shall continue in full force and effect as if the Term of Use had been executed with the invalid, illegal or unenforceable provision eliminated.
11. If there are any discrepancies in the information provided, please bring it to attention of Datanet for suitable rectification measures.

**Buy Online This Complete Book At**  
**Datanet India eBooks Store**

[www.indiastatpublications.com](http://www.indiastatpublications.com)

or go directly at

[http://www.indiastatpublications.com/  
Assembly\\_factbook/Maharashtra/Chandrapur/ Wani](http://www.indiastatpublications.com/Assembly_factbook/Maharashtra/Chandrapur/Wani)

 **india**stat**elections**

