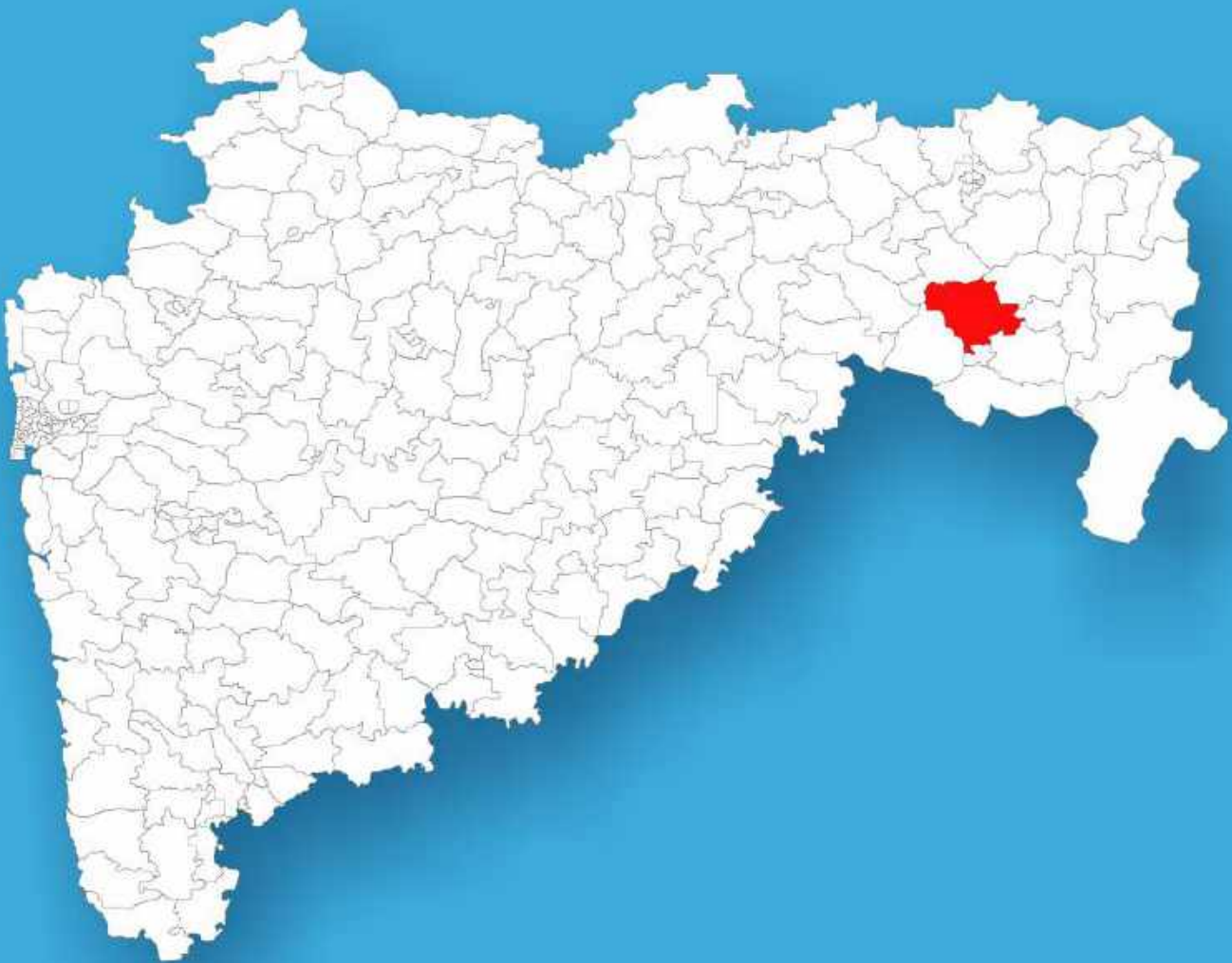




Maharashtra

# Assembly Factbook™

Warora Assembly Constituency



Key Electoral Data of Warora  
Assembly Constituency (Vidhan Sabha)

Maharashtra

# Assembly Factbook™

Warora Assembly Constituency



Warora Vidhan Sabha

## **Editor & Director**

Dr. R.K. Thukral

## **Research Editor**

Dr. Shafeeq Rahman

## **Compiled, Researched and Published by Datanet India Pvt. Ltd.**

D-100, 1st Floor,

Okhla Industrial Area, Phase-I,  
New Delhi- 110020.

Ph.: 91-11- 43580781-84

Email : support@indiastatpublications.com

Website : www.indiastatelections.com

## **Online Book Store :**

www.indiastatpublications.com

**Report No. :** AFB/MH-075-0125

**ISBN :** 978-93-5293-378-5

**First Edition :** January, 2018

**Eighth Updated Edition :** January, 2025

**Price :** Rs. 11500/-

US\$ 310

**© Datanet India Pvt. Ltd.**

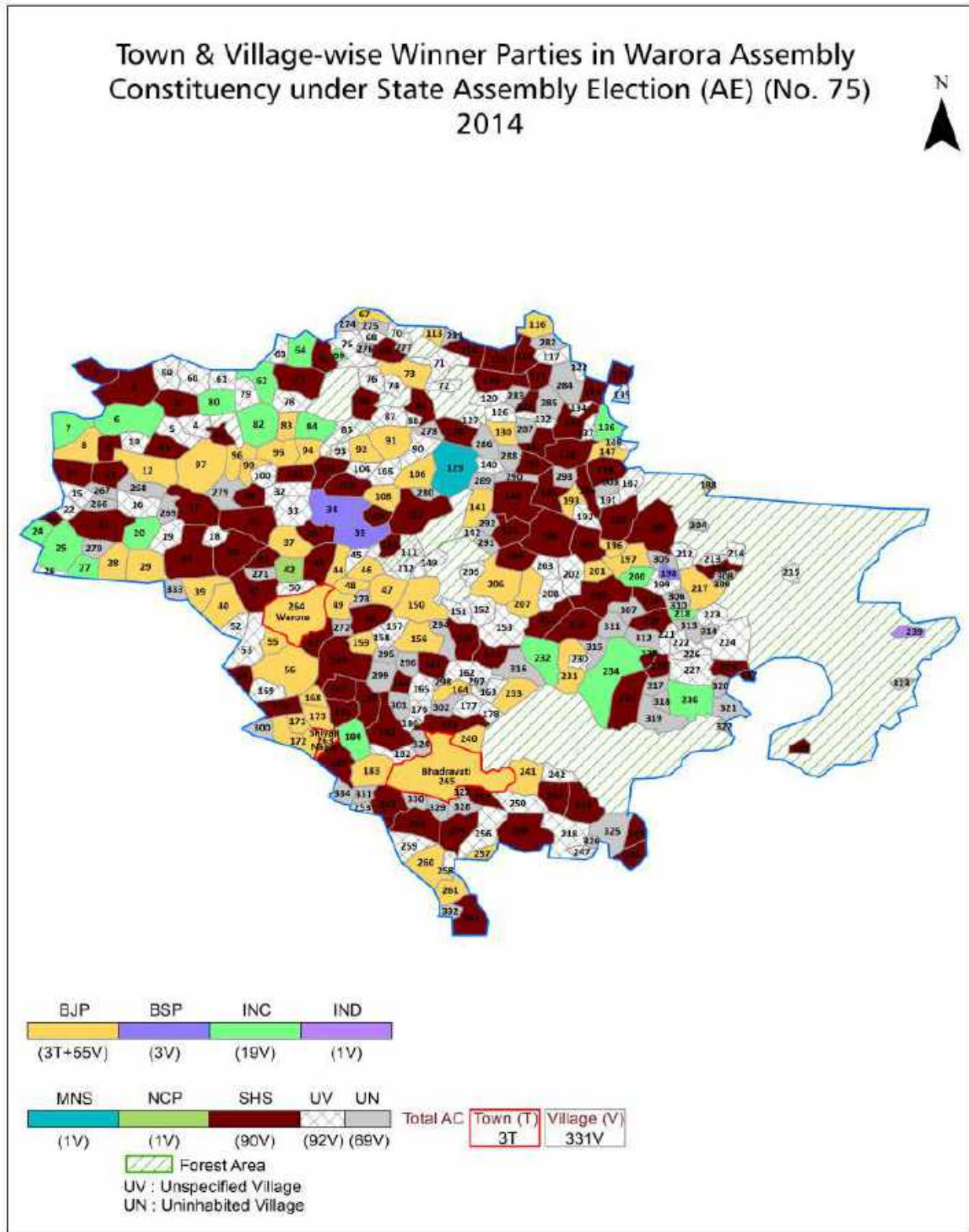
All rights reserved. No part of this book may be reproduced, stored in a retrieval system or transmitted in any form or by any means, mechanical photocopying, photographing, scanning, recording or otherwise without the prior written permission of the publisher. Please refer to Disclaimer at page no. 198 for the use of this publication.

Printed in India

No.	Particulars	Page No.
	<b>Introduction</b>	
1	Assembly Constituency - (Vidhan Sabha) at a Glance   Features of Assembly as per Delimitation Commission of India (2008)	1-2
	<b>Location and Political Maps</b>	
2	Location Map   Boundaries of Assembly Constituency - (Vidhan Sabha in District   Boundaries of Assembly Constituency under Parliamentary Constituency - (Lok Sabha)   Town & Village-wise Winner Parties- 2024-PE, 2024-AE, 2019-PE, 2019-AE, 2014-PE and 2014-AE	3-10
	<b>Administrative Setup (2011)</b>	
3	District   Sub-district   Towns   Villages   Inhabited Villages   Uninhabited Villages   Village Panchayat   Intermediate Panchayat	11-25
	<b>Demographics (2011)</b>	
4	Population   Households   Rural/Urban Population   Towns and Villages by Population Size   Sex Ratio (Total & 0-6 Years)   Religious Population   Social Population   Literacy Rate	26-27
	<b>Electoral Features</b>	
5	Important Dates of Last Elections Held   Electors by Gender   Service Electors   Voters   Voters Turnout   Polling Stations & Average Number of Electors per Polling Station   Electors by Age Group   Present Elected Representatives	28-33
	<b>Historical Summary Election Results</b>	
6	Vote Share of Major Parties   Winning Margin (Number & Percentage   Polarity of Parties   Summary Result of Assembly Segment of Parliamentary Elections 2024, 2019, 2014 and 2009   Summary Result of Assembly Elections 2024, 2019, 2014 and 2009	34-43
	<b>Polling Station Level Election Results</b>	
7	Name and Number of Polling Station 2024-PE, 2024-AE, 2019-PE, 2019-AE, 2014-PE and 2014-AE   Polling Station-wise Electors, Voters & Voters Turnout 2024-PE, 2024-AE, 2019-PE, 2019-AE, 2014-PE and 2014-AE   Polling Station wise Elections Results 2024-PE, 2024-AE, 2019-PE, 2019-AE, 2014-PE & 2014-AE	44-176
	<b>Share of Assembly Constituency</b>	
8	Share of Assembly Constituency - (Vidhan Sabha) in State, District and Parliamentary Constituency - (Lok Sabha)	177
	<b>Socio-Economic Amenities (2011)</b>	
9	Access to Administrative Units   Agricultural, Manufacturing and Industrial Commodities   Demographic Indicators   Education   Health & Manpower   Drinking Water Supply   Sanitation   Entertainment and Recreations Infrastructure   Power   Food Allocation Distribution and Marketing of Agriculture Commodities Infrastructure   Transport and Road Infrastructure   Communication   Banking and Financial Services   Land Use   Irrigation Source	179-193
10	<b>Abbreviation &amp; Sources</b>	195-196
11	<b>Disclaimer</b>	198



Location & Political Map



## Administrative Setup

### List of Village Panchayat & Intermediate Panchayat (Block) Name - 2011

Village Name	Village Panchayat Name	Intermediate Panchayat Name
Abamakta	Abamkta	Warora
Agara	Khokadi	Bhadravati
Ajangaon	Ajangaon	Warora
Akola	Ralgaon	Warora
Alpharalias Satara	Mokhala	Warora
Amadi	Amadi	Warora
Anandvan	Anandvan	Warora
Arjuni	Arjuni	Warora
Arjuni Tukum	Arjuni	Warora
Arvi	Wadgaon	Warora
Asala	Pachgaon	Warora
Ashi	Ashi	Warora
Ashta	Ashta	Bhadravati
Ashti	Tulana	Warora
Ashti Kakade	Ashti Kakade	Bhadravati
Ashti Tukum	Ashti Kakade	Bhadravati
Atmurdi	Armurdi	Warora
Bakharda	Madheli	Warora
Bamarda	Madheli	Warora
Bandara	Borgaon De	Warora
Barang Mokasa	Barang Mokasa	Bhadravati
Barvha	Barvha	Warora
Belgaon	Belgaon	Bhadravati
Belgaon Desh	Armude	Warora
Belora	Yekali	Bhadravati
Bembal Tukum	Waigaon Bhoyar	Warora
Bhamdeli Raiyyatwari	Bhamdeli Rai.	Bhadravati
Bhatala	Bhatala	Warora
Bhatali	Bhatali	Bhadravati

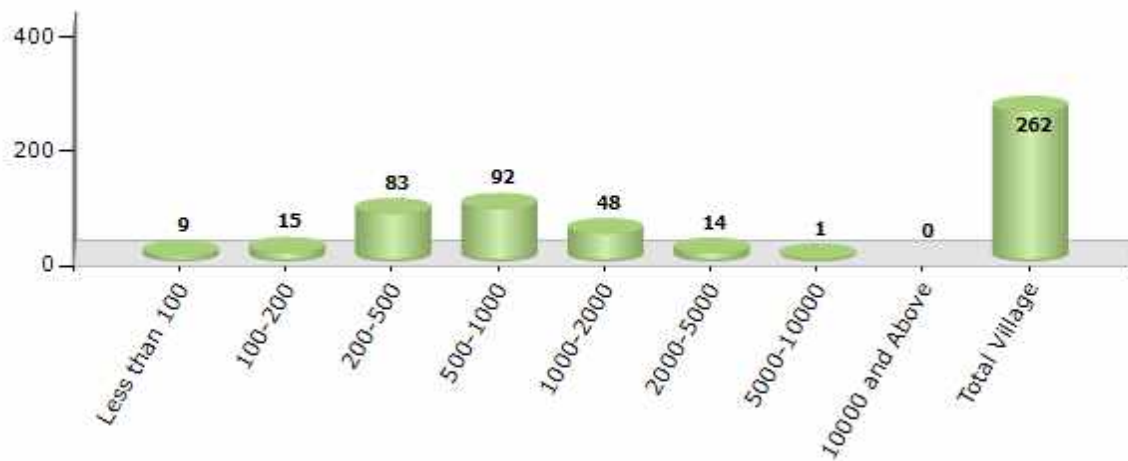
Contd....

Demographics

Number of Villages by Population Size - 2011

Less than 100	100-200	200-500	500-1000	1000-2000	2000-5000	5000-10000	10000 and Above	Total Village
9	15	83	92	48	14	1	0	262

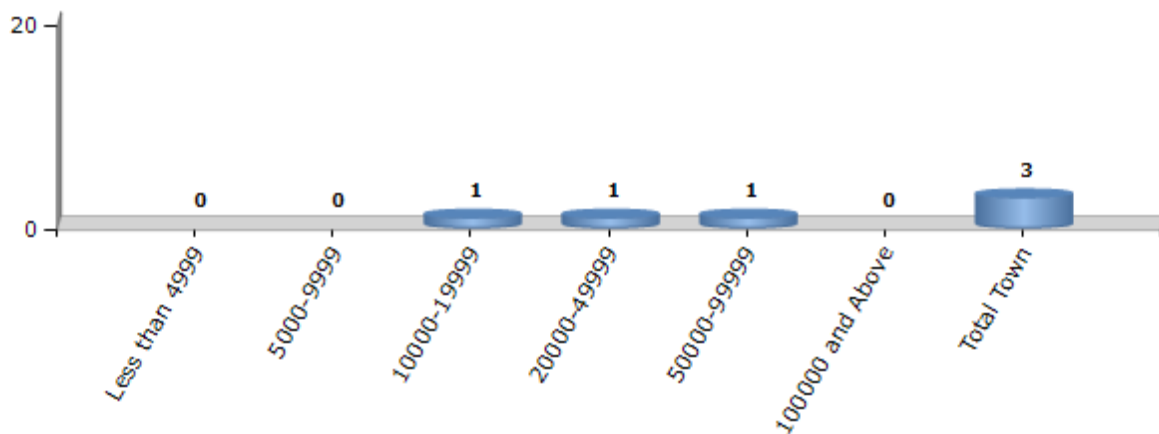
Number of Villages by Population Size - 2011



Number of Towns by Population Size - 2011

Less than 4999	5000-9999	10000-19999	20000-49999	50000-99999	100000 and Above	Total Town
0	0	1	1	1	0	3

Number of Towns by Population Size - 2011

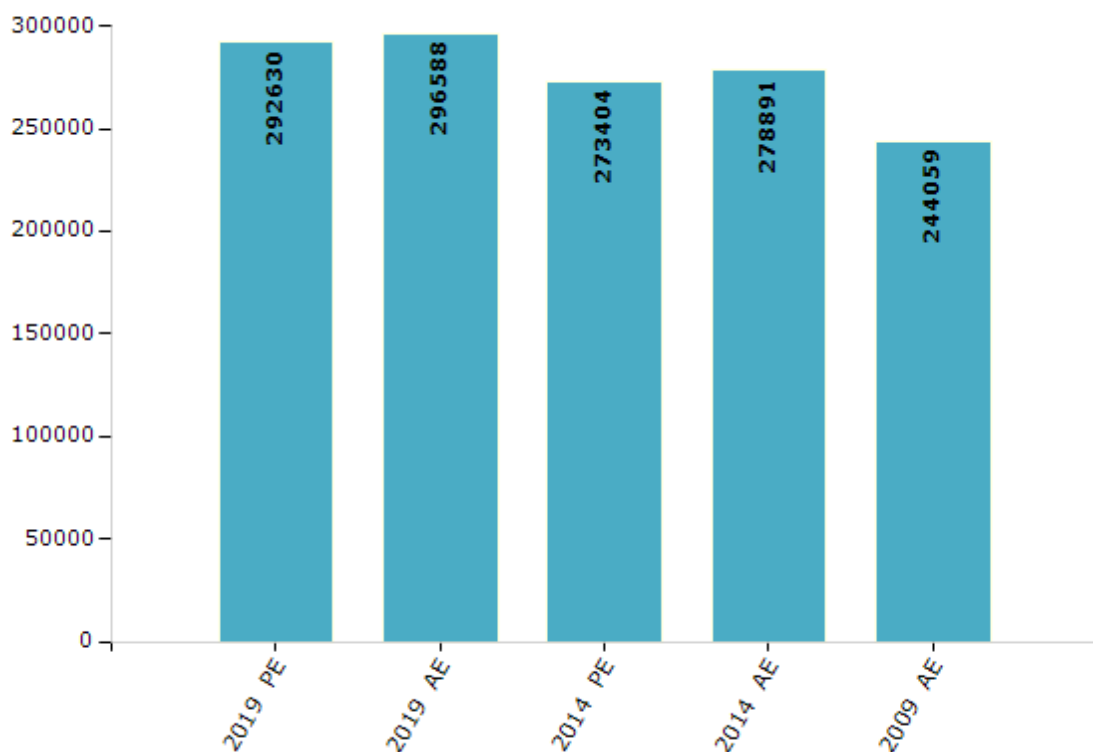


## Electoral Features

### Electors by Male & Female

Year	Male	Female	Others	Total	Year	Male	Female	Others	Total
2019 PE	152029	140599	2	292630	1999 AE	-	-	-	-
2019 AE	153813	142773	2	296588	1995 AE	-	-	-	-
2014 PE	144144	129260	0	273404	1990 AE	-	-	-	-
2014 AE	146541	132350	0	278891	1985 AE	-	-	-	-
2009 PE	-	-	-	-	1980 AE	-	-	-	-
2009 AE	128556	115503	-	244059	1978 AE	-	-	-	-
2004 PE	-	-	-	-	1972 AE	-	-	-	-
2004 AE	-	-	-	-	1967 AE	-	-	-	-
1999 PE	-	-	-	-	1962 AE	-	-	-	-

Number of Electors



Note : AE : Assembly Election, PE : Assembly Segment of Parliamentary Election



## Historical Summary Election Results

### Summary Result of Assembly Election - 2014

Candidate Name	Party	Votes	Votes %
Suresh Alias Balubhau Narayan Dhanorkar	SHS	53877	29.52
Sanjay Wamanrao Deotale	BJP	51873	28.42
Dr.Asawari Vijay Deotale	INC	31033	17
Adv. Bhupendra Wamanrao Raipure	BSP	18759	10.28
Dr. Anil Laxmanrao Bujone	MNS	7981	4.37
Jayant Moreshwar Temurde	NCP	4720	2.59
Dinesh Shivram Padhal	IND	2214	1.21
Vilas Namdeo Parchake	GGP	2015	1.1
Ajay Hirranna Reddy	CPI	1611	0.88
Sunil Nilkanth Khobragade	BBM	1262	0.69
Pappu Deshmukh Alias Predeep Shankarrao Deshmukh	IND	1252	0.69
Rupeshkumar Arjun Ghagi	IND	1127	0.62
Dilip Narayan Darekar	BMUP	1051	0.58
Siddharth Suman Alias Warke Siddharth Bhaurao	RPI	681	0.37
Durga Prashant Bhadgare	IND	439	0.24
Tara Mahadeorao Kale	IND	428	0.23
Lonare Keshav Ramdas	ARP	406	0.22
Sheikh Rajjak Sheikh Rashid	IND	334	0.18
	NOTA	1476	0.81

## Polling Station Level Election Results

### Number and Name of Polling Stations (PS) (2019 AE)

Number of Polling Stations	Name of Polling Stations	Number of Polling Stations	Name of Polling Stations
1	Jilha Parishad Pra. Shala Uttar Bhag	22	Jilha Parishad Pra. Shala
2	Jilha Parishad Pra. Shala Uttar Bhag	23	Jilha Parishad Pra. Shala
3	Jilha Parishad Pra. Shala Dakshin Bhag	24	Jilha Parishad Pra. Shala
4	Gramapanchayat Nagri	25	Jilha Parishad Pra. Shala
5	G. P. Pra. Shala	26	Jilha Parishad Pra. Shala
6	Jilha Parishad Pra. Shala Jamakhula	27	Jilha Parishad Pra. Shala
7	Jilha Parishad Pra. Shala Jamakhula	28	Jilha Parishad Pra. Shala
8	Jilha Parishad Pra. Shala Dakshin Bhag	29	Jilha Parishad Pra. Shala
9	G. P. Pra. Shala. Utar Bhag	30	Jilha Parishad Pra. Shala
10	Jilha Parishad Pra. Shala Baravha	31	Jilha Parishad Pra. Shala
11	Jilha Parishad Pra. Shala	32	Jilha Parishad Pra. Shala
12	Jilha Parishad Pra. Shala Baravha	33	Jilha Parishad Pra. Shala
13	Z.P,Pra.Shala New Building	34	Jilha Parishad Pra. Shala
14	Zilla Parishad Primary School, Wathoda, Room No.	35	Zilla Parishad Primary School, Talegaon
15	Jilha Parishad Pra. Shala	36	Jilha Parishad Pra. Shala
16	Jilha Parishad Pra. Shala	37	Jilha Parishad Pra. Shala
17	Jilha Parishad Pra. Shala	38	Jilha Parishad Pra. Shala
18	Jilha Parishad Pra. Shala	39	Jilha Parishad Pra. Shala
19	Jilha Parishad Pra. Shala	40	Jilha Parishad Pra. Shala
20	Jilha Parishad Pra. Shala	41	Jilha Parishad Pra. Shala
21	Jilha Parishad Pra. Shala	42	Jilha Parishad Pra. Shala

Contd....

**Polling Station Level Election Results**

**Polling Station-wise Votes Secured by Overall Top Five Parties in Warora Assembly in Assembly Election (AE) under Chandrapur Parliamentary Constituency in Maharashtra (2019)**

Number of Polling Station	Winner - Dhanorkar Pratibha Suresh (INC)	Runner-up - Sanjay Wamanrao Deotale (SHS)	3rd - Ramesh Mahadeo Rajurkar (MNS)	4th - Amol Dilip Bawane (VBA)	5th - Ramesh Kawduji Meshram (GGP)	NOTA	Other	Total Votes Secured
36	94	176	87	3	129	4	31	524
37	166	285	74	20	88	4	98	735
38	141	198	33	60	39	2	80	553
39	76	453	21	34	2	6	64	656
40	507	65	47	22	56	7	38	742
41	115	76	2	50	32	3	47	325
42	327	150	12	14	82	6	55	646
43	286	254	31	14	14	6	19	624
44	258	422	141	20	5	7	134	987
45	193	246	194	9	4	11	59	716
46	164	168	216	4	8	5	52	617
47	111	219	90	4	9	7	170	610
48	72	140	107	6	14	0	88	427
49	197	137	101	18	49	8	67	577
50	352	409	97	15	51	8	58	990
51	83	72	37	5	4	3	12	216
52	157	217	67	4	8	5	55	513
53	172	207	84	7	20	4	25	519
54	107	261	52	8	17	5	22	472
55	248	281	140	16	8	7	41	741
56	288	262	65	7	3	6	79	710
57	132	45	51	210	0	1	17	456
58	250	75	57	77	1	7	19	486
59	36	170	42	2	1	5	7	263
60	241	346	69	2	34	7	23	722
61	258	101	69	33	62	5	41	569
62	245	70	86	23	8	9	18	459
63	272	87	75	7	9	7	15	472
64	136	47	19	2	1	2	4	211
65	158	339	47	61	115	11	69	800
66	118	237	49	49	12	6	28	499
67	111	258	52	20	6	6	24	477
68	159	266	28	53	0	11	51	568
69	298	182	87	20	1	4	14	606
70	362	260	165	28	9	14	50	888

Contd....

## Polling Station Level Election Results

### Winner, Runner-up and 3rd Party Position & Winning Margin According to Polling Stations in Warora Assembly in Assembly Election (AE) under Chandrapur Parliamentary Constituency in Maharashtra (2019)

Polling Station Number	Winner Party	Winner Votes (%)	Runner-up Party	Runner-up Votes (%)	Winning Margin Votes (%)	Third Party	Third Party Votes (%)	Other Votes (%)
71	INC	337 (38.56)	MNS	233 (26.66)	104 (11.9)	SHS	198 (22.65)	106 (12.13)
72	SHS	283 (36.38)	INC	246 (31.62)	37 (4.76)	MNS	157 (20.18)	92 (11.83)
73	SHS	205 (33.77)	INC	193 (31.8)	12 (1.97)	MNS	166 (27.35)	43 (7.08)
74	SHS	187 (36.88)	MNS	146 (28.8)	41 (8.08)	INC	139 (27.42)	35 (6.9)
75	MNS	219 (37.69)	INC	177 (30.46)	42 (7.23)	SHS	108 (18.59)	77 (13.25)
76	SHS	220 (36.61)	INC	194 (32.28)	26 (4.33)	MNS	80 (13.31)	107 (17.8)
77	SHS	250 (38.52)	INC	166 (25.58)	84 (12.94)	MNS	130 (20.03)	103 (15.87)
78	SHS	301 (34.84)	INC	201 (23.26)	100 (11.58)	MNS	187 (21.64)	175 (20.25)
79	SHS	285 (41.67)	VBA	260 (38.01)	25 (3.66)	INC	88 (12.87)	51 (7.46)
80	SHS	139 (47.77)	VBA	60 (20.62)	79 (27.15)	INC	49 (16.84)	43 (14.78)
81	SHS	559 (55.4)	INC	216 (21.41)	343 (33.99)	MNS	146 (14.47)	88 (8.72)
82	INC	201 (35.89)	SHS	128 (22.86)	73 (13.03)	MNS	99 (17.68)	132 (23.57)
83	SHS	225 (31.91)	INC	161 (22.84)	64 (9.07)	MNS	152 (21.56)	167 (23.69)
84	MNS	255 (34.09)	INC	190 (25.4)	65 (8.69)	SHS	167 (22.33)	136 (18.18)
85	MNS	310 (35.59)	INC	222 (25.49)	88 (10.1)	SHS	200 (22.96)	139 (15.96)
86	MNS	458 (49.14)	INC	342 (36.7)	116 (12.44)	SHS	79 (8.48)	53 (5.69)
87	MNS	379 (48.47)	INC	230 (29.41)	149 (19.06)	SHS	81 (10.36)	92 (11.76)
88	INC	254 (35.33)	SHS	178 (24.76)	76 (10.57)	IND (DVRD)	94 (13.07)	193 (26.84)
89	SHS	138 (51.49)	INC	110 (41.04)	28 (10.45)	IND (DVRD)	8 (2.99)	12 (4.48)
90	INC	341 (43.89)	SHS	323 (41.57)	18 (2.32)	MNS	73 (9.4)	40 (5.15)
91	INC	313 (44.78)	SHS	271 (38.77)	42 (6.01)	IND (DVRD)	40 (5.72)	75 (10.73)
92	INC	269 (39.33)	SHS	227 (33.19)	42 (6.14)	VBA	68 (9.94)	120 (17.54)
93	SHS	283 (43.01)	INC	225 (34.19)	58 (8.82)	MNS	65 (9.88)	85 (12.92)
94	INC	149 (49.17)	IND (DVRD)	77 (25.41)	72 (23.76)	SHS	57 (18.81)	20 (6.6)
95	IND (DVRD)	430 (51.68)	SHS	335 (40.26)	95 (11.42)	INC	22 (2.64)	45 (5.41)
96	IND (DVRD)	209 (50.85)	SHS	147 (35.77)	62 (15.08)	VBA	23 (5.6)	32 (7.79)
97	INC	289 (37.29)	SHS	188 (24.26)	101 (13.03)	IND (DVRD)	180 (23.23)	118 (15.23)
98	INC	198 (36.26)	SHS	172 (31.5)	26 (4.76)	IND (DVRD)	104 (19.05)	72 (13.19)
99	SHS	429 (55.07)	INC	127 (16.3)	302 (38.77)	VBA	78 (10.01)	145 (18.61)
100	INC	332 (37.99)	MNS	182 (20.82)	150 (17.17)	SHS	162 (18.54)	198 (22.65)
101	INC	217 (32.93)	SHS	194 (29.44)	23 (3.49)	MNS	181 (27.47)	67 (10.17)
102	MNS	203 (34.76)	SHS	170 (29.11)	33 (5.65)	INC	131 (22.43)	80 (13.7)
103	MNS	274 (48.93)	SHS	124 (22.14)	150 (26.79)	INC	105 (18.75)	57 (10.18)
104	MNS	269 (43.11)	SHS	147 (23.56)	122 (19.55)	INC	145 (23.24)	63 (10.1)
105	INC	184 (32.22)	SHS	177 (31)	7 (1.22)	MNS	124 (21.72)	86 (15.06)

Contd....

## Socio-Economic Amenities - Rural

### Access to Education Facilities

Particulars	Number of Villages (% of Population)				
	Available	Not Available	If Not Available (Distance of Nearest Facility)		
			A	B	C
Govt. Primary School	252 (100)	10 (0)	10 (0)	0 (0)	0 (0)
Private Primary School	7 (11)	255 (89)	0 (0)	0 (0)	0 (0)
Govt. Middle School	102 (66)	160 (34)	83 (17)	44 (10)	0 (0)
Private Middle School	13 (14)	249 (86)	23 (5)	10 (3)	0 (0)
Govt. Secondary School	35 (33)	227 (67)	54 (15)	59 (17)	11 (3)
Private Secondary School	10 (12)	252 (88)	58 (16)	36 (11)	4 (2)
Govt. Senior Secondary School	13 (17)	249 (83)	38 (11)	57 (18)	35 (13)
Private Senior Secondary School	3 (3)	259 (97)	28 (8)	46 (17)	42 (13)
Govt. Arts and Science Degree College	0 (0)	262 (100)	5 (3)	23 (8)	87 (30)
Private Arts and Science Degree College	0 (0)	262 (100)	10 (4)	23 (12)	114 (43)
Govt. Engineering College	0 (0)	262 (100)	0 (0)	15 (7)	123 (41)
Private Engineering College	0 (0)	262 (100)	1 (0)	8 (5)	115 (47)
Govt. Medicine College	0 (0)	262 (100)	0 (0)	12 (5)	192 (70)
Private Medicine College	0 (0)	262 (100)	1 (0)	3 (1)	54 (22)
Govt. Management Institute	0 (0)	262 (100)	0 (0)	16 (8)	162 (62)
Private Management Institute	0 (0)	262 (100)	1 (1)	6 (4)	77 (26)
Govt. Polytechnic	0 (0)	262 (100)	4 (1)	33 (15)	153 (55)
Private Polytechnic	0 (0)	262 (100)	4 (2)	8 (5)	60 (21)
Govt. Vocational Training School/ITI	0 (0)	262 (100)	4 (1)	33 (15)	153 (55)
Private Vocational Training School/ITI	0 (0)	262 (100)	4 (2)	8 (5)	60 (21)
Govt. Non Formal Training Centre	0 (0)	262 (100)	0 (0)	16 (8)	162 (62)
Private Non Formal Training Centre	0 (0)	262 (100)	1 (1)	5 (4)	78 (26)
Govt. School For Disabled	0 (0)	262 (100)	0 (0)	10 (5)	168 (65)
Private School For Disabled	0 (0)	262 (100)	1 (1)	6 (4)	77 (26)
Government Others	0 (0)	262 (100)	0 (0)	0 (0)	0 (0)
Private Others	0 (0)	262 (100)	0 (0)	0 (0)	0 (0)

Note : Distance A : Less than 5 km; B : Between 5-10 km; C : 10+ km.; Source : Data Analysis is based on 2011 Census.

## DISCLAIMER

The Terms of Use and Disclaimer of Datanet India Private Limited (hereinafter referred to as "Datanet") for use of this analysis report of **Warora Assembly Constituency (Warora Vidhan Sabha) :-**

1. **Assembly Factbook™** is a Registered Trade Mark owned by Datanet.
2. All the maps are sketched and graphical representation only and have not been drawn to the scale and also not to represent the actual geographical area or boundary of the unit.
3. The data for the aforesaid analysis is based on authentic sources and has been culled from the various publications of Census, CSO and NSSO for district and block level data, various central and state government departments, Central & State Elections Commissions and the concerned Returning Officers' releases, Electoral Rolls, Election results and allied publications, internal assessment, surveys, estimates and analysis. Therefore, certain adjustment of data at micro level may have been done to arrive closer to the macro data.
4. Data have been provided on an "As Is" and "As AVAILABLE" basis
5. The colours shown in the maps or diagram and charts of a particular party, alliance or AC are indicative and do not represent them.
6. This publication which includes maps, sheets, graphs and data would be the property under copyright of Datanet only. The user may use these for its internal study, analysis and research purposes. It's public display, re-selling or any commercial uses by the user are not allowed.
7. Datanet has taken due care and caution in compilation and processing of data and allied information, but does not guarantee the accuracy, adequacy or completeness of any information/analysis and will be not responsible for any errors or omissions or for the results obtained from the use of such information/analysis.
8. All the contents for the publication have been culled from various authentic sources and Datanet reasonably believes such sources to be reliable, but does not make any representations, express or implied as to the accuracy or fitness of use of such information. The information or contents of the information/analysis do not constitute advice and should not be relied upon in making (or refraining from making) any decision. Any reliance placed upon the information provided by Datanet is the sole responsibility and strictly at the user's risk.
9. In no event will Datanet be liable for any damages (including, without limitation, damages for loss of business projects, or loss of profits) arising in contract, tort or otherwise from the use of or inability to use any of its contents, or from any action taken (or refrained from being taken) as a result of using the analysis or any of its contents. Datanet its directors, owners, editors, officials, employees, distributor and agents or any associate will not be liable for any errors in the information contained or any consequences arising from the use of the contents of the provided information/analysis.
10. If any provision of these terms and conditions is held invalid or illegal or unenforceable for any reason by any court of competent jurisdiction, such provision shall be severed and the remainder of provisions of the terms and conditions shall continue in full force and effect as if the Term of Use had been executed with the invalid, illegal or unenforceable provision eliminated.
11. If there are any discrepancies in the information provided, please bring it to attention of Datanet for suitable rectification measures.



**Buy Online This Complete Book At**  
**Datanet India eBooks Store**

[www.indiastatpublications.com](http://www.indiastatpublications.com)

or go directly at

[http://www.indiastatpublications.com/  
Assembly\\_factbook/Maharashtra/Chandrapur/ Warora](http://www.indiastatpublications.com/Assembly_factbook/Maharashtra/Chandrapur/Warora)

**i** indiastat**elections**

