



Maharashtra

Assembly Factbook™

Baglan Assembly Constituency



Key Electoral Data of Baglan
Assembly Constituency (Vidhan Sabha)

Maharashtra

Assembly Factbook™

Baglan Assembly Constituency



Baglan Vidhan Sabha

Editor & Director

Dr. R.K. Thukral

Research Editor

Dr. Shafeeq Rahman

Compiled, Researched and Published by Datanet India Pvt. Ltd.

D-100, 1st Floor,

Okhla Industrial Area, Phase-I,
New Delhi- 110020.

Ph.: 91-11- 43580781-84

Email : support@indiastatpublications.com

Website : www.indiastatelections.com

Online Book Store :

www.indiastatpublications.com

Report No. : AFB/MH-116-0125

ISBN : 978-93-5293-173-6

First Edition : January, 2018

Eighth Updated Edition : January, 2025

Price : Rs. 11500/-

US\$ 310

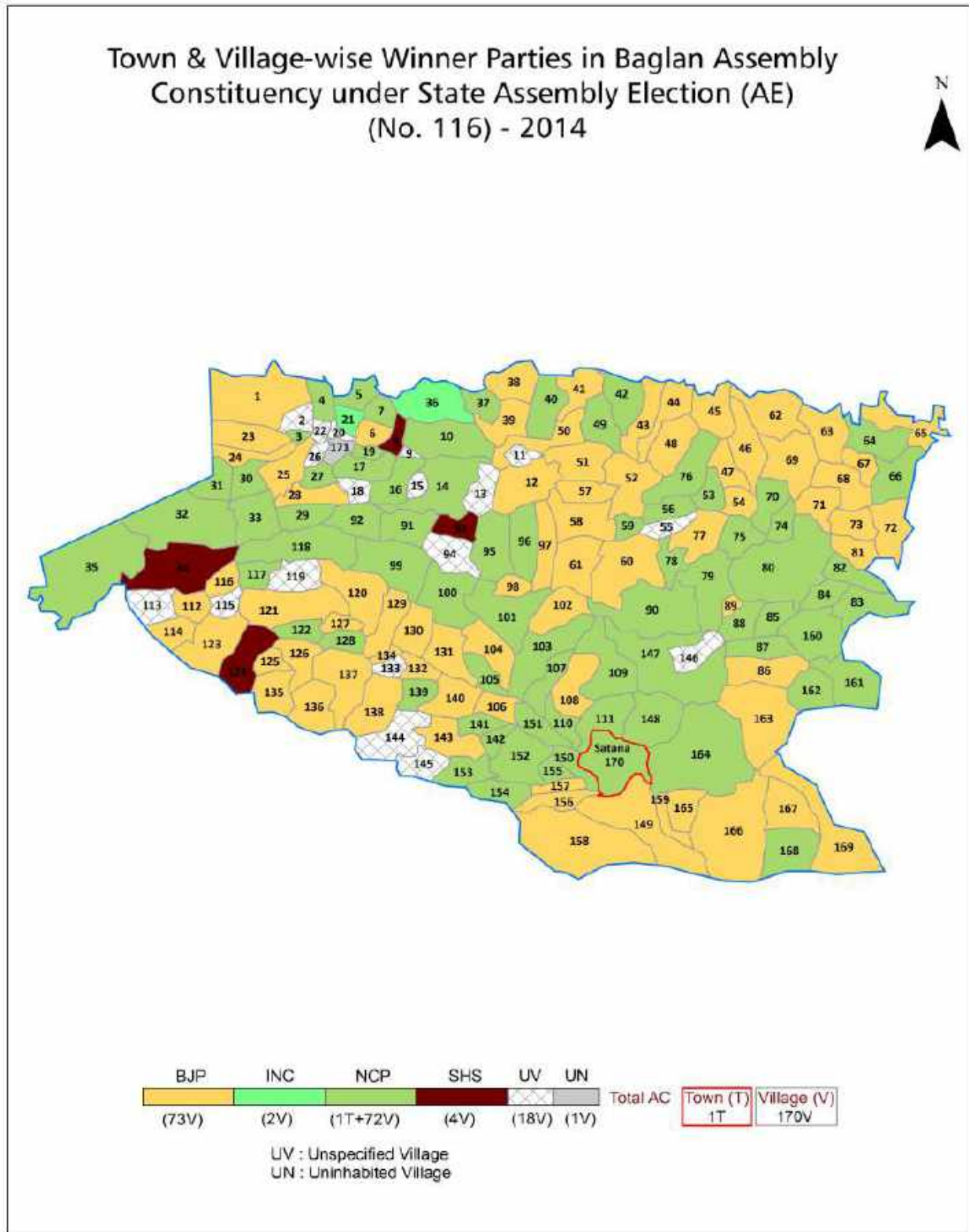
© Datanet India Pvt. Ltd.

All rights reserved. No part of this book may be reproduced, stored in a retrieval system or transmitted in any form or by any means, mechanical photocopying, photographing, scanning, recording or otherwise without the prior written permission of the publisher. Please refer to Disclaimer at page no. 190 for the use of this publication.

Printed in India

No.	Particulars	Page No.
	Introduction	
1	Assembly Constituency - (Vidhan Sabha) at a Glance Features of Assembly as per Delimitation Commission of India (2008)	1-2
	Location and Political Maps	
2	Location Map Boundaries of Assembly Constituency - (Vidhan Sabha in District Boundaries of Assembly Constituency under Parliamentary Constituency - (Lok Sabha) Town & Village-wise Winner Parties- 2024-PE, 2024-AE, 2019-PE, 2019-AE, 2014-PE, 2014-AE	3-10
	Administrative Setup (2011)	
3	District Sub-district Towns Villages Inhabited Villages Uninhabited Villages Village Panchayat Intermediate Panchayat	11-20
	Demographics (2011)	
4	Population Households Rural/Urban Population Towns and Villages by Population Size Sex Ratio (Total & 0-6 Years) Religious Population Social Population Literacy Rate	21-22
	Electoral Features	
5	Important Dates of Last Elections Held Electors by Gender Service Electors Voters Voters Turnout Polling Stations & Average Number of Electors per Polling Station Electors by Age Group Present Elected Representatives	23-28
	Historical Summary Election Results	
6	Vote Share of Major Parties Winning Margin (Number & Percentage Polarity of Parties Summary Result of Assembly Segment of Parliamentary Elections 2024, 2019, 2014, 2009, 2004 and 1999 Summary Result of Assembly Elections 2024, 2019, 2014, 2009, 2004, 1999, 1995, 1990, 1985, 1980, 1978, 1972, 1967 and 1962	29-50
	Polling Station Level Election Results	
7	Name and Number of Polling Station 2024-PE, 2024-AE, 2019-PE, 2019-AE, 2014-PE, 2014-AE Polling Station-wise Electors, Voters & Voters Turnout 2024-PE, 2024-AE, 2019-PE, 2019-AE, 2014-PE, 2014-AE Polling Station wise Elections Results 2024-PE, 2024-AE, 2019-PE, 2019-AE, 2014-PE, 2014-AE	51-168
	Share of Assembly Constituency	
8	Share of Assembly Constituency - (Vidhan Sabha) in State, District and Parliamentary Constituency - (Lok Sabha)	169
	Socio-Economic Amenities (2011)	
9	Access to Administrative Units Agricultural, Manufacturing and Industrial Commodities Demographic Indicators Education Health & Manpower Drinking Water Supply Sanitation Entertainment and Recreations Infrastructure Power Food Allocation Distribution and Marketing of Agriculture Commodities Infrastructure Transport and Road Infrastructure Communication Banking and Financial Services Land Use Irrigation Source	171-185
10	Abbreviation & Sources	187-188
11	Disclaimer	190

Location & Political Map



Administrative Setup

List of Village Panchayat & Intermediate Panchayat (Block) Name - 2011

Village Name	Village Panchayat Name	Intermediate Panchayat Name
Ajande	-	Baglan
Ajmir Saundane	Ajmir Saundan	Baglan
Akhatwade	Akhatwade	Baglan
Aliyabad	-	Baglan
Ambapur	-	Baglan
Ambasan	Ambasan	Baglan
Anandpur	Anandpur	Baglan
Antapur	-	Baglan
Arai	Arai	Baglan
Askheda	Askheda	Baglan
Aundane	Aundane	Baglan
Avhati	Avhati	Baglan
Babhulane	-	Baglan
Bahirane	Bahirane	Baglan
Bhadane	Bhadane	Baglan
Bhakshi	Bhakshi	Baglan
Bhavnagar	Bhavnagar	Baglan
Bhawade	Bhawade	Baglan
Bhildar	Bhildar	Baglan
Bhilwad	-	Baglan
Bhimkhet	-	Baglan
Bhimnagar	-	Baglan
Bhuyane	Karjad	Baglan
Bijorase	Bijorase	Baglan
Bijote	Bijote	Baglan
Bilpuri	Bilpuri	Baglan
Bodhari	Bodhari	Baglan
Bordaiwat	-	Baglan
Borhate	-	Baglan

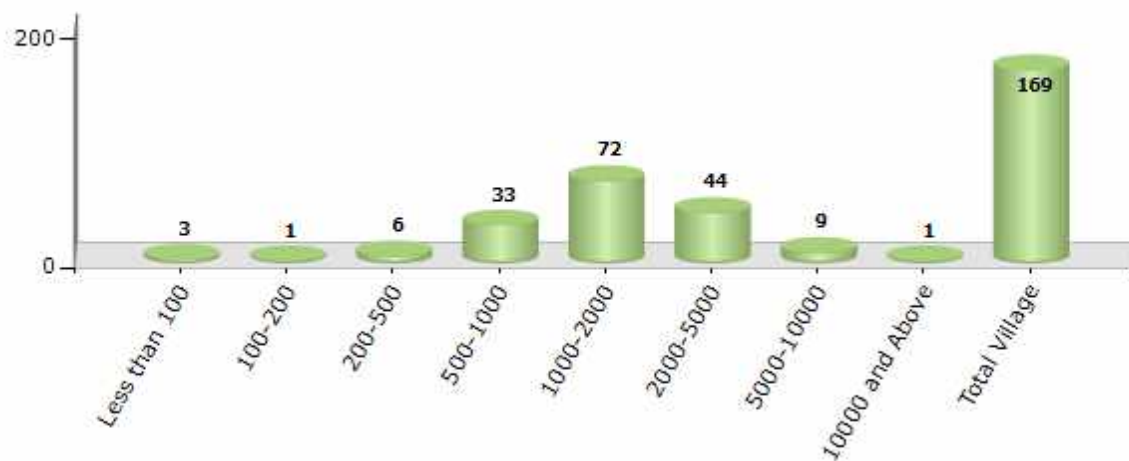
Contd....

Demographics

Number of Villages by Population Size - 2011

Less than 100	100-200	200-500	500-1000	1000-2000	2000-5000	5000-10000	10000 and Above	Total Village
3	1	6	33	72	44	9	1	169

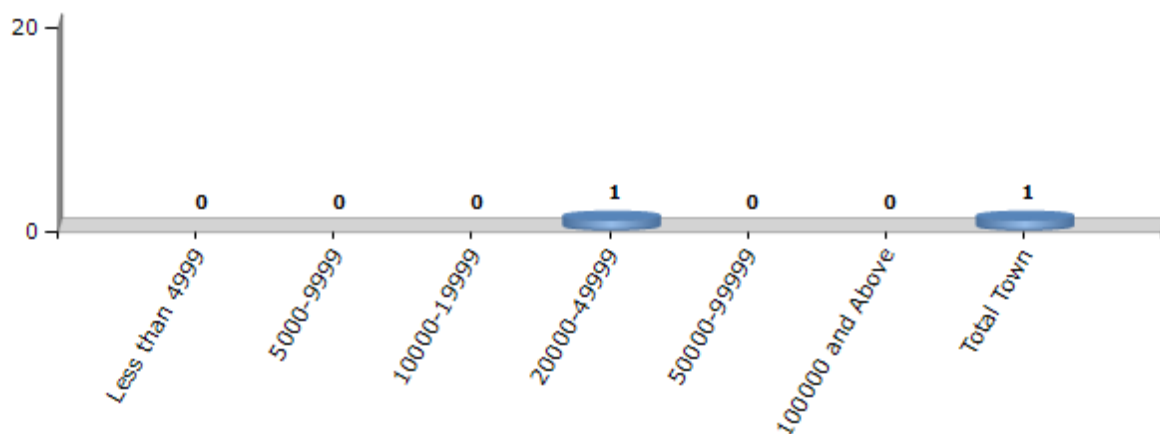
Number of Villages by Population Size - 2011



Number of Towns by Population Size - 2011

Less than 4999	5000-9999	10000-19999	20000-49999	50000-99999	100000 and Above	Total Town
0	0	0	1	0	0	1

Number of Towns by Population Size - 2011

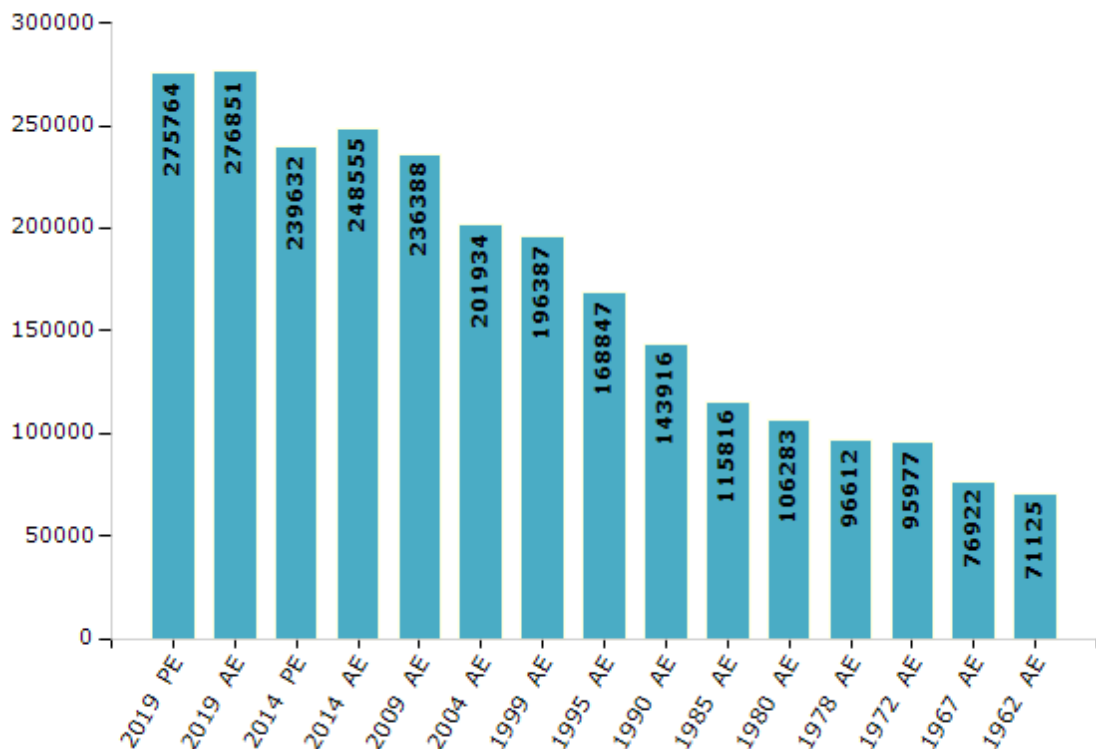


Electoral Features

Electors by Male & Female

Year	Male	Female	Others	Total	Year	Male	Female	Others	Total
2019 PE	144696	131067	1	275764	1999 AE	99701	96686	-	196387
2019 AE	145130	131720	1	276851	1995 AE	86492	82355	-	168847
2014 PE	126798	112834	0	239632	1990 AE	73563	70353	-	143916
2014 AE	131524	117031	0	248555	1985 AE	58147	57669	-	115816
2009 PE	-	-	-	-	1980 AE	53488	52795	-	106283
2009 AE	122332	114056	-	236388	1978 AE	47993	48619	-	96612
2004 PE	-	-	-	-	1972 AE	47279	48698	-	95977
2004 AE	103327	98607	-	201934	1967 AE	-	-	-	76922
1999 PE	-	-	-	-	1962 AE	-	-	-	71125

Number of Electors



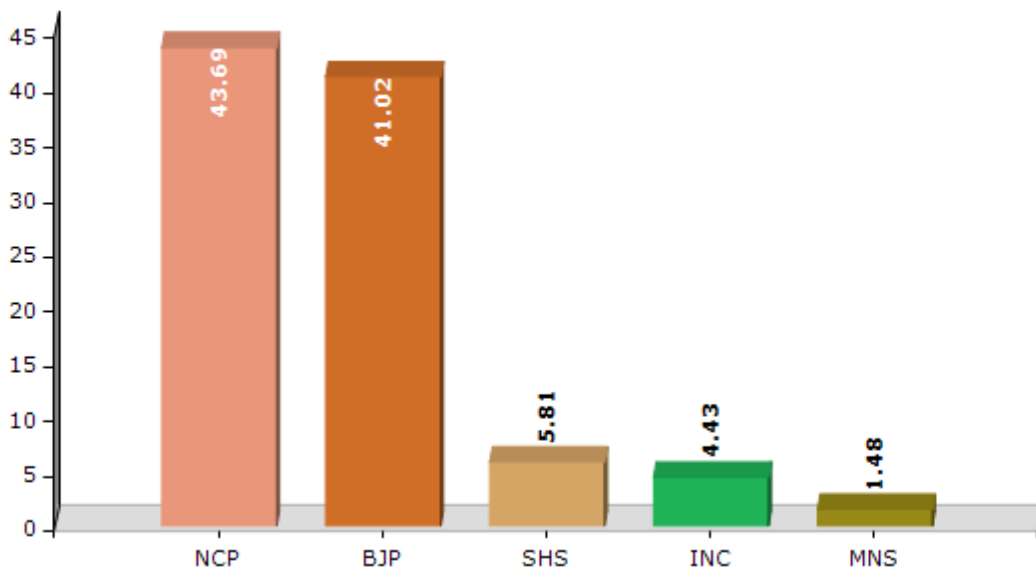
Note : AE : Assembly Election, PE : Assembly Segment of Parliamentary Election

Historical Summary Election Results

Summary Result of Assembly Election - 2014

Candidate Name	Party	Votes	Votes %
Chavan Dipika Sanjay	NCP	68434	43.69
Borse Dilip Manglu	BJP	64253	41.02
Sadhana Vasant Gavli	SHS	9108	5.81
Jayshree Machindra Barde	INC	6946	4.43
Mali Babu Shravan	MNS	2322	1.48
Alka Pandit Mali	BSP	1152	0.74
Shinde Mahesh Trambak	IND	932	0.6
Sonawane Abhiman Fula	IND	811	0.52
More Pramila Somanath	IND	604	0.39
Ahire Shivaji Tryambak	IND	460	0.29
Vandana Ravindra Mali	IND	402	0.26
	NOTA	1212	0.77

Votes Percentage of Top Parties - 2014



Polling Station Level Election Results

Number and Name of Polling Stations (PS) (2019 AE)

Number of Polling Stations	Name of Polling Stations	Number of Polling Stations	Name of Polling Stations
1	Z.P. Primary School North-South Building of west, first room from north	22	Z.P.Primary School, South-North Building, Room No. 1
2	Z.P.Primary School, North South Building, first room from north	23	Z.P.Primary School, East side Room No. 1
3	Z.P.Primary School, West side old room	24	Z.P.Primary School, West side Room No. 1
4	Z.P.Primary School, East side room	25	Z.P.Primary School, first room from West.
5	Z.P.Primary School, East side room	26	Z.P.Primary School, South North Building, first room from North
6	Z.P.Primary School Dhanalepada, hexagonal room	27	Z.P.Primary School North South Building, Third room From North.
7	Z.P.Primary School Golwad, hexagonal room	28	Z.P.Primary School, Room No. 2 (Road side)
8	Z.P.Primary School, south side room	29	Z.P.Primary School, South North Building, fourth room from North.
9	Z.P.Primary School Bhilatipade, North side room No. 1	29A	Z.P.Primary School, South North Building, fourth room from North.
10	Z.P.Primary School Maliwade, first room from North	30	Z.P.Primary School, East West Building first room from East .
11	Z.P.Primary School, First room form South	31	Z.P.Primary School, South-North Building, first room from North.
12	Z.P.Primary School, North-South Building of West sid, Second room from North	32	Sarva Shiksha Abhiyan Hexagonal room .
13	Z.P.Primary School North-South Building of East side, Second room form North	33	Z.P.Primary School, West side Room No. 1
14	Z.P.Primary School, East-West Building, First room from East.	34	Z.P.Primary School Gokulpada, South side Room .
15	Z.P.Primary School, South- North Building, First room from South	35	Z.P.Primary School Haranbari, South-North Building of West, room No. 2
16	Z.P.Primary School, first room form North	36	Z.P.Primary School, East West Building of North side, first room from West.
17	Z.P.Primary School Eklahare, Hexagonal room	37	Z.P.Primary School, west side Room No. 1 (North side door)
18	Z.P.Primary School, South- North Building, North side Room No. 1	38	Z.P.Primary School, South North Building, First room from North .
19	Z.P.Primary School, East-West Room, North side door	39	Z. P. Primary School, North side Room No. 1
20	Z.P.Primary School, first room from South	40	Z. P. Primary School, East West Building, first room From West.
21	Z.P.Primary School, North side room No 1	41	Z.P.Primary School, East side Room No. 1

Contd....

Polling Station Level Election Results

Polling Station-wise Votes Secured by Overall Top Five Parties in Baglan Assembly in Assembly Election (AE) under Dhule Parliamentary Constituency in Maharashtra (2019)

Number of Polling Station	Winner - Dilip Manglu Borse (BJP)	Runner-up - Sau. Dipika Sanjay Chavan (NCP)	3rd - Rakesh Pandurang Ghode (IND)	4th - Gulab Mahadu Gavit (IND)	5th - Pandit Dodha Borse (IND)	NOTA	Other	Total Votes Secured
35	366	124	21	14	5	14	5	549
36	352	241	4	2	0	3	2	604
37	592	71	11	4	2	9	1	690
38	314	118	17	4	1	1	1	456
39	314	123	2	0	3	2	1	445
40	354	116	0	2	5	2	2	481
41	585	177	4	11	3	7	1	788
42	562	294	7	3	8	8	1	883
43	368	217	1	1	3	2	1	593
44	454	188	12	2	6	5	4	671
45	386	399	10	2	7	2	2	808
46	313	206	8	2	3	1	1	534
47	276	174	9	4	3	5	7	478
48	374	237	7	9	4	3	1	635
49	839	191	8	2	4	5	0	1049
50	108	490	24	1	0	2	4	629
51	192	409	21	4	7	5	1	639
52	162	218	5	1	3	0	0	389
53	172	336	7	3	48	0	2	568
54	218	143	18	12	61	14	7	473
55	349	339	2	6	3	1	1	701
56	536	37	0	1	1	2	4	581
57	394	264	16	4	5	6	8	697
58	261	252	28	1	2	3	1	548
59	322	286	19	3	2	8	10	650
60	390	173	12	6	2	8	3	594
61	357	325	4	1	2	4	3	696
62	344	293	8	0	2	3	3	653
63	450	276	32	7	3	6	3	777
64	454	320	29	9	1	5	4	822
65	416	327	15	4	6	8	4	780
66	291	415	12	1	3	8	8	738
67	273	349	21	0	1	4	1	649
68	189	356	27	7	7	11	4	601
69	91	179	15	1	2	10	10	308

Contd....

Polling Station Level Election Results

Winner, Runner-up and 3rd Party Position & Winning Margin According to Polling Stations in Baglan Assembly in Assembly Election (AE) under Dhule Parliamentary Constituency in Maharashtra (2019)

Polling Station Number	Winner Party	Winner Votes (%)	Runner-up Party	Runner-up Votes (%)	Winning Margin Votes (%)	Third Party	Third Party Votes (%)	Other Votes (%)
70	BJP	375 (67.45)	NCP	152 (27.34)	223 (40.11)	BSP	7 (1.26)	22 (3.96)
71	BJP	319 (53.43)	NCP	231 (38.69)	88 (14.74)	IND (PDB)	8 (1.34)	39 (6.53)
72	BJP	338 (51.6)	NCP	260 (39.69)	78 (11.91)	IND (GMG)	12 (1.83)	45 (6.87)
73	BJP	325 (53.28)	NCP	239 (39.18)	86 (14.1)	IND (GMG)	10 (1.64)	36 (5.9)
74	BJP	328 (61.08)	NCP	164 (30.54)	164 (30.54)	IND (PDB)	11 (2.05)	34 (6.33)
75	NCP	213 (60.51)	BJP	107 (30.4)	106 (30.11)	IND (GMG)	7 (1.99)	25 (7.1)
76	BJP	252 (87.8)	NCP	15 (5.23)	237 (82.57)	IND (PDB)	10 (3.48)	10 (3.48)
77	BJP	177 (48.76)	NCP	142 (39.12)	35 (9.64)	IND (RPG)	29 (7.99)	15 (4.13)
78	BJP	385 (85.56)	NCP	52 (11.56)	333 (74)	IND (GMG)	6 (1.33)	7 (1.56)
79	BJP	309 (50.08)	NCP	301 (48.78)	8 (1.3)	BSP	2 (0.32)	5 (0.81)
80	BJP	510 (66.15)	NCP	242 (31.39)	268 (34.76)	IND (PDB)	6 (0.78)	13 (1.69)
81	NCP	240 (49.48)	BJP	225 (46.39)	15 (3.09)	IND (RPG)	10 (2.06)	10 (2.06)
82	BJP	283 (47.17)	NCP	279 (46.5)	4 (0.67)	IND (RPG)	19 (3.17)	19 (3.17)
83	NCP	274 (57.44)	BJP	169 (35.43)	105 (22.01)	IND (RPG)	15 (3.14)	19 (3.98)
84	NCP	381 (58.71)	BJP	232 (35.75)	149 (22.96)	IND (RPG)	19 (2.93)	17 (2.62)
85	BJP	223 (47.96)	NCP	212 (45.59)	11 (2.37)	IND (RPG)	13 (2.8)	17 (3.66)
86	BJP	329 (47.89)	NCP	325 (47.31)	4 (0.58)	IND (RPG)	13 (1.89)	20 (2.91)
87	BJP	304 (65.1)	NCP	152 (32.55)	152 (32.55)	IND (RPG)	4 (0.86)	7 (1.5)
88	BJP	327 (53)	NCP	176 (28.53)	151 (24.47)	IND (RPG)	50 (8.1)	64 (10.37)
89	NCP	265 (53.54)	BJP	217 (43.84)	48 (9.7)	IND (RPG)	6 (1.21)	7 (1.41)
90	BJP	395 (72.74)	NCP	133 (24.49)	262 (48.25)	IND (RPG)	6 (1.1)	9 (1.66)
91	BJP	429 (76.47)	NCP	107 (19.07)	322 (57.4)	IND (RPG)	7 (1.25)	18 (3.21)
92	BJP	390 (58.04)	NCP	258 (38.39)	132 (19.65)	IND (RPG)	10 (1.49)	14 (2.08)
93	NCP	391 (48.94)	BJP	389 (48.69)	2 (0.25)	IND (RPG)	11 (1.38)	8 (1)
94	BJP	409 (64.31)	NCP	212 (33.33)	197 (30.98)	IND (RPG)	6 (0.94)	9 (1.42)
95	BJP	407 (56.37)	NCP	299 (41.41)	108 (14.96)	IND (RPG)	6 (0.83)	10 (1.39)
96	BJP	315 (50.56)	NCP	293 (47.03)	22 (3.53)	IND (RPG)	9 (1.44)	6 (0.96)
97	BJP	474 (59.1)	NCP	286 (35.66)	188 (23.44)	IND (PDB)	9 (1.12)	33 (4.11)
98	BJP	488 (66.58)	NCP	214 (29.2)	274 (37.38)	IND (PDB)	12 (1.64)	19 (2.59)
99	BJP	246 (54.67)	NCP	190 (42.22)	56 (12.45)	IND (RPG)	6 (1.33)	8 (1.78)
100	BJP	319 (47.47)	NCP	302 (44.94)	17 (2.53)	IND (RPG)	36 (5.36)	15 (2.23)
101	BJP	209 (50.24)	NCP	174 (41.83)	35 (8.41)	IND (RPG)	29 (6.97)	4 (0.96)
102	BJP	219 (62.75)	NCP	113 (32.38)	106 (30.37)	IND (RPG)	8 (2.29)	9 (2.58)
103	BJP	244 (71.35)	NCP	87 (25.44)	157 (45.91)	IND (GMG)	4 (1.17)	7 (2.05)
104	BJP	292 (49.41)	NCP	280 (47.38)	12 (2.03)	IND (RPG)	12 (2.03)	7 (1.18)

Contd....

Socio-Economic Amenities - Rural

Access to Education Facilities

Particulars	Number of Villages (% of Population)				
	Available	Not Available	If Not Available (Distance of Nearest Facility)		
			A	B	C
Govt. Primary School	166 (100)	3 (0)	0 (0)	3 (0)	0 (0)
Private Primary School	5 (12)	164 (88)	0 (0)	0 (0)	0 (0)
Govt. Middle School	103 (83)	66 (17)	30 (10)	8 (2)	14 (2)
Private Middle School	4 (9)	165 (91)	8 (2)	5 (1)	0 (0)
Govt. Secondary School	57 (58)	112 (42)	21 (8)	14 (4)	20 (9)
Private Secondary School	6 (7)	163 (93)	38 (14)	14 (4)	1 (0)
Govt. Senior Secondary School	19 (31)	150 (69)	6 (3)	24 (14)	27 (9)
Private Senior Secondary School	1 (1)	168 (99)	25 (12)	39 (19)	28 (11)
Govt. Arts and Science Degree College	1 (5)	168 (95)	5 (3)	15 (11)	41 (24)
Private Arts and Science Degree College	0 (0)	169 (100)	14 (6)	29 (22)	64 (30)
Govt. Engineering College	0 (0)	169 (100)	1 (1)	2 (3)	78 (46)
Private Engineering College	0 (0)	169 (100)	0 (0)	3 (3)	85 (47)
Govt. Medicine College	0 (0)	169 (100)	0 (0)	1 (0)	88 (58)
Private Medicine College	0 (0)	169 (100)	2 (1)	1 (1)	77 (40)
Govt. Management Institute	0 (0)	169 (100)	0 (0)	1 (0)	88 (58)
Private Management Institute	0 (0)	169 (100)	2 (1)	1 (1)	77 (40)
Govt. Polytechnic	0 (0)	169 (100)	0 (0)	1 (1)	89 (58)
Private Polytechnic	0 (0)	169 (100)	0 (0)	3 (3)	76 (39)
Govt. Vocational Training School/ITI	3 (6)	166 (94)	7 (3)	16 (12)	97 (50)
Private Vocational Training School/ITI	1 (0)	168 (100)	1 (1)	9 (8)	35 (20)
Govt. Non Formal Training Centre	0 (0)	169 (100)	2 (1)	11 (8)	125 (74)
Private Non Formal Training Centre	0 (0)	169 (100)	0 (0)	1 (0)	30 (17)
Govt. School For Disabled	1 (2)	168 (98)	1 (1)	1 (1)	78 (45)
Private School For Disabled	0 (0)	169 (100)	4 (3)	16 (15)	68 (33)
Government Others	0 (0)	169 (100)	0 (0)	0 (0)	0 (0)
Private Others	16 (4)	153 (96)	0 (0)	0 (0)	0 (0)

Note : Distance A : Less than 5 km; B : Between 5-10 km; C : 10+ km.; Source : Data Analysis is based on 2011 Census.

DISCLAIMER

The Terms of Use and Disclaimer of Datanet India Private Limited (hereinafter referred to as "Datanet") for use of this analysis report of **Baglan Assembly Constituency (Baglan Vidhan Sabha) :-**

1. **Assembly Factbook™** is a Registered Trade Mark owned by Datanet.
2. All the maps are sketched and graphical representation only and have not been drawn to the scale and also not to represent the actual geographical area or boundary of the unit.
3. The data for the aforesaid analysis is based on authentic sources and has been culled from the various publications of Census, CSO and NSSO for district and block level data, various central and state government departments, Central & State Elections Commissions and the concerned Returning Officers' releases, Electoral Rolls, Election results and allied publications, internal assessment, surveys, estimates and analysis. Therefore, certain adjustment of data at micro level may have been done to arrive closer to the macro data.
4. Data have been provided on an "As Is" and "As AVAILABLE" basis
5. The colours shown in the maps or diagram and charts of a particular party, alliance or AC are indicative and do not represent them.
6. This publication which includes maps, sheets, graphs and data would be the property under copyright of Datanet only. The user may use these for its internal study, analysis and research purposes. It's public display, re-selling or any commercial uses by the user are not allowed.
7. Datanet has taken due care and caution in compilation and processing of data and allied information, but does not guarantee the accuracy, adequacy or completeness of any information/analysis and will be not responsible for any errors or omissions or for the results obtained from the use of such information/analysis.
8. All the contents for the publication have been culled from various authentic sources and Datanet reasonably believes such sources to be reliable, but does not make any representations, express or implied as to the accuracy or fitness of use of such information. The information or contents of the information/analysis do not constitute advice and should not be relied upon in making (or refraining from making) any decision. Any reliance placed upon the information provided by Datanet is the sole responsibility and strictly at the user's risk.
9. In no event will Datanet be liable for any damages (including, without limitation, damages for loss of business projects, or loss of profits) arising in contract, tort or otherwise from the use of or inability to use any of its contents, or from any action taken (or refrained from being taken) as a result of using the analysis or any of its contents. Datanet its directors, owners, editors, officials, employees, distributor and agents or any associate will not be liable for any errors in the information contained or any consequences arising from the use of the contents of the provided information/analysis.
10. If any provision of these terms and conditions is held invalid or illegal or unenforceable for any reason by any court of competent jurisdiction, such provision shall be severed and the remainder of provisions of the terms and conditions shall continue in full force and effect as if the Term of Use had been executed with the invalid, illegal or unenforceable provision eliminated.
11. If there are any discrepancies in the information provided, please bring it to attention of Datanet for suitable rectification measures.

**Buy Online This Complete Book At
Datanet India eBooks Store**

www.indiastatpublications.com

or go directly at

[http://www.indiastatpublications.com/
Assembly_factbook/Maharashtra/Dhule/ Baglan](http://www.indiastatpublications.com/Assembly_factbook/Maharashtra/Dhule/Baglan)

 **indiastat**elections

ISBN - 978-93-5293-173-6

