



Maharashtra

Assembly Factbook™

Dhule Rural Assembly Constituency



Key Electoral Data of Dhule Rural
Assembly Constituency (Vidhan Sabha)

Maharashtra
Assembly FactbookTM
Dhule Rural Assembly Constituency



Dhule Rural Vidhan Sabha

Editor & Director

Dr. R.K. Thukral

Research Editor

Dr. Shafeeq Rahman

Compiled, Researched and Published by Datanet India Pvt. Ltd.

D-100, 1st Floor,

Okhla Industrial Area, Phase-I,
New Delhi- 110020.

Ph.: 91-11- 43580781-84

Email : support@indiastatpublications.com

Website : www.indiastatelections.com

Online Book Store :

www.indiastatpublications.com

Report No. : AFB/MH-006-0125

ISBN : 978-93-5293-209-2

First Edition : January, 2018

Eighth Updated Edition : January, 2025

Price : Rs. 11500/-

US\$ 310

© Datanet India Pvt. Ltd.

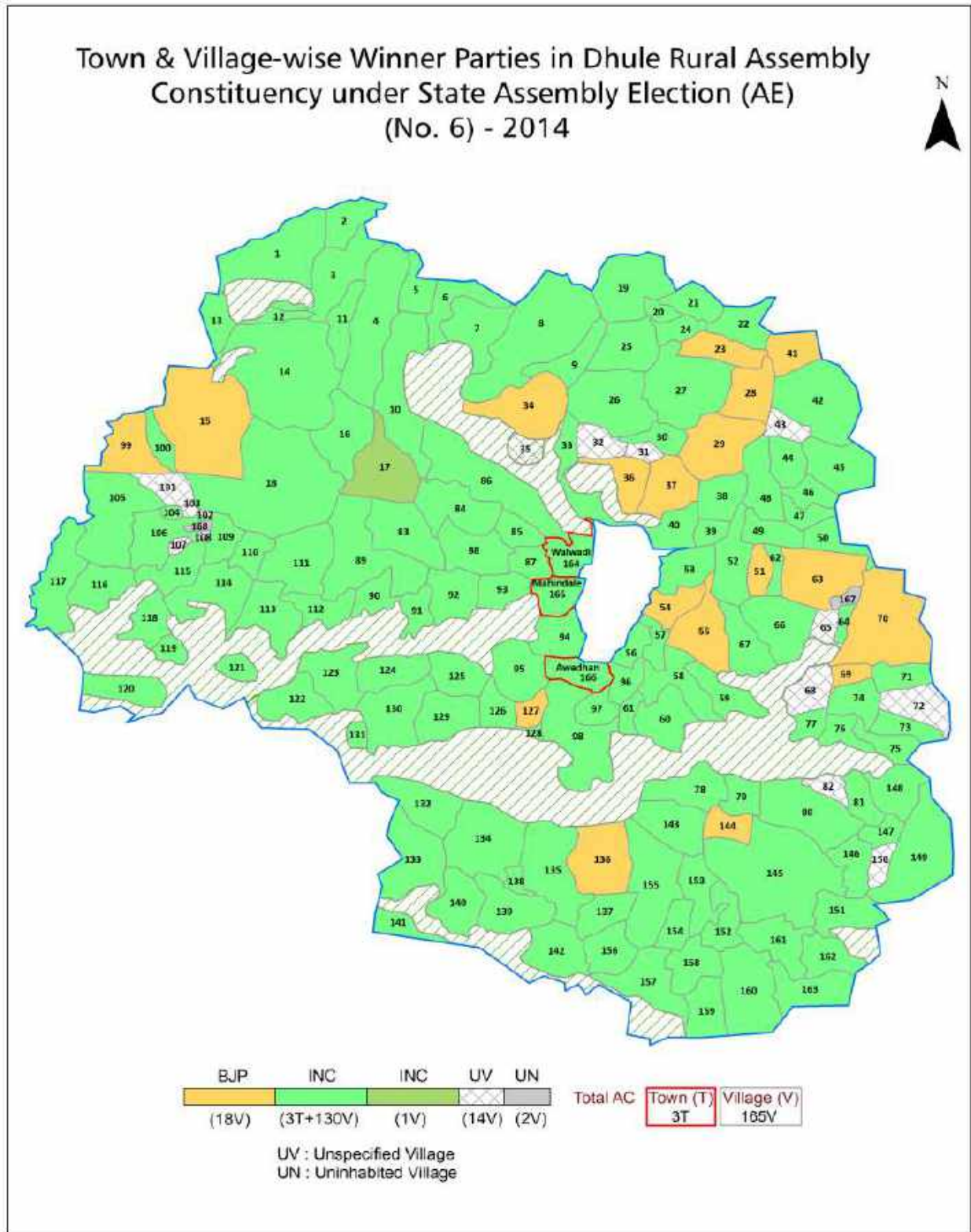
All rights reserved. No part of this book may be reproduced, stored in a retrieval system or transmitted in any form or by any means, mechanical photocopying, photographing, scanning, recording or otherwise without the prior written permission of the publisher. Please refer to Disclaimer at page no. 213 for the use of this publication.

Printed in India

Contents

No.	Particulars	Page No.
	Introduction	
1	Assembly Constituency - (Vidhan Sabha) at a Glance Features of Assembly as per Delimitation Commission of India (2008)	1-2
	Location and Political Maps	
2	Location Map Boundaries of Assembly Constituency - (Vidhan Sabha in District Boundaries of Assembly Constituency under Parliamentary Constituency - (Lok Sabha) Town & Village-wise Winner Parties- 2024-PE, 2024-AE, 2019-PE, 2019-AE, 2014-PE, 2014-AE	3-10
	Administrative Setup (2011)	
3	District Sub-district Towns Villages Inhabited Villages Uninhabited Villages Village Panchayat Intermediate Panchayat	11-19
	Demographics (2011)	
4	Population Households Rural/Urban Population Towns and Villages by Population Size Sex Ratio (Total & 0-6 Years) Religious Population Social Population Literacy Rate	20-21
	Electoral Features	
5	Important Dates of Last Elections Held Electors by Gender Service Electors Voters Voters Turnout Polling Stations & Average Number of Electors per Polling Station Electors by Age Group Present Elected Representatives	22-27
	Historical Summary Election Results	
6	Vote Share of Major Parties Winning Margin (Number & Percentage Polarity of Parties Summary Result of Assembly Segment of Parliamentary Elections 2024, 2019, 2014 and 2009 Summary Result of Assembly Elections 2024, 2019, 2014 and 2009	28-37
	Polling Station Level Election Results	
7	Name and Number of Polling Station 2024-PE, 2024-AE, 2019-PE, 2019-AE, 2014-PE, 2014-AE Polling Station-wise Electors, Voters & Voters Turnout 2024-PE, 2024-AE, 2019-PE, 2019-AE, 2014-PE, 2014-AE Polling Station wise Elections Results 2024-PE, 2024-AE, 2019-PE, 2019-AE, 2014-PE, 2014-AE	38-191
	Share of Assembly Constituency	
8	Share of Assembly Constituency - (Vidhan Sabha) in State, District and Parliamentary Constituency - (Lok Sabha)	192
	Socio-Economic Amenities (2011)	
9	Access to Administrative Units Agricultural, Manufacturing and Industrial Commodities Demographic Indicators Education Health & Manpower Drinking Water Supply Sanitation Entertainment and Recreations Infrastructure Power Food Allocation Distribution and Marketing of Agriculture Commodities Infrastructure Transport and Road Infrastructure Communication Banking and Financial Services Land Use Irrigation Source	194-208
10	Abbreviation & Sources	210-211
11	Disclaimer	213

Location & Political Map



Administrative Setup

List of Village Panchayat & Intermediate Panchayat (Block) Name - 2011

Village Name	Village Panchayat Name	Intermediate Panchayat Name
Ajang	Ajang	Dhule
Ajnale	Ajnale	Dhule
Aklad	Aklad	Dhule
Ambode	Ambode	Dhule
Amdad	Amdad	Dhule
Anakwadi	Anakwadi	Dhule
Anchade	Anchade	Dhule
Anchade Tanda	Anchade Tande	Dhule
Arni	Arni	Dhule
Arvi	Arvi	Dhule
Babhulwadi	Babhulwadi	Dhule
Babre	Babre	Dhule
Balapur	Balapur	Dhule
Balhane	Balhane	Dhule
Bamburle.pr.ner.	Bamburle.Pr.Ner	Dhule
Behed	Behed	Dhule
Bendrepada	Bendrepada	Dhule
Bhadane	Bhadane	Dhule
Bhirdai	Bhirdai	Dhule
Bhirdane	Bhirdane	Dhule
Bhokar	Bhokar	Dhule
Biladi	-	Dhule
Bodgaon	Bodgaon	Dhule
Boris	Boris	Dhule
Borkund	Borkund	Dhule
Borsule	Borsule	Dhule
Borvihir	Borvihir	Dhule
Burzad	Burzad	Dhule
Chande	Chande	Dhule

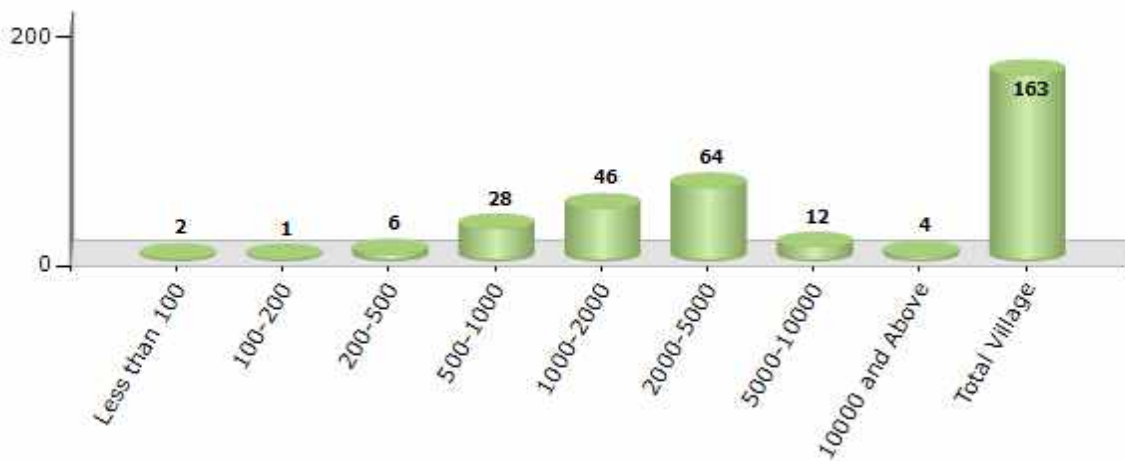
Contd....

Demographics

Number of Villages by Population Size - 2011

Less than 100	100-200	200-500	500-1000	1000-2000	2000-5000	5000-10000	10000 and Above	Total Village
2	1	6	28	46	64	12	4	163

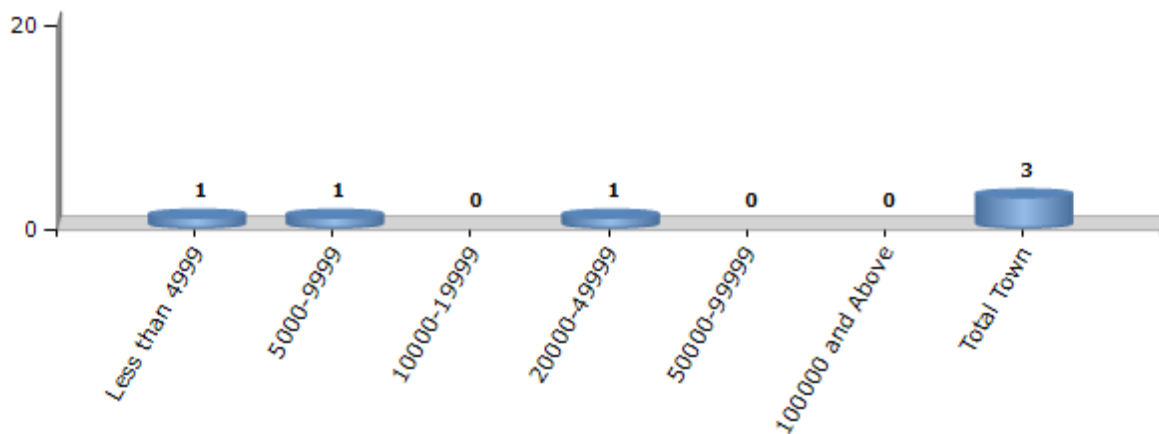
Number of Villages by Population Size - 2011



Number of Towns by Population Size - 2011

Less than 4999	5000-9999	10000-19999	20000-49999	50000-99999	100000 and Above	Total Town
1	1	0	1	0	0	3

Number of Towns by Population Size - 2011

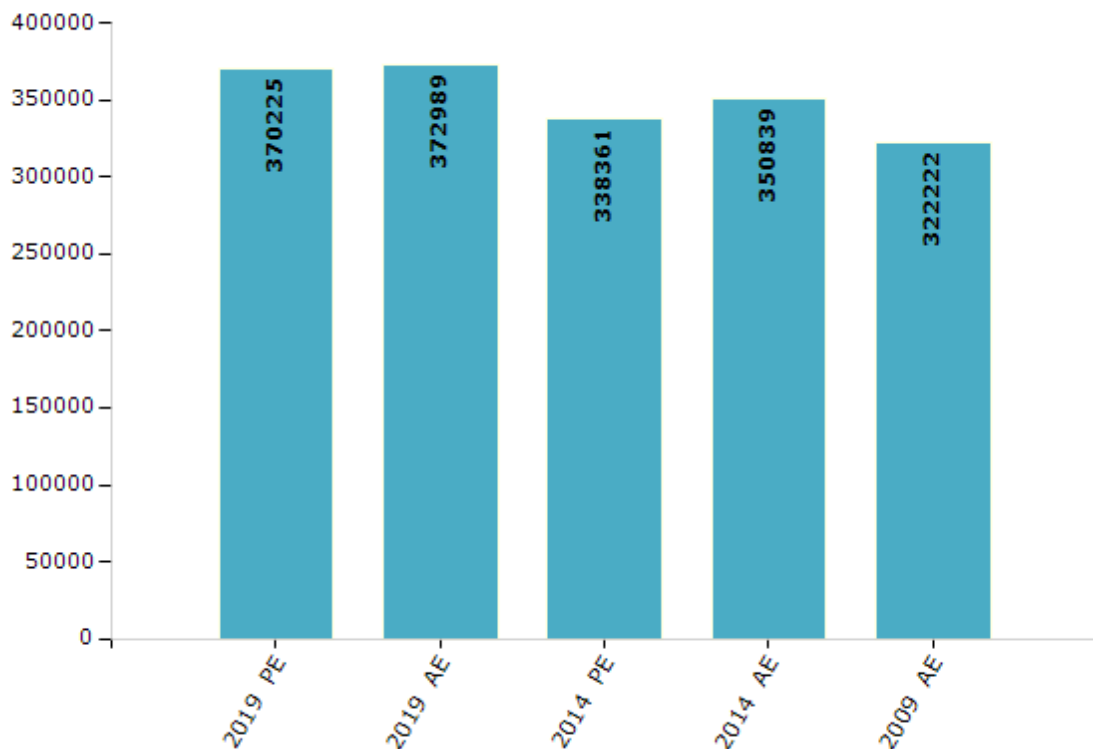


Electoral Features

Electors by Male & Female

Year	Male	Female	Others	Total	Year	Male	Female	Others	Total
2019 PE	193144	177080	1	370225	1999 AE	-	-	-	-
2019 AE	194328	178660	1	372989	1995 AE	-	-	-	-
2014 PE	176752	161607	2	338361	1990 AE	-	-	-	-
2014 AE	182812	168025	2	350839	1985 AE	-	-	-	-
2009 PE	-	-	-	-	1980 AE	-	-	-	-
2009 AE	164703	157519	-	322222	1978 AE	-	-	-	-
2004 PE	-	-	-	-	1972 AE	-	-	-	-
2004 AE	-	-	-	-	1967 AE	-	-	-	-
1999 PE	-	-	-	-	1962 AE	-	-	-	-

Number of Electors



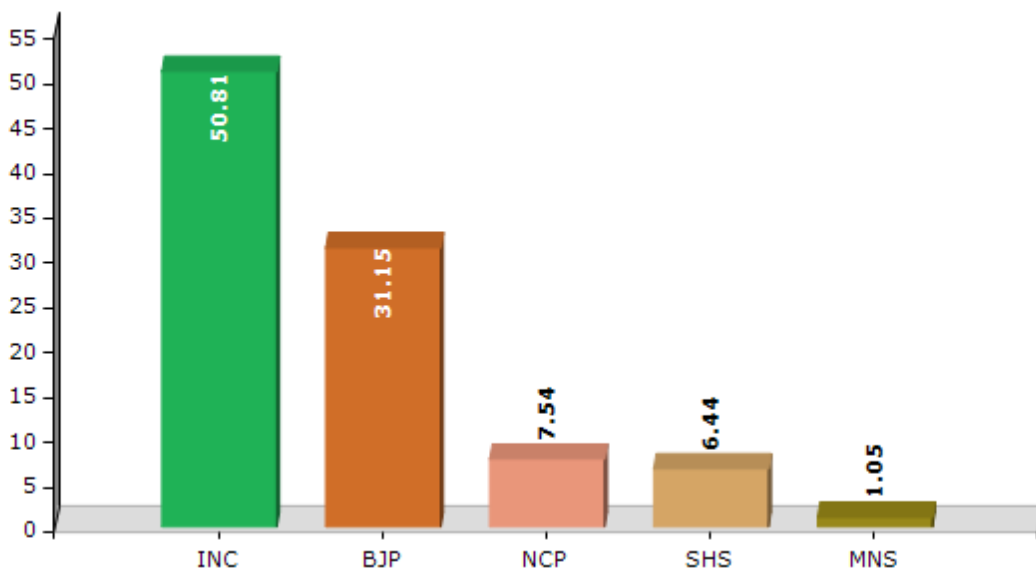
Note : AE : Assembly Election, PE : Assembly Segment of Parliamentary Election

Historical Summary Election Results

Summary Result of Assembly Election - 2014

Candidate Name	Party	Votes	Votes %
Kunal (Baba) Rohidas Patil	INC	119094	50.81
Bhadane Manohar Dattatray	BJP	73012	31.15
Patil Kiran Gulabrao	NCP	17682	7.54
Prof.Patil Sharad Madhavrao	SHS	15093	6.44
Ajay Govindrao Mali	MNS	2452	1.05
Chavhan Raj Jagannath	BSP	2199	0.94
Arun Krishnarao Patil	STBP	1203	0.51
Mali Dinkar Sadashiv	IND	889	0.38
Ambar Mahadu Malich	IND	603	0.26
Rajdeep Bhatu Agale	BMUP	466	0.2
	NOTA	1676	0.72

Votes Percentage of Top Parties - 2014



Polling Station Level Election Results

Number and Name of Polling Stations (PS) (2019 AE)

Number of Polling Stations	Name of Polling Stations	Number of Polling Stations	Name of Polling Stations
1	Z.P. Girls School Western Building Room No.1	22	Z.P. Primary School Burzad Room No. 2
2	Z.P. Girls School Western Building Room No.3	23	Z.P. Primary School Burzad Room No. 3
3	Z.P. Marathi Boys School Southern Building East Side Room.No.1	24	Z.P. Primary School Vadane Room No. 1
4	Z.P. Marathi Boys School Southern Building East Side Room.No.2	25	Z.P. Primary School Vadane Room No. 2
5	Z.P. Marathi Boys School Building Room.No.6	26	Z.P. Primary School Nandane Room No. 1
6	Z.P. Marathi Boys School Building Room.No.5	27	Z.P. Primary School Nandane Room No. 2
7	Z.P. Primary School Saitale Room No. 1	28	Z.P. Primary School Nandane Room No. 3
8	Z.P. Primary School Saitale Room.No.2	29	Z.P. Primary School Eastern Room No. 2 Sayane
9	Z.P. Primary School Rami Room No. 1	30	Z.P. Primary School Western Room No. 1 Sayane
10	Z.P. Primary School Rami Room No. 2	31	Z.P. Primary School Room No. 1 Mehergaon
11	Z.P. School Navekothare Room No. 2	32	Z.P. Primary School Room No. 2 Mehergaon
12	Z.P. Primary School Behed Room No. 1	33	Z.P. Primary School Room No. 4 Mehergaon
13	Z.P. Primary School Northern Building Room No. 1	34	Z. P. Primary School Room No. 1 Kavathi
14	Z. P. Primary School Northern Building Room No. 2	35	Z. P. Primary School Room No. 2 Kavathi
15	New English School Boris Southern Building Room No. 1	36	Z.P. Primary School Southern Building Room No. 1 Chinchvar
16	New English School Boris Southern Building Room No.2	37	Z.P Primary School Southern Building Room No. 2 Chinchvar
17	New English School Boris Southern Building Room No. 3	38	Z.P. Primary School Southern Building Room.No.3 Chinchvar
18	Z.P. Primary School Borsule	39	Z.P. Primary School Room No. 1 Navalane
19	Z.P. Primary School, Northern building from westside Room.No.3	40	Z.P. Primary School Room No. 2 Navalane
20	Z.P. Primary School Northern building, from eastside Room No. 2	41	Z.P. Primary School Northern Building Room No. 1 Shirdhane Pr. Ner
21	Z.P. Primary School Burzad Room No. 1	42	Z.P. Primary School Northern Building Room No. 2 Shirdhane Pr. Ner

Contd....

Polling Station Level Election Results

Polling Station-wise Votes Secured by Overall Top Five Parties in Dhule Rural Assembly in Assembly Election (AE) under Dhule Parliamentary Constituency in Maharashtra (2019)

Number of Polling Station	Winner - Kunalbaba Rohidas Patil (INC)	Runner-up - Maisaheb Dnyanjyoti Manohar Patil (BJP)	3rd - Rajdip Bhatu Agale (VBA)	4th - Baisane Nandu Sukdeo (BSP)	5th - Dr. Bhupesh Prakash Patil (IND)	NOTA	Other	Total Votes Secured
36	544	166	12	4	3	10	0	739
37	428	367	6	8	2	12	0	823
38	363	220	15	4	2	3	0	607
39	411	312	2	3	0	3	0	731
40	346	336	7	6	2	2	0	699
41	308	443	16	4	3	11	0	785
42	246	466	9	4	0	6	0	731
43	309	486	15	4	2	5	0	821
44	337	204	3	1	1	6	0	552
45	185	565	9	2	2	6	0	769
46	214	490	4	0	0	8	0	716
47	239	420	4	3	0	16	0	682
48	466	356	1	1	3	10	0	837
49	346	467	4	1	5	3	0	826
50	437	409	6	9	6	26	0	893
51	537	103	3	4	1	6	0	654
52	334	374	11	6	2	14	0	741
53	493	186	19	3	5	4	0	710
54	491	147	10	2	2	10	0	662
55	347	279	1	0	1	6	0	634
56	160	127	11	4	1	2	0	305
57	354	330	11	3	3	4	0	705
58	447	308	3	4	2	4	0	768
59	294	213	3	1	5	1	0	517
60	132	264	3	0	2	2	0	403
61	224	233	2	1	2	2	0	464
62	416	216	3	3	0	3	0	641
63	446	200	23	7	4	11	0	691
64	320	307	0	2	0	0	0	629
65	284	451	3	4	7	10	0	759
66	250	343	11	1	1	6	0	612
67	319	395	2	3	5	12	0	736
68	248	410	9	4	0	8	0	679
69	240	263	16	1	3	3	0	526
69A	249	200	7	4	2	1	0	463

Contd....

Polling Station Level Election Results

Winner, Runner-up and 3rd Party Position & Winning Margin According to Polling Stations in Dhule Rural Assembly in Assembly Election (AE) under Dhule Parliamentary Constituency in Maharashtra (2019)

Polling Station Number	Winner Party	Winner Votes (%)	Runner-up Party	Runner-up Votes (%)	Winning Margin Votes (%)	Third Party	Third Party Votes (%)	Other Votes (%)
70	BJP	418 (52.25)	INC	353 (44.13)	65 (8.12)	VBA	12 (1.5)	17 (2.13)
71	BJP	372 (49.6)	INC	369 (49.2)	3 (0.4)	BSP	6 (0.8)	3 (0.4)
72	BJP	394 (50.51)	INC	361 (46.28)	33 (4.23)	VBA	8 (1.03)	17 (2.18)
73	INC	314 (59.13)	BJP	206 (38.79)	108 (20.34)	VBA	2 (0.38)	9 (1.69)
74	INC	319 (67.58)	BJP	121 (25.64)	198 (41.94)	VBA	26 (5.51)	6 (1.27)
75	BJP	486 (79.15)	INC	107 (17.43)	379 (61.72)	VBA	9 (1.47)	12 (1.95)
76	BJP	452 (68.69)	INC	161 (24.47)	291 (44.22)	VBA	27 (4.1)	18 (2.74)
77	BJP	473 (75.56)	INC	128 (20.45)	345 (55.11)	VBA	14 (2.24)	11 (1.76)
78	BJP	619 (80.92)	INC	132 (17.25)	487 (63.67)	VBA	9 (1.18)	5 (0.65)
79	BJP	378 (78.91)	INC	91 (19)	287 (59.91)	VBA	3 (0.63)	7 (1.46)
80	BJP	519 (59.25)	INC	268 (30.59)	251 (28.66)	VBA	28 (3.2)	61 (6.96)
81	BJP	451 (56.23)	INC	313 (39.03)	138 (17.2)	VBA	11 (1.37)	27 (3.37)
82	BJP	360 (54.71)	INC	280 (42.55)	80 (12.16)	VBA	7 (1.06)	11 (1.67)
83	BJP	501 (63.26)	INC	268 (33.84)	233 (29.42)	VBA	15 (1.89)	8 (1.01)
84	BJP	248 (50.41)	INC	231 (46.95)	17 (3.46)	VBA	5 (1.02)	8 (1.63)
85	BJP	407 (61.39)	INC	246 (37.1)	161 (24.29)	VBA	3 (0.45)	7 (1.06)
86	BJP	409 (61.41)	INC	240 (36.04)	169 (25.37)	BSP	6 (0.9)	11 (1.65)
87	BJP	514 (61.56)	INC	318 (38.08)	196 (23.48)	VBA	2 (0.24)	1 (0.12)
88	INC	387 (53.38)	BJP	289 (39.86)	98 (13.52)	VBA	26 (3.59)	23 (3.17)
89	INC	300 (51.46)	BJP	265 (45.45)	35 (6.01)	VBA	5 (0.86)	13 (2.23)
90	BJP	298 (50.25)	INC	289 (48.74)	9 (1.51)	VBA	1 (0.17)	5 (0.84)
91	INC	377 (57.91)	BJP	263 (40.4)	114 (17.51)	VBA	4 (0.61)	7 (1.08)
92	BJP	503 (64.49)	INC	256 (32.82)	247 (31.67)	VBA	10 (1.28)	11 (1.41)
93	BJP	316 (54.86)	INC	188 (32.64)	128 (22.22)	VBA	61 (10.59)	11 (1.91)
94	BJP	319 (56.46)	INC	239 (42.3)	80 (14.16)	VBA	3 (0.53)	4 (0.71)
95	BJP	513 (72.25)	INC	189 (26.62)	324 (45.63)	IND (DBPP)	1 (0.14)	7 (0.99)
96	BJP	434 (60.45)	INC	268 (37.33)	166 (23.12)	IND (DBPP)	6 (0.84)	10 (1.39)
97	INC	276 (50.36)	BJP	258 (47.08)	18 (3.28)	VBA	6 (1.09)	8 (1.46)
98	INC	423 (59.33)	BJP	197 (27.63)	226 (31.7)	VBA	64 (8.98)	29 (4.07)
99	INC	350 (53.11)	BJP	290 (44.01)	60 (9.1)	IND (DBPP)	11 (1.67)	8 (1.21)
100	BJP	341 (53.36)	INC	285 (44.6)	56 (8.76)	IND (DBPP)	4 (0.63)	9 (1.41)
101	INC	340 (49.06)	BJP	339 (48.92)	1 (0.14)	VBA	4 (0.58)	10 (1.44)
102	INC	388 (54.42)	BJP	284 (39.83)	104 (14.59)	VBA	26 (3.65)	15 (2.1)
103	INC	251 (50.1)	BJP	230 (45.91)	21 (4.19)	VBA	6 (1.2)	14 (2.79)
104	INC	221 (49.11)	BJP	217 (48.22)	4 (0.89)	IND (DBPP)	4 (0.89)	8 (1.78)

Contd....

Socio-Economic Amenities - Rural

Access to Education Facilities

Particulars	Number of Villages (% of Population)				
	Available	Not Available	If Not Available (Distance of Nearest Facility)		
			A	B	C
Govt. Primary School	161 (100)	2 (0)	1 (0)	0 (0)	0 (0)
Private Primary School	16 (23)	147 (77)	1 (0)	0 (0)	0 (0)
Govt. Middle School	110 (90)	53 (10)	31 (7)	14 (2)	0 (0)
Private Middle School	25 (27)	138 (73)	6 (1)	1 (0)	0 (0)
Govt. Secondary School	75 (72)	88 (28)	17 (4)	9 (3)	40 (14)
Private Secondary School	6 (10)	157 (90)	17 (5)	5 (1)	0 (0)
Govt. Senior Secondary School	63 (65)	100 (35)	18 (5)	11 (4)	40 (14)
Private Senior Secondary School	4 (6)	159 (94)	13 (6)	13 (4)	3 (2)
Govt. Arts and Science Degree College	1 (3)	162 (97)	8 (2)	10 (6)	95 (49)
Private Arts and Science Degree College	2 (4)	161 (96)	6 (4)	22 (17)	19 (15)
Govt. Engineering College	1 (1)	162 (99)	3 (1)	6 (3)	105 (58)
Private Engineering College	0 (0)	163 (100)	7 (4)	12 (11)	29 (21)
Govt. Medicine College	0 (0)	163 (100)	2 (1)	5 (3)	112 (63)
Private Medicine College	0 (0)	163 (100)	4 (2)	12 (11)	28 (20)
Govt. Management Institute	0 (0)	163 (100)	1 (1)	6 (5)	116 (64)
Private Management Institute	0 (0)	163 (100)	4 (2)	10 (9)	26 (19)
Govt. Polytechnic	0 (0)	163 (100)	1 (1)	5 (4)	127 (73)
Private Polytechnic	0 (0)	163 (100)	2 (1)	9 (8)	19 (13)
Govt. Vocational Training School/ITI	0 (0)	163 (100)	4 (2)	21 (14)	108 (62)
Private Vocational Training School/ITI	1 (1)	162 (99)	2 (1)	8 (7)	19 (13)
Govt. Non Formal Training Centre	0 (0)	163 (100)	8 (4)	31 (19)	84 (47)
Private Non Formal Training Centre	0 (0)	163 (100)	3 (2)	11 (10)	26 (19)
Govt. School For Disabled	0 (0)	163 (100)	2 (2)	31 (19)	90 (49)
Private School For Disabled	0 (0)	163 (100)	3 (2)	11 (10)	26 (19)
Government Others	0 (0)	163 (100)	0 (0)	0 (0)	0 (0)
Private Others	4 (11)	159 (89)	0 (0)	0 (0)	0 (0)

Note : Distance A : Less than 5 km; B : Between 5-10 km; C : 10+ km.; Source : Data Analysis is based on 2011 Census.

DISCLAIMER

The Terms of Use and Disclaimer of Datanet India Private Limited (hereinafter referred to as "Datanet") for use of this analysis report of **Dhule Rural Assembly Constituency (Dhule Rural Vidhan Sabha)** :-

1. **Assembly Factbook™** is a Registered Trade Mark owned by Datanet.
2. All the maps are sketched and graphical representation only and have not been drawn to the scale and also not to represent the actual geographical area or boundary of the unit.
3. The data for the aforesaid analysis is based on authentic sources and has been culled from the various publications of Census, CSO and NSSO for district and block level data, various central and state government departments, Central & State Elections Commissions and the concerned Returning Officers' releases, Electoral Rolls, Election results and allied publications, internal assessment, surveys, estimates and analysis. Therefore, certain adjustment of data at micro level may have been done to arrive closer to the macro data.
4. Data have been provided on an "As Is" and "As AVAILABLE" basis
5. The colours shown in the maps or diagram and charts of a particular party, alliance or AC are indicative and do not represent them.
6. This publication which includes maps, sheets, graphs and data would be the property under copyright of Datanet only. The user may use these for its internal study, analysis and research purposes. It's public display, re-selling or any commercial uses by the user are not allowed.
7. Datanet has taken due care and caution in compilation and processing of data and allied information, but does not guarantee the accuracy, adequacy or completeness of any information/analysis and will be not responsible for any errors or omissions or for the results obtained from the use of such information/analysis.
8. All the contents for the publication have been culled from various authentic sources and Datanet reasonably believes such sources to be reliable, but does not make any representations, express or implied as to the accuracy or fitness of use of such information. The information or contents of the information/analysis do not constitute advice and should not be relied upon in making (or refraining from making) any decision. Any reliance placed upon the information provided by Datanet is the sole responsibility and strictly at the user's risk.
9. In no event will Datanet be liable for any damages (including, without limitation, damages for loss of business projects, or loss of profits) arising in contract, tort or otherwise from the use of or inability to use any of its contents, or from any action taken (or refrained from being taken) as a result of using the analysis or any of its contents. Datanet its directors, owners, editors, officials, employees, distributor and agents or any associate will not be liable for any errors in the information contained or any consequences arising from the use of the contents of the provided information/analysis.
10. If any provision of these terms and conditions is held invalid or illegal or unenforceable for any reason by any court of competent jurisdiction, such provision shall be severed and the remainder of provisions of the terms and conditions shall continue in full force and effect as if the Term of Use had been executed with the invalid, illegal or unenforceable provision eliminated.
11. If there are any discrepancies in the information provided, please bring it to attention of Datanet for suitable rectification measures.

Buy Online This Complete Book At
Datanet India eBooks Store

www.indiastatpublications.com

or go directly at

[http://www.indiastatpublications.com/
Assembly_factbook/Maharashtra/Dhule/Dhule_Rural](http://www.indiastatpublications.com/Assembly_factbook/Maharashtra/Dhule/Dhule_Rural)



i **india**stat**elections**

ISBN : 978-93-5293-209-2



9 789352 932092