



Maharashtra

# Assembly Factbook™

Malegaon Outer Assembly Constituency



Key Electoral Data of Malegaon Outer  
Assembly Constituency (Vidhan Sabha)

Maharashtra

# **Assembly Factbook™**

Malegaon Outer Assembly Constituency



Malegaon Outer Vidhan Sabha

## **Editor & Director**

Dr. R.K. Thukral

## **Research Editor**

Dr. Shafeeq Rahman

## **Compiled, Researched and Published by Datanet India Pvt. Ltd.**

D-100, 1st Floor,

Okhla Industrial Area, Phase-I,  
New Delhi- 110020.

Ph.: 91-11- 43580781-84

Email : support@indiastatpublications.com

Website : www.indiastatelections.com

## **Online Book Store :**

www.indiastatpublications.com

**Report No. :** AFB/MH-115-0125

**ISBN :** 978-93-5293-278-8

**First Edition :** January, 2018

**Eighth Updated Edition :** January, 2025

**Price :** Rs. 11500/-

US\$ 310

**© Datanet India Pvt. Ltd.**

All rights reserved. No part of this book may be reproduced, stored in a retrieval system or transmitted in any form or by any means, mechanical photocopying, photographing, scanning, recording or otherwise without the prior written permission of the publisher. Please refer to Disclaimer at page no. 186 for the use of this publication.

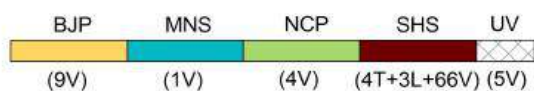
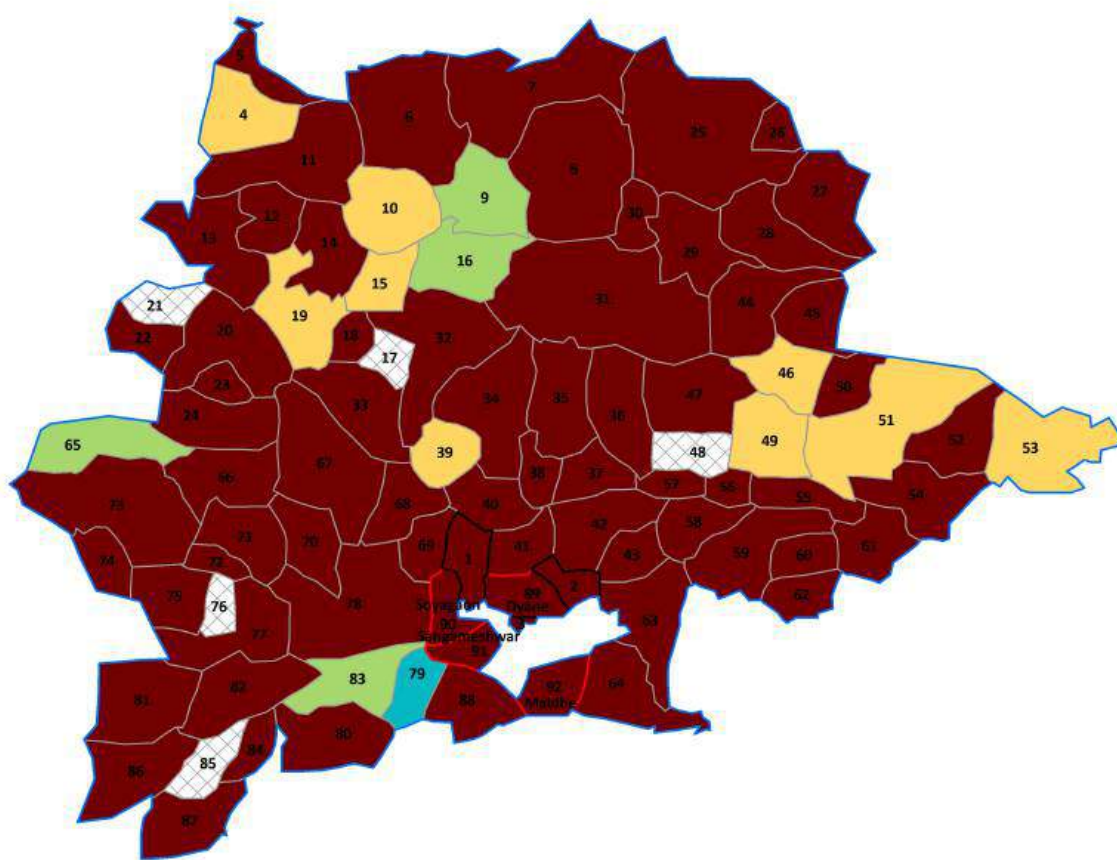
Printed in India

No.	Particulars	Page No.
	<b>Introduction</b>	
1	Assembly Constituency - (Vidhan Sabha) at a Glance   Features of Assembly as per Delimitation Commission of India (2008)	1-2
	<b>Location and Political Maps</b>	
2	Location Map   Boundaries of Assembly Constituency - (Vidhan Sabha in District   Boundaries of Assembly Constituency under Parliamentary Constituency - (Lok Sabha)   Town, Locality & Village-wise Winner Parties- 2024-PE, 2024-AE, 2019-PE, 2019-AE, 2014-PE, 2014-AE	3-10
	<b>Administrative Setup (2011)</b>	
3	District   Sub-district   Towns   Villages   Inhabited Villages   Uninhabited Villages   Village Panchayat   Intermediate Panchayat	11-16
	<b>Demographics (2011)</b>	
4	Population   Households   Rural/Urban Population   Towns and Villages by Population Size   Sex Ratio (Total & 0-6 Years)   Religious Population   Social Population   Literacy Rate	17-18
	<b>Electoral Features</b>	
5	Important Dates of Last Elections Held   Electors by Gender   Service Electors   Voters   Voters Turnout   Polling Stations & Average Number of Electors per Polling Station   Electors by Age Group   Present Elected Representatives	19-24
	<b>Historical Summary Election Results</b>	
6	Vote Share of Major Parties   Winning Margin (Number & Percentage   Polarity of Parties   Summary Result of Assembly Segment of Parliamentary Elections 2024, 2019, 2014 and 2009   Summary Result of Assembly Elections 2024, 2019, 2014 and 2009	25-34
	<b>Polling Station Level Election Results</b>	
7	Name and Number of Polling Station 2024-PE, 2024-AE, 2019-PE, 2019-AE, 2014-PE, 2014-AE   Polling Station-wise Electors, Voters & Voters Turnout 2024-PE, 2024-AE, 2019-PE, 2019-AE, 2014-PE, 2014-AE   Polling Station wise Elections Results 2024-PE, 2024-AE, 2019-PE, 2019-AE, 2014-PE, 2014-AE	35-165
	<b>Share of Assembly Constituency</b>	
8	Share of Assembly Constituency - (Vidhan Sabha) in State, District and Parliamentary Constituency - (Lok Sabha)	166
	<b>Socio-Economic Amenities (2011)</b>	
9	Access to Administrative Units   Agricultural, Manufacturing and Industrial Commodities   Demographic Indicators   Education   Health & Manpower   Drinking Water Supply   Sanitation   Entertainment and Recreations Infrastructure   Power   Food Allocation Distribution and Marketing of Agriculture Commodities Infrastructure   Transport and Road Infrastructure   Communication   Banking and Financial Services   Land Use   Irrigation Source	169-181
10	<b>Abbreviation &amp; Sources</b>	183-184
11	<b>Disclaimer</b>	186



## Location & Political Map

Town, Locality & Village-wise Winner Parties in Malegaon Outer  
Assembly Constituency under State Assembly Election (AE)  
(No. 115) - 2014



Total AC

Town (T)	Locality (L)	Village (V)
4T	3L	85V

UV : Unspecified Village

Note : Locality boundaries are shown for visual presentations only and these are not showing the actual geographical locations.

## Administrative Setup

### List of Village Panchayat & Intermediate Panchayat (Block) Name - 2011

Village Name	Village Panchayat Name	Intermediate Panchayat Name
Aghar Bk	Aghar Bk	Malegaon
Aghar Kh	Aghar Kh	Malegaon
Ajang	Ajang	Malegaon
Astane	Astane	Malegaon
Belgaon	Belgaon	Malegaon
Bharadenagar	Bharadenagar	Malegaon
Bhilkot	Bhilkot	Malegaon
Chandanpuri	Chandrapuri	Malegaon
Chikhalohal	Chikhalohal	Malegaon
Chinchavad	Chinchavad	Malegaon
Chinchave (Galane)	Chinchave	Malegaon
Dabhadi	Dabhadi	Malegaon
Dabli	Dabli	Malegaon
Dahidi	Dahidi	Malegaon
Dahikute	Dahikute	Malegaon
Dasane	Dasane	Malegaon
Devarpada	Devarpada	Malegaon
Dhawali Vihir	Dhawali Vihir	Malegaon
Dongrale	Dongrale	Malegaon
Dundhe	Dundhe	Malegaon
Galne	Galne	Malegaon
Ganeshnagar (Mitranagar) (N.V.)	Dhavaleshvar	Malegaon
Garbad	Garbad	Malegaon
Garegaon	Garegaon	Malegaon
Ghanegaon	Ghanegaon	Malegaon
Gugulwad	Gugulwad	Malegaon
Hatane	Hatane	Malegaon
Jalgaon (Galane)	Jalgaon Galne	Malegaon
Jalku	Jalku	Malegaon

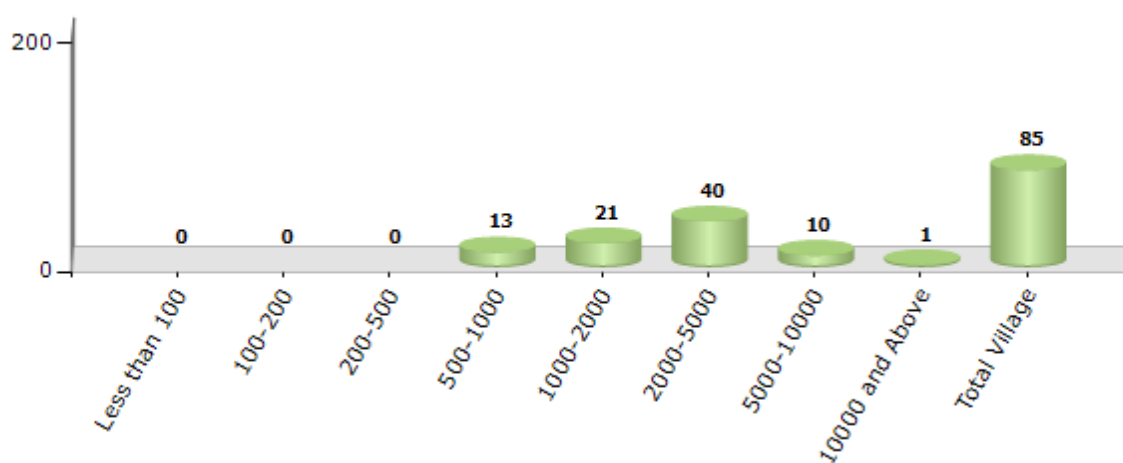
Contd....

## Demographics

### Number of Villages by Population Size - 2011

Less than 100	100-200	200-500	500-1000	1000-2000	2000-5000	5000-10000	10000 and Above	Total Village
0	0	0	13	21	40	10	1	85

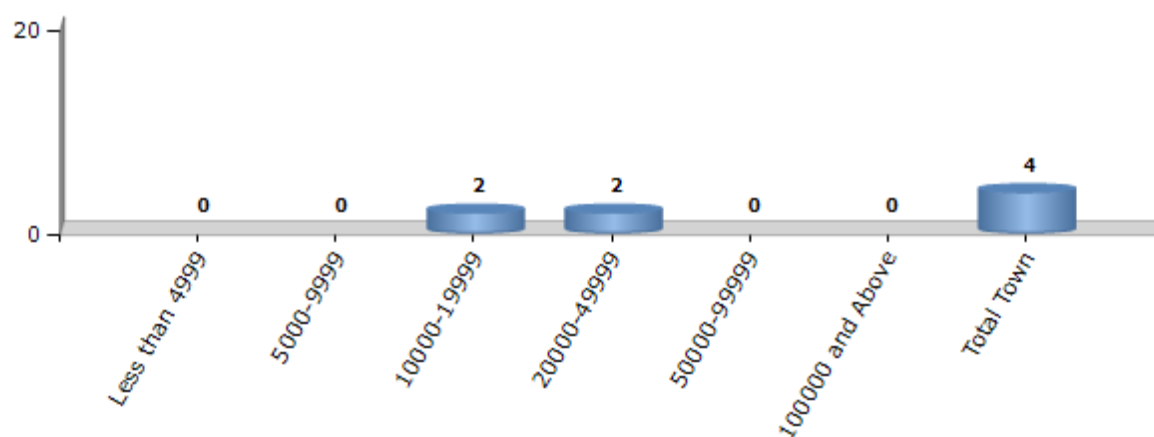
Number of Villages by Population Size - 2011



### Number of Towns by Population Size - 2011

Less than 4999	5000-9999	10000-19999	20000-49999	50000-99999	100000 and Above	Total Town
0	0	2	2	0	0	4

Number of Towns by Population Size - 2011



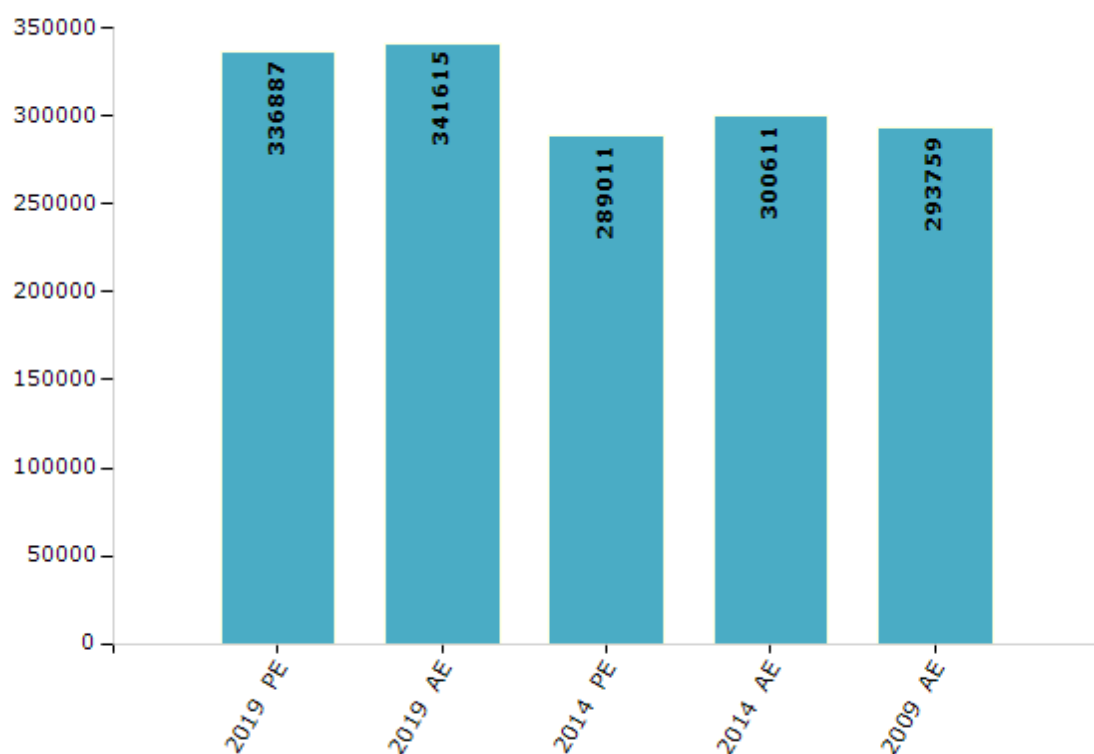
## Electoral Features

### Electors by Male & Female

Year	Male	Female	Others	Total
2019 PE	178131	158755	1	336887
2019 AE	180163	161449	3	341615
2014 PE	153857	135151	3	289011
2014 AE	159784	140826	1	300611
2009 PE	-	-	-	-
2009 AE	153317	140442	-	293759
2004 PE	-	-	-	-
2004 AE	-	-	-	-
1999 PE	-	-	-	-

Year	Male	Female	Others	Total
1999 AE	-	-	-	-
1995 AE	-	-	-	-
1990 AE	-	-	-	-
1985 AE	-	-	-	-
1980 AE	-	-	-	-
1978 AE	-	-	-	-
1972 AE	-	-	-	-
1967 AE	-	-	-	-
1962 AE	-	-	-	-

Number of Electors



**Note :** AE : Assembly Election, PE : Assembly Segment of Parliamentary Election

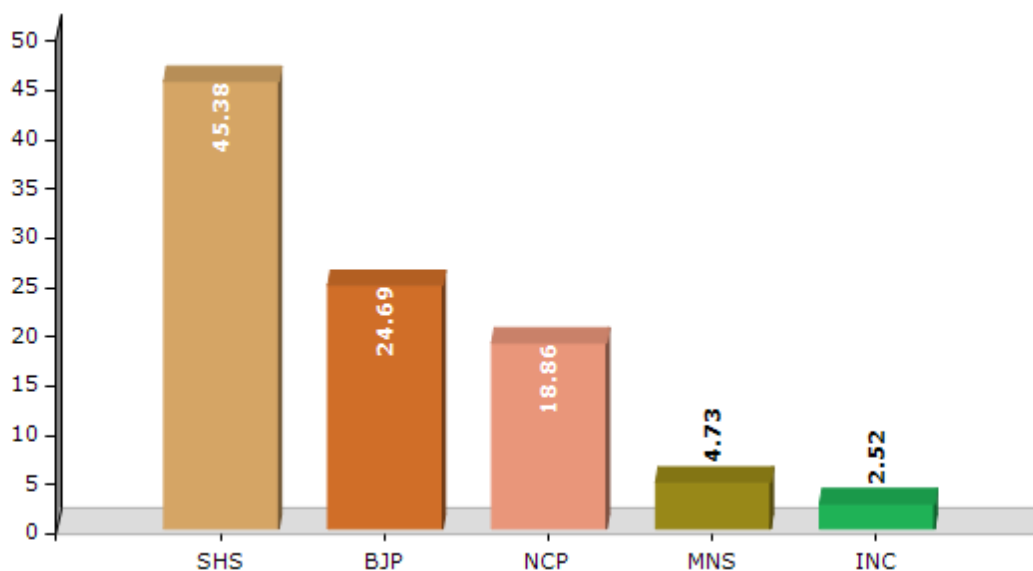


## Historical Summary Election Results

### Summary Result of Assembly Election - 2014

Candidate Name	Party	Votes	Votes %
Bhuse Dadaji Dagdu	SHS	82093	45.38
Thakre Pawan Yashvant	BJP	44672	24.69
Gaikwad Sunil (Aaba) Babulal	NCP	34117	18.86
Sandeep (Bapu) Santosh Patil	MNS	8561	4.73
Dr. Rajendra Rajaram Thakre	INC	4551	2.52
Kachave Vyankant Ramchandra	BSP	2702	1.49
Kailas Maharui Pawar	IND	1160	0.64
Adv. Deore Chandrashekhar Shivaji	IND	786	0.43
Nimba Rama Mali	IND	557	0.31
Faheem Ah. Mahemudul Hasan	IND	457	0.25
	NOTA	1254	0.69

Votes Percentage of Top Parties - 2014



## Polling Station Level Election Results

### Number and Name of Polling Stations (PS) (2019 AE)

Number of Polling Stations	Name of Polling Stations	Number of Polling Stations	Name of Polling Stations
1	One Room Building, Primary School	22	Primary School, East-West Building , Eastern Side Room No. 1
2	Marathi School, Building Room No.1, Southern Side	23	Grampanchayat Office, Eastern South-North Building Southern Side Room No. 1 (Anganwadi)
3	Primary School, South-North Building Room No.1, So	24	Primary School, Northern East- West Building, Southern Side, Room No. 1
4	Primary School, East-West Building Room No.1, Western Side	25	Primary School, New Building, Southern Side, Room No.1
5	Primary School, East-West Southern Building , Western Side Room No.1,	26	New Primary School Northern Building , Western Side Room No. 2
6	Primary School, East-West Southern Building , Western Side Room No.1,	27	Z.P. Primary School, Eastern Room No. 1
7	Primary School, East-West Building , Western Side Room No.1,	28	Z.P. Primary School, East- West Building Western Room No. 1
8	Primary School, East -West Building, Eastern side Room No. 1	29	Z.P. Primary School, Northern New Building Western Room No. 2
9	Primary School, North- South Building, Southern side Room No. 1	30	Primary School, East- West Building Eastern Room No. 1
10	Z.P.Primary School, North - South Building , Southern Side Room No. 1	31	Primary School, East- West Building Eastern Room No. 4
11	Z.P.Primary School, North - South Building , Northern Side Room No. 1	32	Primary School, East -West Building, Eastern side Room No. 1
12	Primary School, East - West Building , Western Side Room No. 1	33	Primary School, East -West Building, Western side Room No. 3
13	Primary School, East - West Building , Western Side Room No. 2	34	Primary School, Northern Room
14	Primary School, Eastern Side, South-North Building , Northern Side Room No. 1	35	Primary School, North-South Building, Southern Room No. 1
15	Primary School, Eastern Side, South-North Building , Northern Side Room No. 3	36	Primary School, North-South Building, Southern Room No. 2
16	New Primary School, North-South Building , Northern Side Room No. 1	37	Primary School, North-South Building, Eastern Side Room No. 1
17	Z.P.Primary School, New Building , East- West Northern Side Room No. 1	38	Primary School, East- West Building, Eastern Side Room No. 3
18	Z.P.Primary School, North - South Building , Southern, Eastern Side Room No. 1	39	Z.P. Primary School, East- West Building Western Room No. 1
19	Primary School, East-West Building , Western Side Room No. 1	40	Z.P. Primary School, East- West Building Western Room No. 2
20	Primary School, East-West Building , Eastern Side Room No. 2	41	Z.P. Primary School (Uppar Tipe) One Room Building
21	Primary School, East-West Building , Western Side Room No. 1	42	Z.P.Priamry School, East- West Building - 1, Eastern Side Room No. 1

Contd....

**Polling Station Level Election Results**

**Polling Station-wise Votes Secured by Overall Top Five Parties in Malegaon Outer Assembly in Assembly Election (AE) under Dhule Parliamentary Constituency in Maharashtra (2019)**

Number of Polling Station	Winner - Bhuse Dadaji Dagdu (SHS)	Runner-up - Dr.Tushar Ramkrushna Shewale (INC)	3rd - Anand Laxman Adhhav (BSP)	4th - Abu Gaffar M. Ismail (IND)	5th - Prashant Ashok Jadhav Alias Pintu Patil (IND)	NOTA	Other	Total Votes Secured
36	231	135	0	1	3	2	3	375
37	363	351	3	5	0	2	10	734
38	333	319	1	12	6	8	10	689
39	461	252	3	3	2	3	3	727
40	451	149	2	2	4	5	3	616
41	461	287	12	14	22	41	44	881
42	287	334	1	3	1	1	2	629
43	324	397	0	1	1	2	0	725
44	246	297	3	5	2	4	3	560
45	324	290	2	3	1	2	13	635
46	331	125	8	29	4	11	18	526
47	334	129	4	5	1	1	7	481
48	245	164	0	5	1	4	30	449
49	490	333	2	4	3	4	7	843
50	485	219	1	1	0	2	2	710
51	489	240	2	6	3	4	8	752
52	214	157	1	2	1	2	3	380
53	159	222	2	2	3	4	2	394
54	306	119	5	7	3	4	1	445
55	322	96	2	1	2	1	4	428
56	411	401	2	2	3	5	4	828
57	442	335	6	5	1	2	6	797
58	583	273	4	3	1	8	9	881
59	373	291	0	1	2	2	9	678
60	183	186	2	4	1	2	3	381
61	459	337	7	8	5	19	14	849
62	259	274	1	1	0	5	5	545
63	346	271	3	9	8	7	8	652
64	431	340	5	2	0	4	5	787
65	401	293	7	10	8	27	28	774
66	403	209	1	2	3	0	0	618
67	381	124	0	5	0	3	4	517
68	229	98	5	2	0	2	1	337
69	523	224	3	4	1	1	3	759
70	520	168	0	5	5	9	7	714

Contd....

## Polling Station Level Election Results

**Winner, Runner-up and 3rd Party Position & Winning Margin According to Polling Stations in Malegaon Outer Assembly in Assembly Election (AE) under Dhule Parliamentary Constituency in Maharashtra (2019)**

Polling Station Number	Winner Party	Winner Votes (%)	Runner-up Party	Runner-up Votes (%)	Winning Margin Votes (%)	Third Party	Third Party Votes (%)	Other Votes (%)
71	SHS	630 (73.17)	INC	192 (22.3)	438 (50.87)	BSP	18 (2.09)	21 (2.44)
72	SHS	528 (64.31)	INC	251 (30.57)	277 (33.74)	IND (KLS)	9 (1.1)	33 (4.02)
73	SHS	384 (67.96)	INC	164 (29.03)	220 (38.93)	IND (AGMI)	4 (0.71)	13 (2.3)
74	SHS	281 (60.82)	INC	134 (29)	147 (31.82)	IND (AGMI)	19 (4.11)	28 (6.06)
75	SHS	513 (63.41)	INC	163 (20.15)	350 (43.26)	BSP	115 (14.22)	18 (2.22)
76	SHS	439 (55.29)	INC	337 (42.44)	102 (12.85)	BSP	6 (0.76)	12 (1.51)
77	SHS	438 (64.13)	INC	221 (32.36)	217 (31.77)	BSP	9 (1.32)	15 (2.2)
78	SHS	594 (56.14)	INC	418 (39.51)	176 (16.63)	BSP	19 (1.8)	27 (2.55)
79	SHS	291 (50.87)	INC	272 (47.55)	19 (3.32)	IND (PAJ)	3 (0.52)	6 (1.05)
80	SHS	373 (63.65)	INC	192 (32.76)	181 (30.89)	BSP	6 (1.02)	15 (2.56)
81	SHS	465 (59.31)	INC	308 (39.29)	157 (20.02)	IND (AGMI)	4 (0.51)	7 (0.89)
82	SHS	538 (63.82)	INC	272 (32.27)	266 (31.55)	BSP	9 (1.07)	24 (2.85)
83	SHS	650 (73.95)	INC	204 (23.21)	446 (50.74)	IND (AGMI)	7 (0.8)	18 (2.05)
84	SHS	232 (64.27)	INC	122 (33.8)	110 (30.47)	IND (KLS)	3 (0.83)	4 (1.11)
85	SHS	218 (67.08)	INC	99 (30.46)	119 (36.62)	IND (PAJ)	2 (0.62)	6 (1.85)
86	SHS	745 (72.61)	INC	247 (24.07)	498 (48.54)	IND (PAJ)	9 (0.88)	25 (2.44)
87	SHS	373 (62.79)	INC	185 (31.14)	188 (31.65)	BSP	17 (2.86)	19 (3.2)
88	SHS	564 (80.46)	INC	124 (17.69)	440 (62.77)	BSP	3 (0.43)	10 (1.43)
89	SHS	350 (60.98)	INC	175 (30.49)	175 (30.49)	BSP	35 (6.1)	14 (2.44)
90	SHS	407 (63.79)	INC	212 (33.23)	195 (30.56)	IND (AGMI)	6 (0.94)	13 (2.04)
91	SHS	213 (59.83)	INC	133 (37.36)	80 (22.47)	IND (MGS)	5 (1.4)	5 (1.4)
92	INC	194 (50.39)	SHS	170 (44.16)	24 (6.23)	BSP	7 (1.82)	14 (3.64)
93	SHS	290 (74.17)	INC	88 (22.51)	202 (51.66)	BSP	6 (1.53)	7 (1.79)
94	SHS	586 (59.07)	INC	369 (37.2)	217 (21.87)	IND (AGMI)	14 (1.41)	23 (2.32)
95	SHS	547 (64.13)	INC	292 (34.23)	255 (29.9)	BSP	3 (0.35)	11 (1.29)
96	SHS	441 (56.25)	INC	328 (41.84)	113 (14.41)	BSP	4 (0.51)	11 (1.4)
97	SHS	423 (53.61)	INC	338 (42.84)	85 (10.77)	BSP	6 (0.76)	22 (2.79)
98	SHS	455 (54.56)	INC	355 (42.57)	100 (11.99)	BSP	16 (1.92)	8 (0.96)
99	SHS	332 (63)	INC	180 (34.16)	152 (28.84)	BSP	7 (1.33)	8 (1.52)
100	SHS	455 (64.63)	INC	234 (33.24)	221 (31.39)	IND (PAJ)	4 (0.57)	11 (1.56)
101	SHS	531 (71.66)	INC	191 (25.78)	340 (45.88)	IND (AGMI)	5 (0.67)	14 (1.89)
102	SHS	355 (61.53)	INC	187 (32.41)	168 (29.12)	IND (AGMI)	16 (2.77)	19 (3.29)
103	INC	395 (55.48)	SHS	309 (43.4)	86 (12.08)	IND (AGMI)	2 (0.28)	6 (0.84)
104	INC	280 (51.47)	SHS	253 (46.51)	27 (4.96)	BSP	4 (0.74)	7 (1.29)
105	SHS	363 (56.81)	INC	263 (41.16)	100 (15.65)	IND (AGMI)	5 (0.78)	8 (1.25)

Contd....

## Socio-Economic Amenities - Rural

### Access to Education Facilities

Particulars	Number of Villages (% of Population)				
	Available	Not Available	If Not Available (Distance of Nearest Facility)		
			A	B	C
Govt. Primary School	85 (100)	0 (0)	0 (0)	0 (0)	0 (0)
Private Primary School	3 (12)	82 (88)	0 (0)	0 (0)	0 (0)
Govt. Middle School	70 (95)	15 (5)	6 (3)	3 (1)	3 (1)
Private Middle School	4 (11)	81 (89)	1 (0)	1 (0)	0 (0)
Govt. Secondary School	39 (67)	46 (33)	12 (6)	11 (7)	7 (5)
Private Secondary School	8 (17)	77 (83)	3 (2)	4 (3)	3 (2)
Govt. Senior Secondary School	17 (42)	68 (58)	6 (4)	17 (16)	27 (20)
Private Senior Secondary School	1 (3)	84 (97)	1 (2)	9 (9)	7 (5)
Govt. Arts and Science Degree College	1 (7)	84 (93)	1 (1)	6 (7)	54 (53)
Private Arts and Science Degree College	0 (0)	85 (100)	1 (2)	4 (5)	18 (26)
Govt. Engineering College	0 (0)	85 (100)	0 (0)	4 (12)	43 (38)
Private Engineering College	0 (0)	85 (100)	1 (2)	0 (0)	37 (49)
Govt. Medicine College	0 (0)	85 (100)	0 (0)	5 (14)	59 (56)
Private Medicine College	0 (0)	85 (100)	2 (5)	1 (1)	18 (25)
Govt. Management Institute	0 (0)	85 (100)	0 (0)	5 (14)	59 (56)
Private Management Institute	0 (0)	85 (100)	2 (5)	1 (1)	18 (25)
Govt. Polytechnic	0 (0)	85 (100)	0 (0)	0 (0)	39 (42)
Private Polytechnic	0 (0)	85 (100)	0 (0)	4 (12)	42 (46)
Govt. Vocational Training School/ITI	0 (0)	85 (100)	1 (1)	3 (10)	67 (68)
Private Vocational Training School/ITI	0 (0)	85 (100)	0 (0)	1 (2)	13 (18)
Govt. Non Formal Training Centre	0 (0)	85 (100)	1 (1)	3 (10)	69 (74)
Private Non Formal Training Centre	0 (0)	85 (100)	0 (0)	1 (2)	11 (12)
Govt. School For Disabled	0 (0)	85 (100)	0 (0)	4 (12)	69 (73)
Private School For Disabled	0 (0)	85 (100)	0 (0)	1 (2)	11 (14)
Government Others	0 (0)	85 (100)	0 (0)	0 (0)	0 (0)
Private Others	6 (9)	79 (91)	0 (0)	0 (0)	0 (0)

Note : Distance A : Less than 5 km; B : Between 5-10 km; C : 10+ km.; Source : Data Analysis is based on 2011 Census.

## DISCLAIMER

The Terms of Use and Disclaimer of Datanet India Private Limited (hereinafter referred to as "Datanet") for use of this analysis report of **Malegaon Outer Assembly Constituency (Malegaon Outer Vidhan Sabha)** :-

1. **Assembly Factbook™** is a Registered Trade Mark owned by Datanet.
2. All the maps are sketched and graphical representation only and have not been drawn to the scale and also not to represent the actual geographical area or boundary of the unit.
3. The data for the aforesaid analysis is based on authentic sources and has been culled from the various publications of Census, CSO and NSSO for district and block level data, various central and state government departments, Central & State Elections Commissions and the concerned Returning Officers' releases, Electoral Rolls, Election results and allied publications, internal assessment, surveys, estimates and analysis. Therefore, certain adjustment of data at micro level may have been done to arrive closer to the macro data.
4. Data have been provided on an "As Is" and "As AVAILABLE" basis
5. The colours shown in the maps or diagram and charts of a particular party, alliance or AC are indicative and do not represent them.
6. This publication which includes maps, sheets, graphs and data would be the property under copyright of Datanet only. The user may use these for its internal study, analysis and research purposes. It's public display, re-selling or any commercial uses by the user are not allowed.
7. Datanet has taken due care and caution in compilation and processing of data and allied information, but does not guarantee the accuracy, adequacy or completeness of any information/analysis and will be not responsible for any errors or omissions or for the results obtained from the use of such information/analysis.
8. All the contents for the publication have been culled from various authentic sources and Datanet reasonably believes such sources to be reliable, but does not make any representations, express or implied as to the accuracy or fitness of use of such information. The information or contents of the information/analysis do not constitute advice and should not be relied upon in making (or refraining from making) any decision. Any reliance placed upon the information provided by Datanet is the sole responsibility and strictly at the user's risk.
9. In no event will Datanet be liable for any damages (including, without limitation, damages for loss of business projects, or loss of profits) arising in contract, tort or otherwise from the use of or inability to use any of its contents, or from any action taken (or refrained from being taken) as a result of using the analysis or any of its contents. Datanet its directors, owners, editors, officials, employees, distributor and agents or any associate will not be liable for any errors in the information contained or any consequences arising from the use of the contents of the provided information/analysis.
10. If any provision of these terms and conditions is held invalid or illegal or unenforceable for any reason by any court of competent jurisdiction, such provision shall be severed and the remainder of provisions of the terms and conditions shall continue in full force and effect as if the Term of Use had been executed with the invalid, illegal or unenforceable provision eliminated.
11. If there are any discrepancies in the information provided, please bring it to attention of Datanet for suitable rectification measures.



**Buy Online This Complete Book At**  
**Indiastat Publication Book Store**

[www.indiastatpublications.com](http://www.indiastatpublications.com)

or go directly at

[http://www.indiastatpublications.com/  
Assembly\\_factbook/Maharashtra/Dhule/ Malegaon\\_Outer](http://www.indiastatpublications.com/Assembly_factbook/Maharashtra/Dhule/Malegaon_Outer)

 **india**stat**elections**

ISBN : 978-93-5293-278-8



9 789352 932788