



Maharashtra

Assembly Factbook™

Sindkheda Assembly Constituency



Key Electoral Data of Sindkheda
Assembly Constituency (Vidhan Sabha)

Maharashtra

Assembly Factbook™

Sindkheda Assembly Constituency



Sindkheda Vidhan Sabha

Editor & Director

Dr. R.K. Thukral

Research Editor

Dr. Shafeeq Rahman

**Compiled, Researched and Published by
Datanet India Pvt. Ltd.**

D-100, 1st Floor,

Okhla Industrial Area, Phase-I,
New Delhi- 110020.

Ph.: 91-11- 43580781-84

Email : support@indiastatpublications.com

Website : www.indiastatelections.com

Online Book Store :

www.indiastatpublications.com

Report No. : AFB/MH-008-0125

ISBN : 978-93-86662-61-3

First Edition : January, 2018

Eighth Updated Edition : January, 2025

Price : Rs. 11500/-

US\$ 310

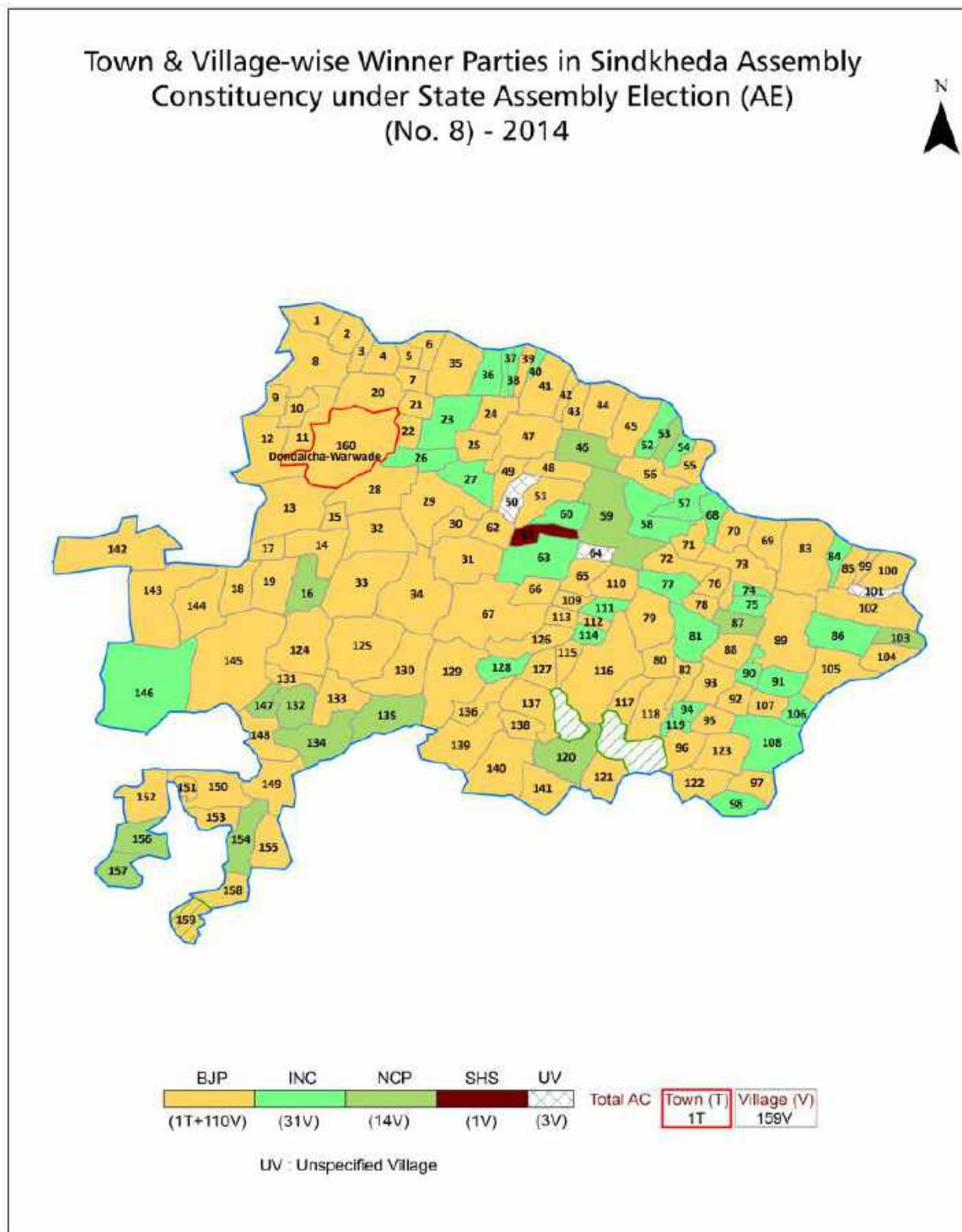
© Datanet India Pvt. Ltd.

All rights reserved. No part of this book may be reproduced, stored in a retrieval system or transmitted in any form or by any means, mechanical photocopying, photographing, scanning, recording or otherwise without the prior written permission of the publisher. Please refer to Disclaimer at page no. 175 for the use of this publication.

Printed in India

No.	Particulars	Page No.
	Introduction	
1	Assembly Constituency - (Vidhan Sabha) at a Glance Features of Assembly as per Delimitation Commission of India (2008)	1-2
	Location and Political Maps	
2	Location Map Boundaries of Assembly Constituency - (Vidhan Sabha in District Boundaries of Assembly Constituency under Parliamentary Constituency - (Lok Sabha) Town & Village-wise Winner Parties- 2024-PE, 2024-AE, 2019-PE, 2019-AE and 2014-AE	3-10
	Administrative Setup (2011)	
3	District Sub-district Towns Villages Inhabited Villages Uninhabited Villages Village Panchayat Intermediate Panchayat	11-18
	Demographics (2011)	
4	Population Households Rural/Urban Population Towns and Villages by Population Size Sex Ratio (Total & 0-6 Years) Religious Population Social Population Literacy Rate	19-20
	Electoral Features	
5	Important Dates of Last Elections Held Electors by Gender Service Electors Voters Voters Turnout Polling Stations & Average Number of Electors per Polling Station Electors by Age Group Present Elected Representatives	21-26
	Historical Summary Election Results	
6	Vote Share of Major Parties Winning Margin (Number & Percentage Polarity of Parties Summary Result of Assembly Segment of Parliamentary Elections 2024, 2019, 2014, 2009, 2004 and 1999 Summary Result of Assembly Elections 2024, 2019, 2014, 2009, 2004, 1999, 1995, 1990, 1985, 1980, 1978, 1972, 1967 and 1962	27-48
	Polling Station Level Election Results	
7	Name and Number of Polling Station 2024-PE, 2024-AE, 2019-PE, 2019-AE and 2014-AE Polling Station-wise Electors, Voters & Voters Turnout 2024-PE, 2024-AE, 2019-PE, 2019-AE and 2014-AE Polling Station wise Elections Results 2024-PE, 2024-AE, 2019-PE, 2019-AE and 2014-AE	49-153
	Share of Assembly Constituency	
8	Share of Assembly Constituency - (Vidhan Sabha) in State, District and Parliamentary Constituency - (Lok Sabha)	154
	Socio-Economic Amenities (2011)	
9	Access to Administrative Units Agricultural, Manufacturing and Industrial Commodities Demographic Indicators Education Health & Manpower Drinking Water Supply Sanitation Entertainment and Recreations Infrastructure Power Food Allocation Distribution and Marketing of Agriculture Commodities Infrastructure Transport and Road Infrastructure Communication Banking and Financial Services Land Use Irrigation Source	156-170
10	Abbreviation & Sources	172-173
11	Disclaimer	175

Location & Political Map



Administrative Setup

List of Village Panchayat & Intermediate Panchayat (Block) Name - 2011

Village Name	Village Panchayat Name	Intermediate Panchayat Name
Achhi	Achhi	Sindkhede
Aichale	Aichale	Sakri
Aine	Aine	Sakri
Ajande Bk	Ajende Bk	Sindkhede
Ajande Kh	Ajande Kh	Sindkhede
Akadse	-	Sindkhede
Akkadse	Akkadse	Sindkhede
Alane	Alane	Sindkhede
Amalathe	Amalathe	Sindkhede
Amarale	-	Sindkhede
Amode	Chhawadi	Sakri
Anjanvihire	Anjanvihire	Sindkhede
Arave	-	Sindkhede
Babhalde	Babhalde	Sindkhede
Babhulde	Babhulde	Sindkhede
Balsane	Balsane	Sakri
Bamhane	Bamhane	Sindkhede
Betawad	Betavad	Sindkhede
Bhadne	Bhadne	Sindkhede
Bhilane D.	Mudavar	Sindkhede
Chandgad	-	Sindkhede
Chaugaon Bk	Chaugaon Bk 0051	Sindkhede
Chaugaon Kh.	Chaugaon	Sindkhede
Chawalde	Tawarkheda	Sindkhede
Chhavadi	Chhavadi	Sakri
Chilane	Chilane	Sindkhede
Chimthane	-	Sindkhede
Chimthawal	-	Sindkhede
Chirne	Chirne	Sindkhede

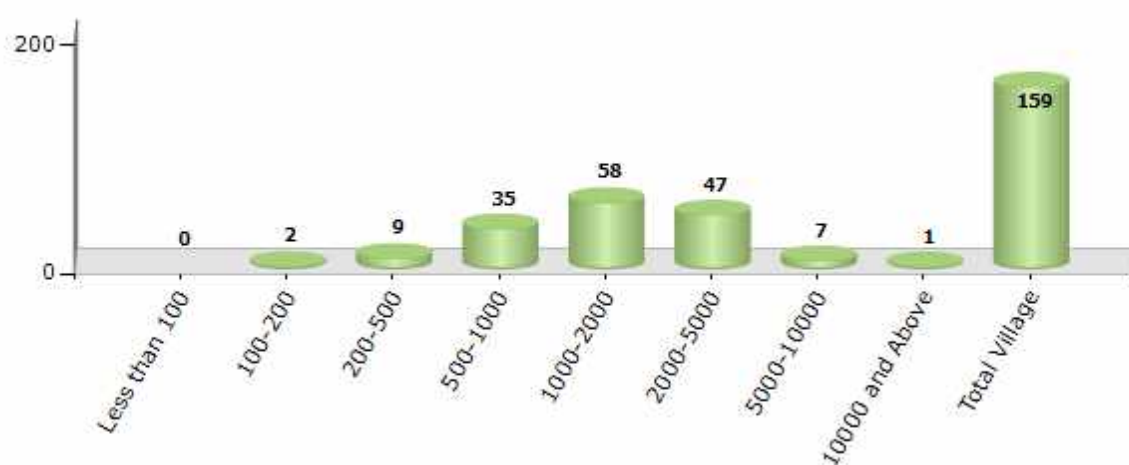
Contd....

Demographics

Number of Villages by Population Size - 2011

Less than 100	100-200	200-500	500-1000	1000-2000	2000-5000	5000-10000	10000 and Above	Total Village
0	2	9	35	58	47	7	1	159

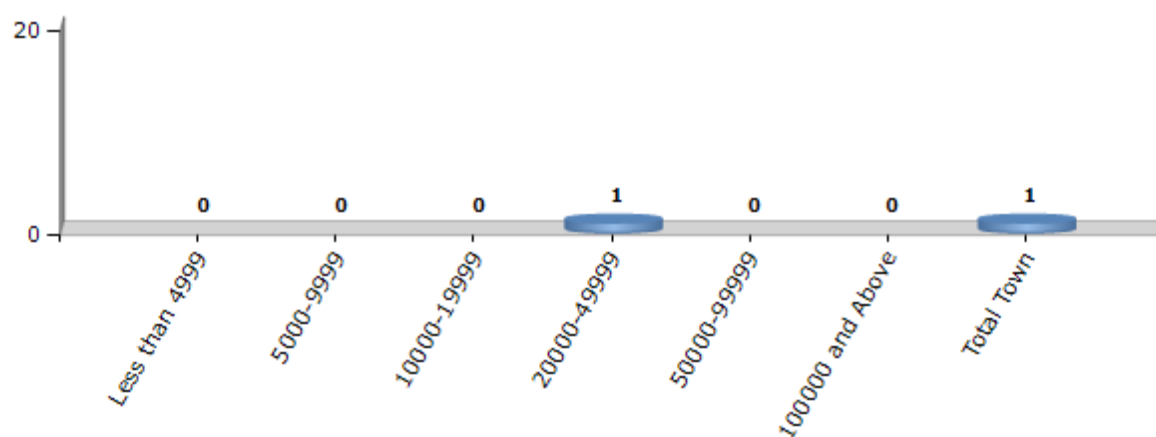
Number of Villages by Population Size - 2011



Number of Towns by Population Size - 2011

Less than 4999	5000-9999	10000-19999	20000-49999	50000-99999	100000 and Above	Total Town
0	0	0	1	0	0	1

Number of Towns by Population Size - 2011

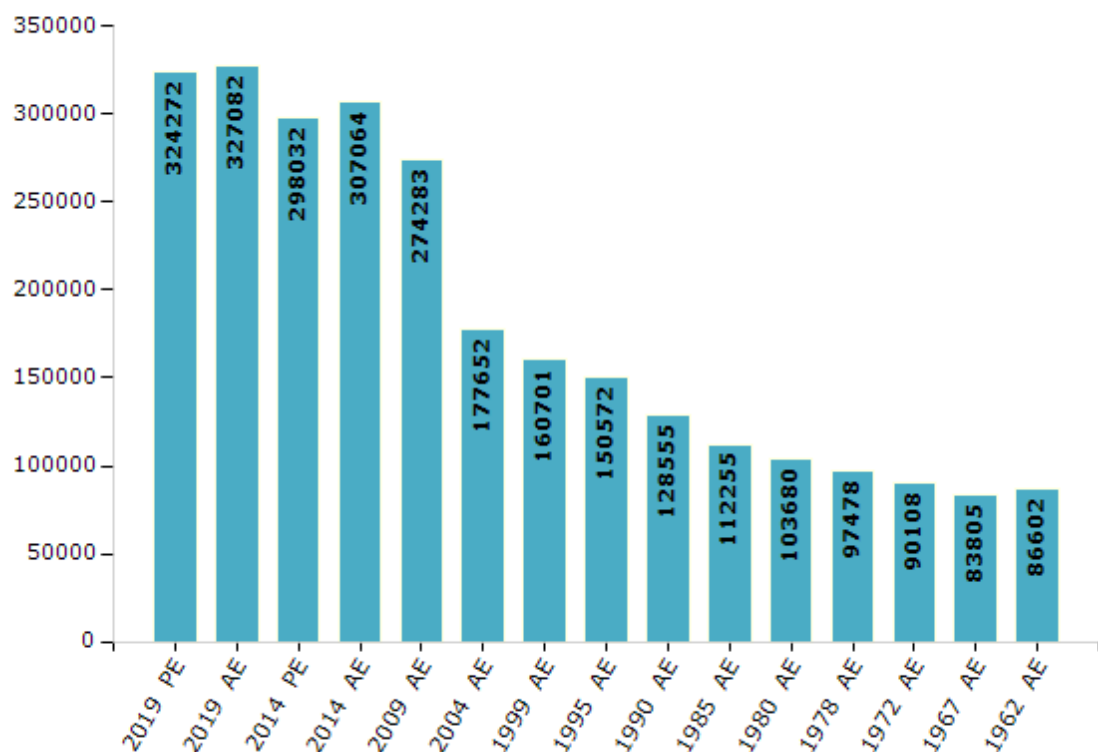


Electoral Features

Electors by Male & Female

Year	Male	Female	Others	Total	Year	Male	Female	Others	Total
2019 PE	165506	158766	0	324272	1999 AE	81380	79321	-	160701
2019 AE	166771	160311	0	327082	1995 AE	76204	74368	-	150572
2014 PE	152253	145779	0	298032	1990 AE	60059	68496	-	128555
2014 AE	156679	150385	0	307064	1985 AE	57644	54611	-	112255
2009 PE	-	-	-	-	1980 AE	50153	53527	-	103680
2009 AE	138725	135558	-	274283	1978 AE	46869	50609	-	97478
2004 PE	-	-	-	-	1972 AE	43814	46294	-	90108
2004 AE	89846	87806	-	177652	1967 AE	-	-	-	83805
1999 PE	-	-	-	-	1962 AE	-	-	-	86602

Number of Electors



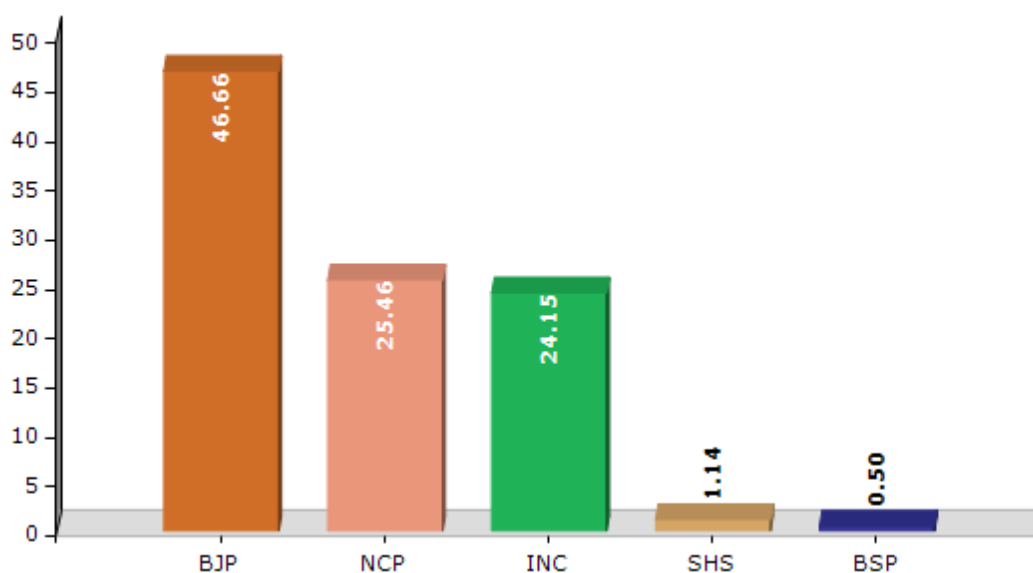
Note : AE : Assembly Election, PE : Assembly Segment of Parliamentary Election

Historical Summary Election Results

Summary Result of Assembly Election - 2014

Candidate Name	Party	Votes	Votes %
Jaykumar Jitendrasinh Rawal	BJP	92794	46.66
Bedse Sandeep Trayambakrao	NCP	50636	25.46
Saner Shamkant Raghunath	INC	48025	24.15
Girase Rajendrasing Ramsing	SHS	2263	1.14
Saindane Anand Jayram	BSP	1000	0.5
Sanjay Bhawan Rajput	IND	884	0.44
Sharad Mahadu Saner	IND	696	0.35
Ahire Shepa Sitaram	BMUP	561	0.28
Pinjari Salim Kasam	IND	411	0.21
Teli Ekabal Bahadur	BBM	334	0.17
	NOTA	1264	0.64

Votes Percentage of Top Parties - 2014



Polling Station Level Election Results

Number and Name of Polling Stations (PS) (2019 AE)

Number of Polling Stations	Name of Polling Stations	Number of Polling Stations	Name of Polling Stations
1	Z P Pri. School Room No 1 Takarkheda	22	Z P Pri. School South Building Room No 01 from West Zirwe
2	Z P Pri. School Room No 2 from East Tarkarkheda	23	Z P Pri. School New building on South side room no 2 from West Karle
3	Z P Pri. School new building Room No 1 From North Vadade	24	Z P Pri. School New building on west side room no 1 from North Karle
4	Z P Pri. School new building Vadade	25	Z P Pri. School New building on west side room no 3 from North, Karle
5	Z P Pri. School Room No 1 From EastTavkheda pr.n	26	Z P Pri. School room no 1 Parsole
6	Z P Pri. School Room No 3 From EastTavkheda pr.n	27	Govt. Ashram School east-west building room no 3 from
7	Z P Pri. School Room No 01 From North Nimgul	28	Z P Primary School on west side building room no-02 from north Malpur
8	Z P Pri. School Room No 02 From North Nimgul	29	Z P Primary School no 2 south-north building room no-04 from north Malpur
9	Z P Pri. SchoolRoom No 03 From North Nimgul	30	Z P Primary School no 2 south-north building room no-05 from north Malpur
10	Z P Pri. SchoolRoom No 04 From North Nimgul	31	Z.P.Marathi School No.2 (Girls School) south-north building room no-03 from north Malpur
11	Z P Pri. SchoolRoom No 01 From East, Zotwade	32	Z.P.Marathi School No.2 (Girls School) south-north building room no-04 from north Malpur
12	Z P Pri. School Nave Shendwade Room No 01 From East	33	Z P Primary Girls School no 2 Room No.3 from east Malpur
13	Z.P.Primary School Sahur East West Building Room No.1 From East Sahur	34	Z P pri. School New building on south side room no-01 Suray
14	Rashtrahit sanvardhak edu Institutes High school eastern building room no-02 from North Rami	35	Z P pri. School New building on south side room no-02 Suray
15	Rashtrahit sanvardhak edu Institutes High school eastern building room no-03 from North Rami	36	Z P pri. School on South-North side room no-03 from south Kalwade
16	Rashtrahit sanvardhak edu Institutes High school eastern building room no-05 from North Rami	37	Z P pri. School Old building room no-01 -Kalwade
17	Rashtrahit sanvardhak edu Institutes High school eastern building room no-07 from North Rami	38	Z P pri. Schoolroom no-01 -Chudane
18	Z P Pri. School north building Room No 01 from north Pathare	39	Nagar palika school no-01 shindhi colony Dondaicha room no-01 from west
19	Z P Pri. School South building Room No 02 from South Pathare	40	Nagar palika school no-01 shindhi colony Dondaicha room no-03 from west
20	Z P Pri. School Room No 01 from east Dhawade	41	S.V.S. Institutes Girls high school & Jr.college north-south building room no 1 from south
21	Z P Pri. School Room No 02 from east Dhawade	42	S.V.S. Institutes Girls high school & Jr.college north-south building room no 2 from south

Contd....

Polling Station Level Election Results

Polling Station-wise Votes Secured by Overall Top Five Parties in Sindkheda Assembly in Assembly Election (AE) under Dhule Parliamentary Constituency in Maharashtra (2019)

Number of Polling Station	Winner - Jaykumar Jitendrasinh Rawal (BJP)	Runner-up - Bedse Sandeep Tryambakrao (NCP)	3rd - Shanabhau Rambhau Sonawane (IND)	4th - Namdeo Rohidas Yelave (VBA)	5th - Narendra Dharma Patil (Salunkhe) (MNS)	NOTA	Other	Total Votes Secured
36	244	213	8	3	3	3	2	476
37	148	23	2	1	1	2	0	177
38	209	13	112	2	1	5	4	346
39	469	151	18	2	2	13	2	657
40	306	107	14	1	2	16	3	449
41	493	265	22	2	1	1	2	786
42	503	251	10	2	4	11	2	783
43	621	174	5	1	5	11	6	823
44	209	270	9	0	3	12	5	508
45	286	388	9	2	8	3	4	700
46	292	108	5	0	1	4	2	412
46A	291	108	5	0	0	2	0	406
47	471	197	11	4	1	5	2	691
48	379	202	16	6	3	9	2	617
49	419	129	24	0	1	6	3	582
50	411	198	57	6	4	11	3	690
51	244	113	6	1	0	4	2	370
51A	230	150	10	3	1	5	0	399
52	256	201	16	1	2	4	3	483
53	361	205	92	1	2	4	2	667
54	422	135	192	7	4	2	13	775
55	309	244	19	1	5	12	3	593
56	391	163	92	3	7	4	0	660
57	336	226	31	2	4	8	4	611
58	390	308	40	0	2	11	5	756
59	428	239	88	1	6	10	4	776
60	406	350	20	1	4	7	6	794
61	539	286	16	14	4	7	5	871
62	275	213	13	3	5	3	2	514
63	388	135	14	0	5	7	3	552
64	371	166	10	0	4	2	1	554
65	395	228	31	2	2	4	4	666
66	445	245	16	2	6	8	4	726
67	338	257	16	0	4	3	1	619
68	380	180	14	6	1	8	1	590

Contd....

Polling Station Level Election Results

Winner, Runner-up and 3rd Party Position & Winning Margin According to Polling Stations in Sindkheda Assembly in Assembly Election (AE) under Dhule Parliamentary Constituency in Maharashtra (2019)

Polling Station Number	Winner Party	Winner Votes (%)	Runner-up Party	Runner-up Votes (%)	Winning Margin Votes (%)	Third Party	Third Party Votes (%)	Other Votes (%)
69	BJP	292 (56.81)	NCP	184 (35.8)	108 (21.01)	IND (SRS)	12 (2.33)	26 (5.06)
70	BJP	349 (49.5)	NCP	307 (43.55)	42 (5.95)	IND (SRS)	26 (3.69)	23 (3.26)
71	BJP	432 (50.88)	NCP	354 (41.7)	78 (9.18)	IND (SRS)	26 (3.06)	37 (4.36)
72	NCP	469 (58.92)	BJP	281 (35.3)	188 (23.62)	IND (SRS)	13 (1.63)	33 (4.15)
73	BJP	269 (55.81)	NCP	174 (36.1)	95 (19.71)	VBA	27 (5.6)	12 (2.49)
74	BJP	314 (46.18)	NCP	286 (42.06)	28 (4.12)	VBA	53 (7.79)	27 (3.97)
75	NCP	363 (50.28)	BJP	335 (46.4)	28 (3.88)	VBA	8 (1.11)	16 (2.22)
76	BJP	490 (58.54)	NCP	326 (38.95)	164 (19.59)	IND (SRS)	5 (0.6)	16 (1.91)
77	BJP	532 (75.14)	NCP	92 (12.99)	440 (62.15)	IND (SRS)	73 (10.31)	11 (1.55)
78	BJP	410 (69.73)	IND (SRS)	80 (13.61)	330 (56.12)	NCP	69 (11.73)	29 (4.93)
79	BJP	473 (56.44)	NCP	256 (30.55)	217 (25.89)	IND (SRS)	87 (10.38)	22 (2.63)
80	BJP	629 (80.03)	NCP	111 (14.12)	518 (65.91)	IND (SRS)	24 (3.05)	22 (2.8)
81	BJP	411 (70.98)	NCP	155 (26.77)	256 (44.21)	IND (SRS)	5 (0.86)	8 (1.38)
82	BJP	427 (67.35)	NCP	196 (30.91)	231 (36.44)	IND (SRS)	4 (0.63)	7 (1.1)
83	BJP	605 (97.27)	NCP	9 (1.45)	596 (95.82)	MNS	1 (0.16)	7 (1.13)
84	BJP	361 (57.95)	NCP	242 (38.84)	119 (19.11)	IND (SRS)	16 (2.57)	4 (0.64)
85	BJP	408 (60.18)	NCP	236 (34.81)	172 (25.37)	IND (SRS)	20 (2.95)	14 (2.06)
86	BJP	384 (74.42)	NCP	114 (22.09)	270 (52.33)	IND (SRS)	7 (1.36)	11 (2.13)
87	BJP	459 (61.45)	NCP	280 (37.48)	179 (23.97)	IND (SRS)	2 (0.27)	6 (0.8)
88	BJP	524 (78.8)	NCP	105 (15.79)	419 (63.01)	VBA	15 (2.26)	21 (3.16)
89	BJP	309 (59.65)	NCP	191 (36.87)	118 (22.78)	IND (SRS)	6 (1.16)	12 (2.32)
90	BJP	442 (62.08)	NCP	201 (28.23)	241 (33.85)	IND (SRS)	38 (5.34)	31 (4.35)
91	BJP	335 (56.88)	NCP	185 (31.41)	150 (25.47)	MNS	41 (6.96)	28 (4.75)
92	BJP	362 (46.47)	NCP	345 (44.29)	17 (2.18)	MNS	39 (5.01)	33 (4.24)
93	BJP	379 (53.46)	NCP	316 (44.57)	63 (8.89)	MNS	4 (0.56)	10 (1.41)
94	BJP	363 (58.45)	NCP	233 (37.52)	130 (20.93)	BSP	7 (1.13)	18 (2.9)
95	BJP	342 (61.29)	NCP	204 (36.56)	138 (24.73)	IND (SRS)	5 (0.9)	7 (1.25)
96	BJP	360 (62.94)	NCP	197 (34.44)	163 (28.5)	VBA	6 (1.05)	9 (1.57)
97	BJP	412 (74.23)	NCP	130 (23.42)	282 (50.81)	IND (SRS)	5 (0.9)	8 (1.44)
98	NCP	348 (50.95)	BJP	307 (44.95)	41 (6)	IND (SRS)	14 (2.05)	14 (2.05)
99	BJP	297 (48.77)	NCP	217 (35.63)	80 (13.14)	IND (SRS)	40 (6.57)	55 (9.03)
100	BJP	482 (63.25)	NCP	249 (32.68)	233 (30.57)	IND (SRS)	24 (3.15)	7 (0.92)
101	BJP	468 (73.93)	NCP	160 (25.28)	308 (48.65)	VBA	2 (0.32)	3 (0.47)
102	BJP	477 (78.84)	NCP	113 (18.68)	364 (60.16)	MNS	4 (0.66)	11 (1.82)
103	BJP	331 (53.65)	NCP	267 (43.27)	64 (10.38)	BSP	4 (0.65)	15 (2.43)

Contd....

Socio-Economic Amenities - Rural

Access to Education Facilities

Particulars	Number of Villages (% of Population)				
	Available	Not Available	If Not Available (Distance of Nearest Facility)		
			A	B	C
Govt. Primary School	159 (100)	0 (0)	0 (0)	0 (0)	0 (0)
Private Primary School	8 (20)	151 (80)	0 (0)	0 (0)	0 (0)
Govt. Middle School	98 (84)	61 (16)	38 (11)	13 (2)	0 (0)
Private Middle School	22 (27)	137 (73)	8 (2)	1 (0)	0 (0)
Govt. Secondary School	69 (69)	90 (31)	24 (8)	16 (5)	21 (8)
Private Secondary School	10 (8)	149 (92)	16 (6)	8 (3)	3 (1)
Govt. Senior Secondary School	48 (57)	111 (43)	11 (4)	26 (9)	36 (14)
Private Senior Secondary School	8 (7)	151 (93)	10 (4)	12 (5)	10 (3)
Govt. Arts and Science Degree College	2 (10)	157 (90)	10 (4)	26 (16)	71 (42)
Private Arts and Science Degree College	2 (5)	157 (95)	9 (5)	19 (9)	21 (10)
Govt. Engineering College	0 (0)	159 (100)	6 (2)	17 (10)	93 (66)
Private Engineering College	0 (0)	159 (100)	4 (2)	8 (4)	31 (16)
Govt. Medicine College	0 (0)	159 (100)	4 (1)	18 (11)	98 (68)
Private Medicine College	0 (0)	159 (100)	4 (2)	6 (2)	29 (17)
Govt. Management Institute	0 (0)	159 (100)	3 (1)	16 (11)	115 (74)
Private Management Institute	0 (0)	159 (100)	1 (1)	2 (1)	22 (12)
Govt. Polytechnic	0 (0)	159 (100)	6 (2)	13 (11)	125 (80)
Private Polytechnic	0 (0)	159 (100)	3 (2)	2 (1)	10 (4)
Govt. Vocational Training School/ITI	0 (0)	159 (100)	6 (2)	13 (11)	125 (80)
Private Vocational Training School/ITI	0 (0)	159 (100)	3 (2)	2 (1)	10 (4)
Govt. Non Formal Training Centre	0 (0)	159 (100)	9 (7)	23 (14)	102 (66)
Private Non Formal Training Centre	0 (0)	159 (100)	1 (1)	2 (1)	22 (12)
Govt. School For Disabled	0 (0)	159 (100)	3 (1)	16 (11)	115 (74)
Private School For Disabled	0 (0)	159 (100)	1 (1)	2 (1)	22 (12)
Government Others	0 (0)	159 (100)	0 (0)	0 (0)	0 (0)
Private Others	1 (8)	158 (92)	0 (0)	0 (0)	0 (0)

Note : Distance A : Less than 5 km; B : Between 5-10 km; C : 10+ km.; Source : Data Analysis is based on 2011 Census.

DISCLAIMER

The Terms of Use and Disclaimer of Datanet India Private Limited (hereinafter referred to as "Datanet") for use of this analysis report of **Sindkheda Assembly Constituency (Sindkheda Vidhan Sabha)** :-

1. **Assembly Factbook™** is a Registered Trade Mark owned by Datanet.
2. All the maps are sketched and graphical representation only and have not been drawn to the scale and also not to represent the actual geographical area or boundary of the unit.
3. The data for the aforesaid analysis is based on authentic sources and has been culled from the various publications of Census, CSO and NSSO for district and block level data, various central and state government departments, Central & State Elections Commissions and the concerned Returning Officers' releases, Electoral Rolls, Election results and allied publications, internal assessment, surveys, estimates and analysis. Therefore, certain adjustment of data at micro level may have been done to arrive closer to the macro data.
4. Data have been provided on an "As Is" and "As AVAILABLE" basis
5. The colours shown in the maps or diagram and charts of a particular party, alliance or AC are indicative and do not represent them.
6. This publication which includes maps, sheets, graphs and data would be the property under copyright of Datanet only. The user may use these for its internal study, analysis and research purposes. It's public display, re-selling or any commercial uses by the user are not allowed.
7. Datanet has taken due care and caution in compilation and processing of data and allied information, but does not guarantee the accuracy, adequacy or completeness of any information/analysis and will be not responsible for any errors or omissions or for the results obtained from the use of such information/analysis.
8. All the contents for the publication have been culled from various authentic sources and Datanet reasonably believes such sources to be reliable, but does not make any representations, express or implied as to the accuracy or fitness of use of such information. The information or contents of the information/analysis do not constitute advice and should not be relied upon in making (or refraining from making) any decision. Any reliance placed upon the information provided by Datanet is the sole responsibility and strictly at the user's risk.
9. In no event will Datanet be liable for any damages (including, without limitation, damages for loss of business projects, or loss of profits) arising in contract, tort or otherwise from the use of or inability to use any of its contents, or from any action taken (or refrained from being taken) as a result of using the analysis or any of its contents. Datanet its directors, owners, editors, officials, employees, distributor and agents or any associate will not be liable for any errors in the information contained or any consequences arising from the use of the contents of the provided information/analysis.
10. If any provision of these terms and conditions is held invalid or illegal or unenforceable for any reason by any court of competent jurisdiction, such provision shall be severed and the remainder of provisions of the terms and conditions shall continue in full force and effect as if the Term of Use had been executed with the invalid, illegal or unenforceable provision eliminated.
11. If there are any discrepancies in the information provided, please bring it to attention of Datanet for suitable rectification measures.

Buy Online This Complete Book At
Datanet India eBooks Store

www.indiastatpublications.com

or go directly at

[http://www.indiastatpublications.com/
Assembly_factbook/Maharashtra/Dhule/ Sindkheda](http://www.indiastatpublications.com/Assembly_factbook/Maharashtra/Dhule/Sindkheda)

 **indiastat**elections

ISBN : 978-93-86662-61-3



9 789386 662613